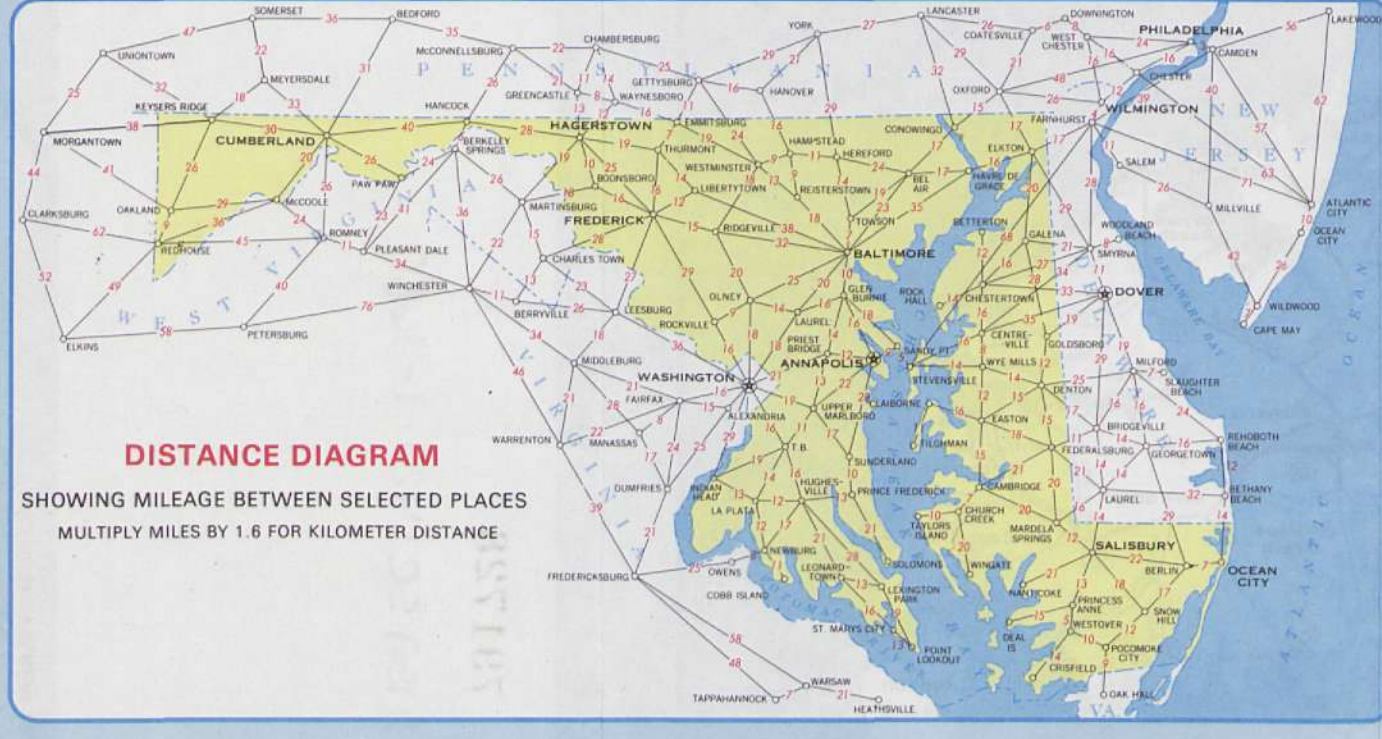


STATE OF MARYLAND
STATE HIGHWAY SYSTEM
 AND CONNECTIONS
 1979-1980
 PREPARED BY THE
 DEPARTMENT OF TRANSPORTATION
 STATE HIGHWAY ADMINISTRATION



LEGEND

PRINCIPAL THROUGH HIGHWAYS

- Interchange
- Multilane Toll Highway
- Multilane Divided Highway Access Fully Controlled
- 2 Lane Access Fully Controlled
- Multilane Divided Highway
- 2 Lane Highway

OTHER THROUGH HIGHWAYS

- Multilane Divided Highway
- 2 Lane Highway
- Multilane Divided Highway
- 2 Lane Highway

COUNTY HIGHWAYS

- Multilane Divided Highway
- 2 Lane Highway

ROUTE MARKERS

- Interstate Highway
- U.S. Highway
- State Highway
- DISTANCES

SPECIAL FEATURES

- Forest or Park
- Information Center
- Rest Area
- Fuel Area
- Park and Ride
- State Police Remarks
- College or University
- Memo Station
- Hospital w/24 Hr. Emergency Room
- State
- Federal Wildlife Area

POPULATION SYMBOLS
 (State Map Only)

- FREDERICK - Principal Cities over 10,000
- WHEATON - Unincorporated area over 10,000
- Owings Mills - 5,000 - 10,000
- Westernport - 1,000 - 5,000
- Vienna - 0 - 1,000
- Norwood or State Capital
- County Seat

SCALE

0 5 10 12 MILES
 0 5 10 20 KILOMETERS

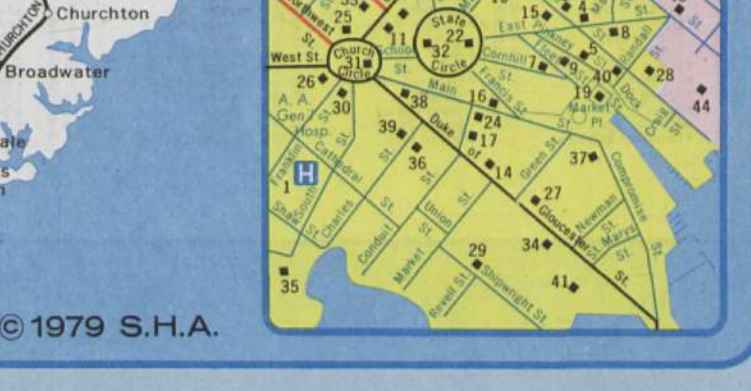
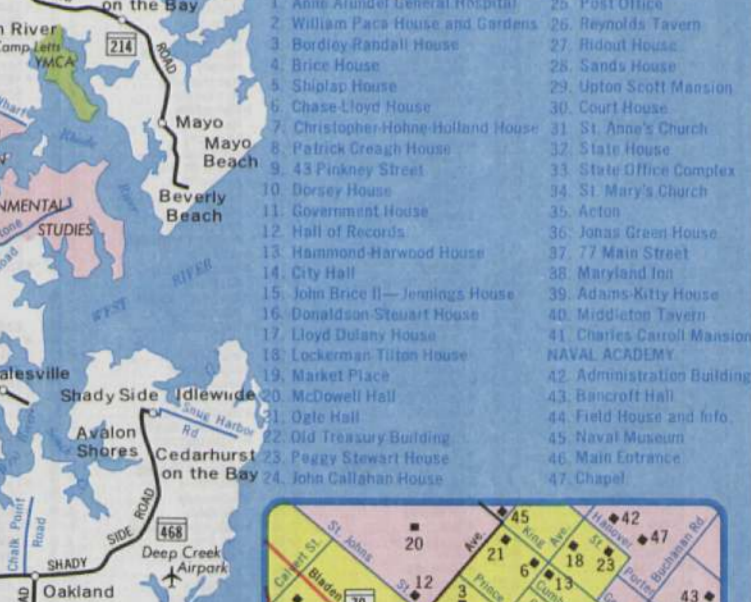
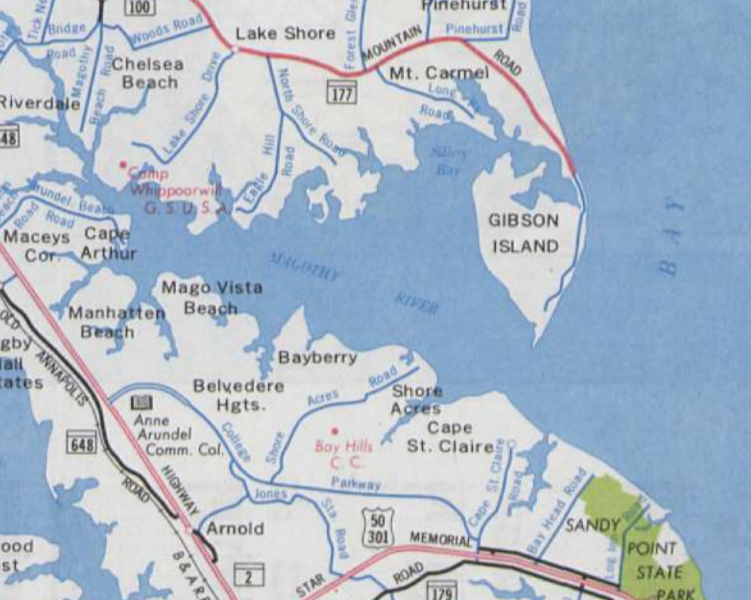
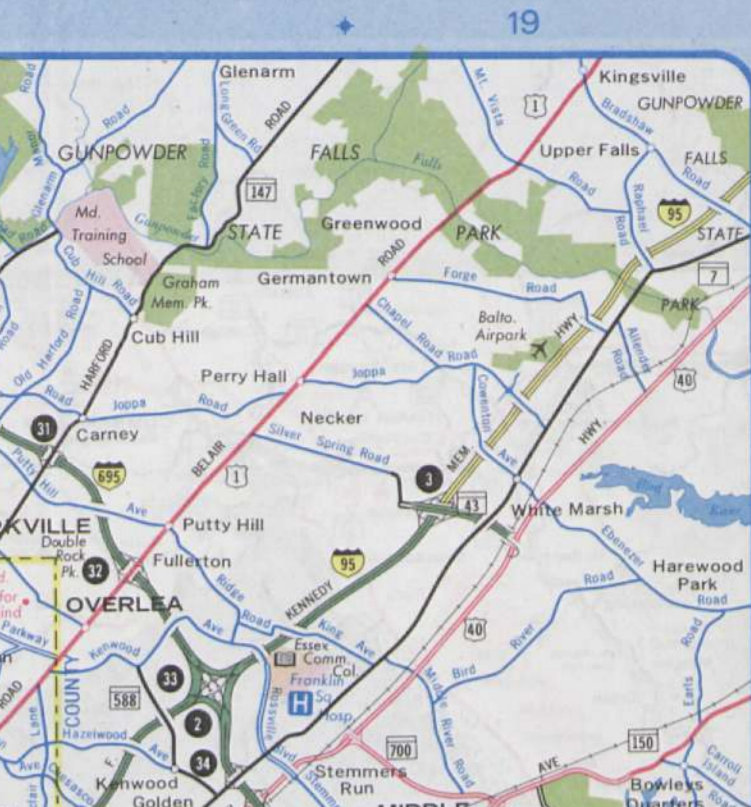
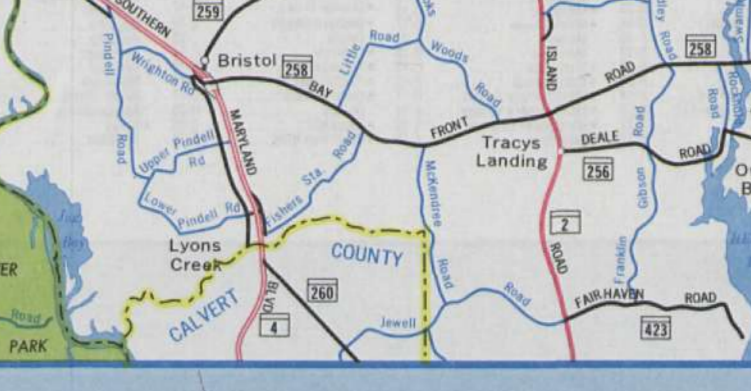
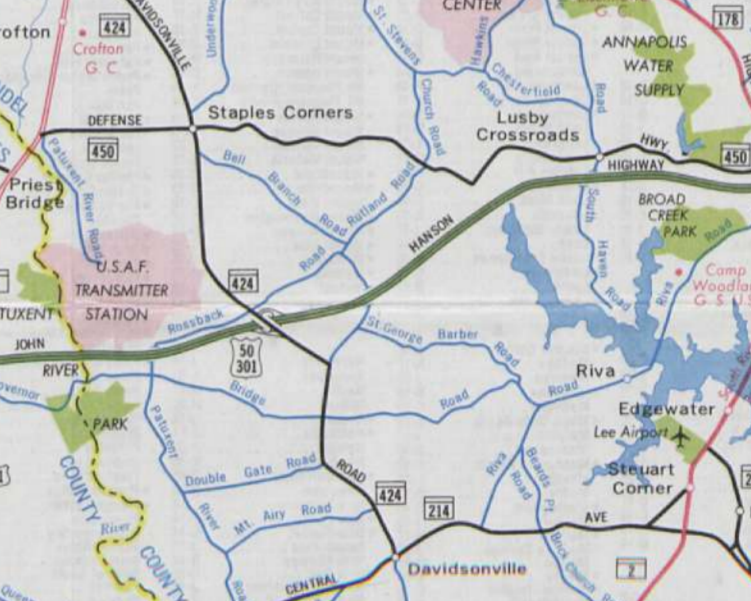
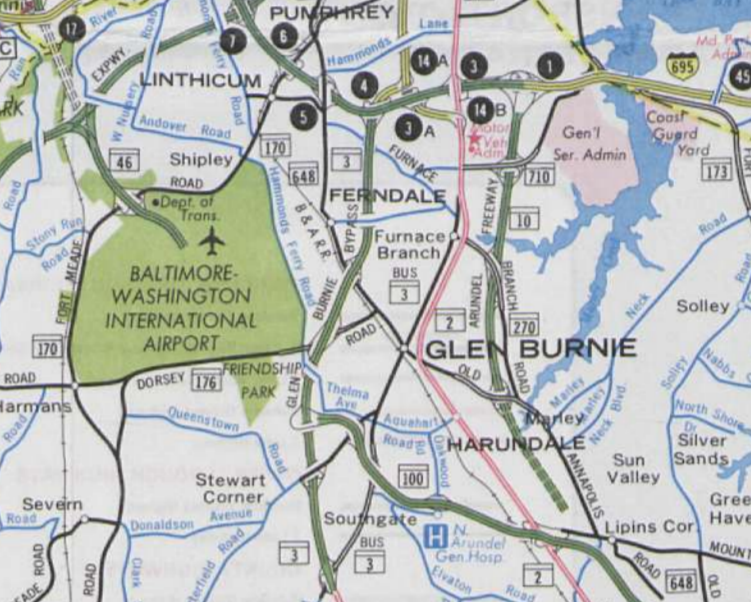
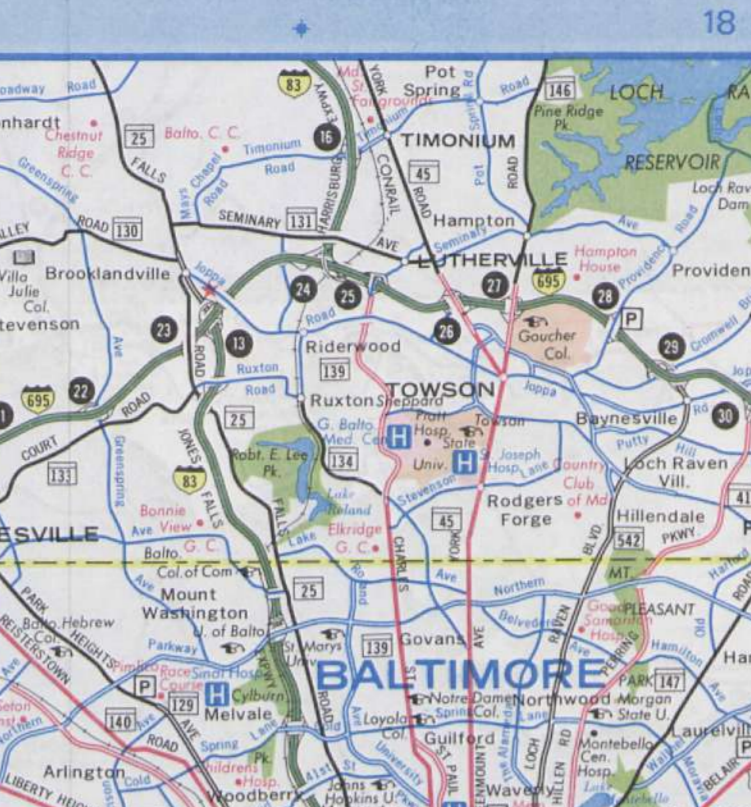
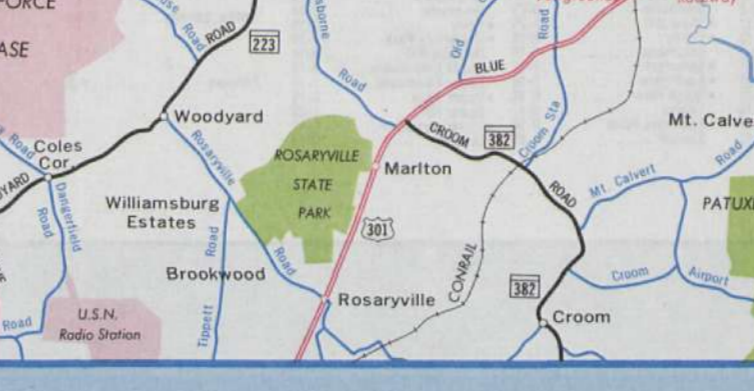
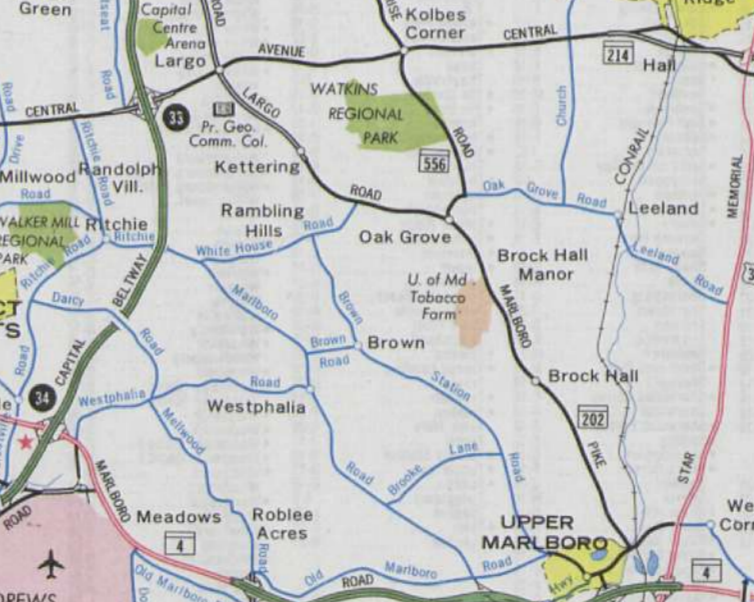
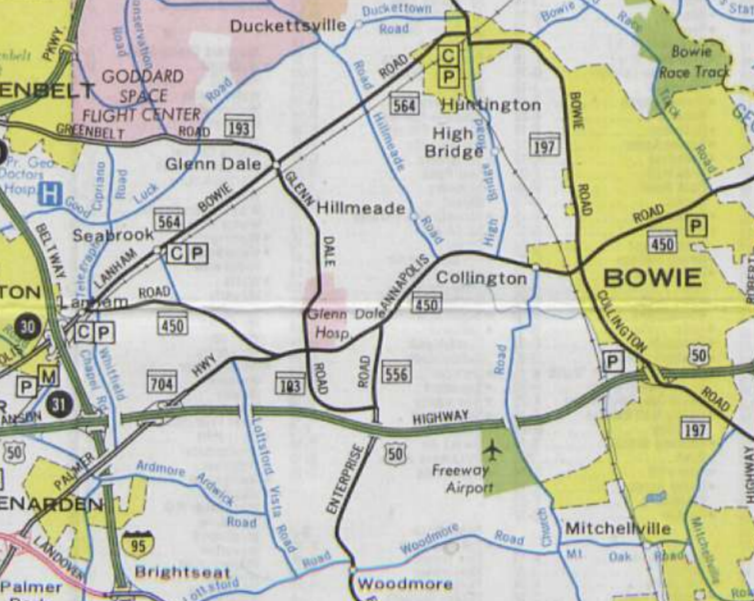
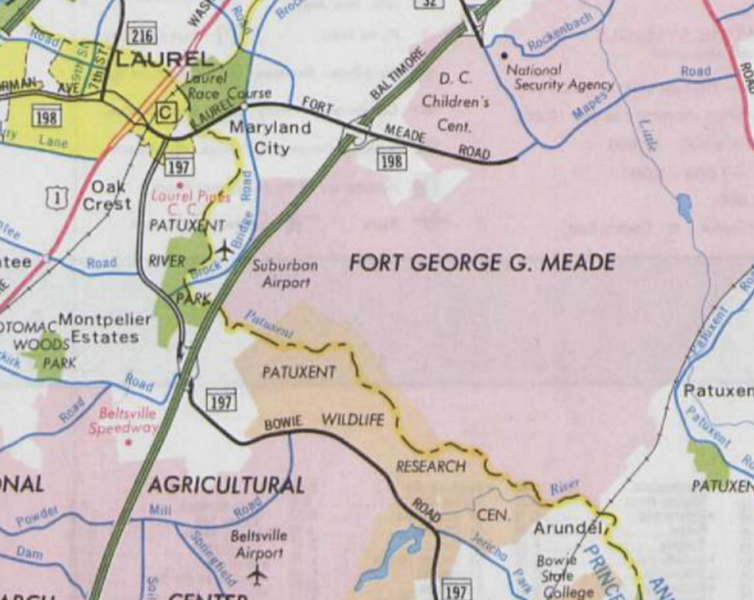
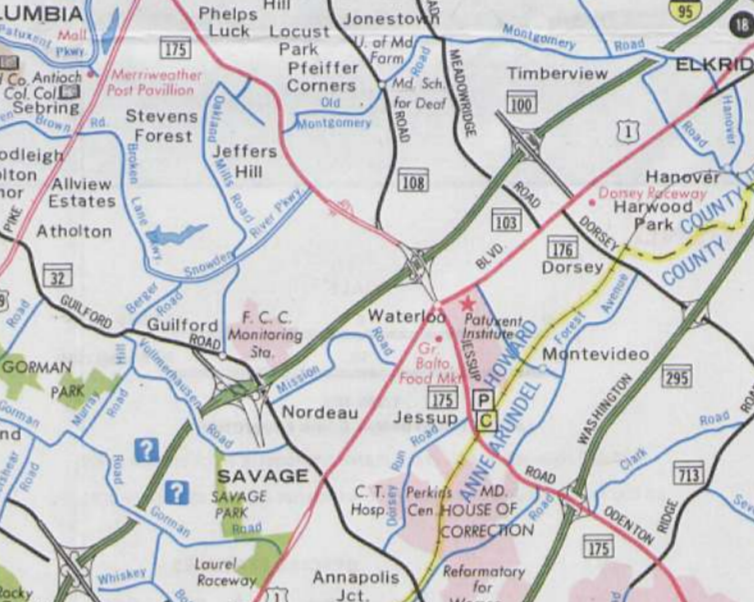
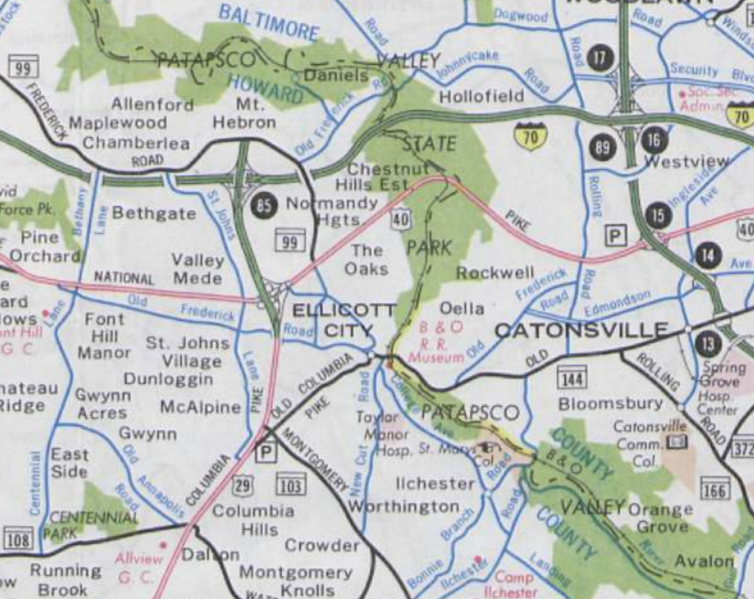
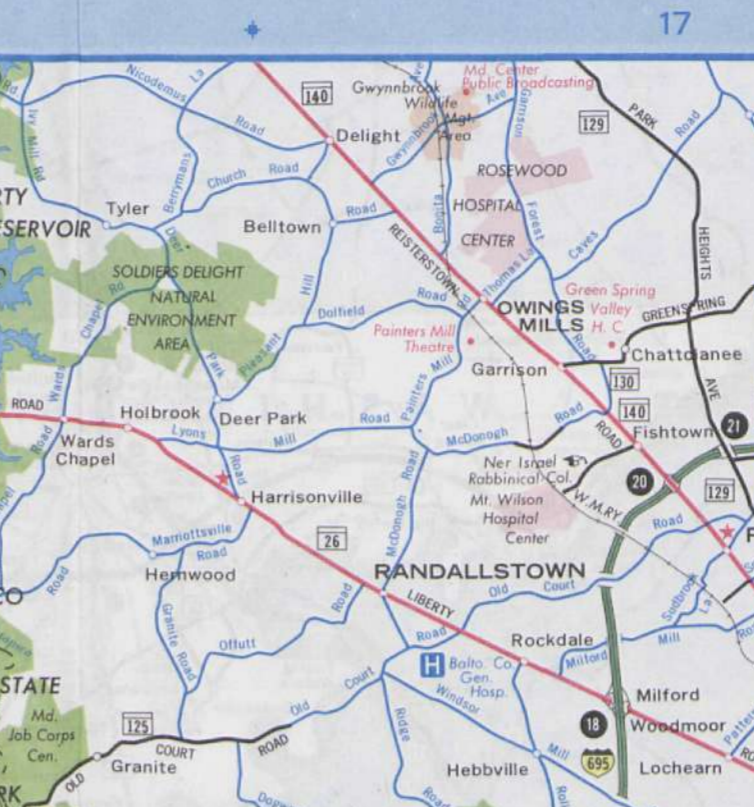
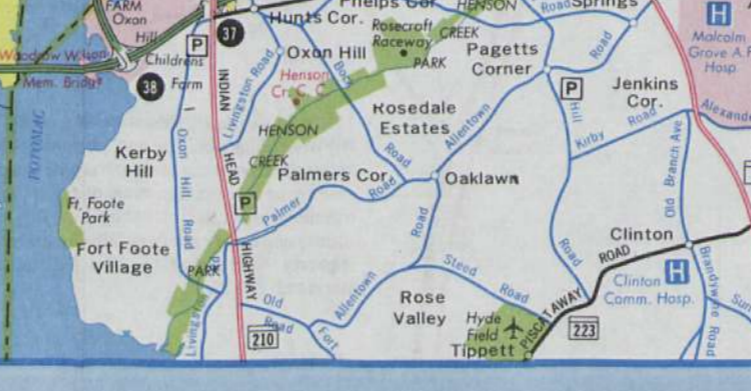
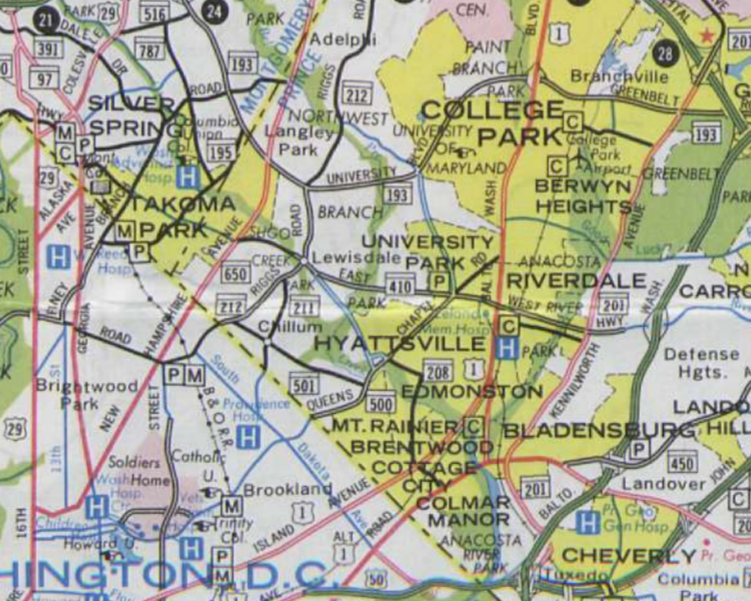
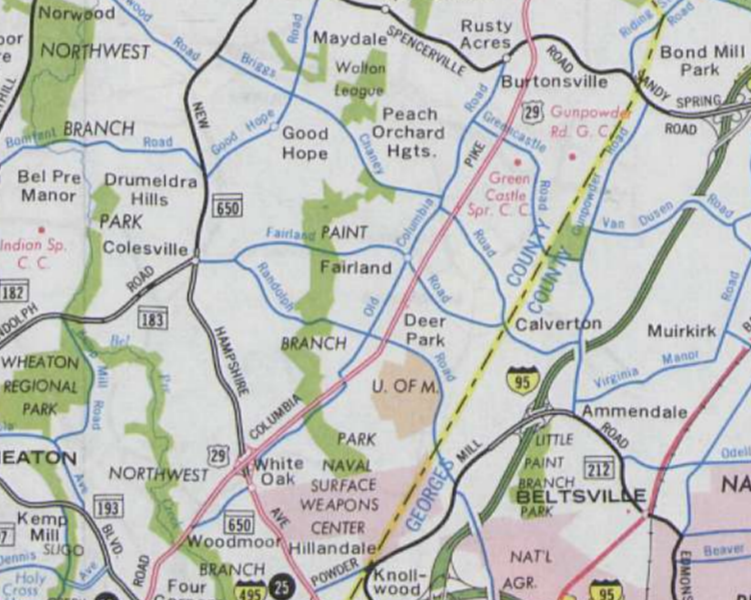
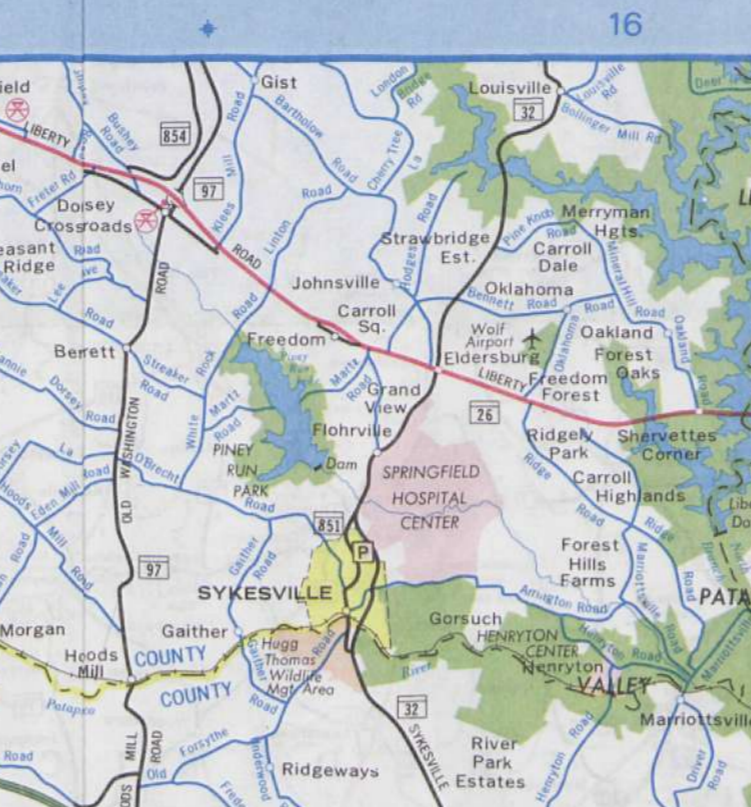
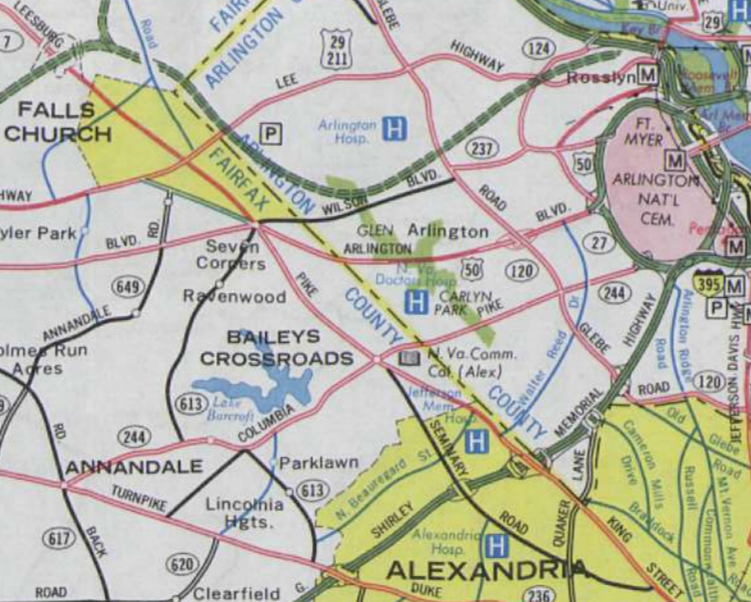
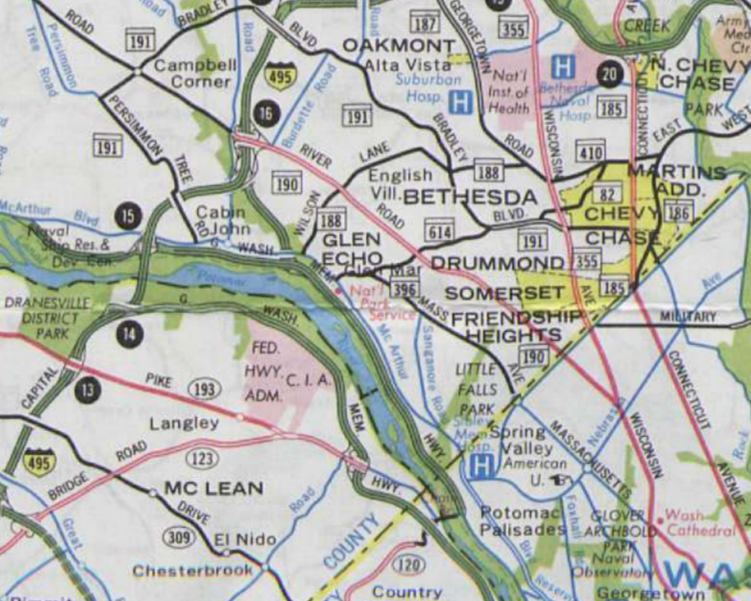
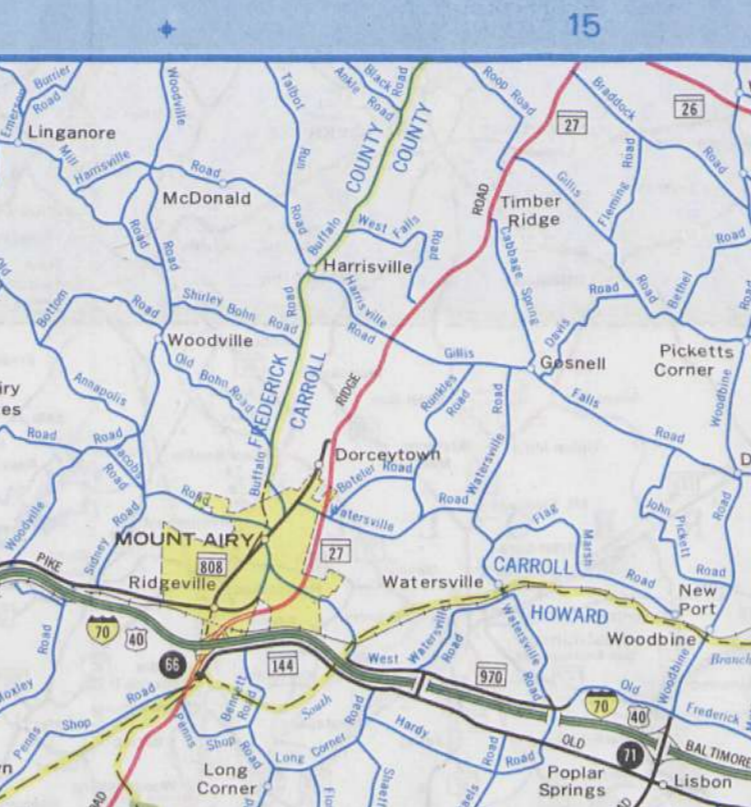
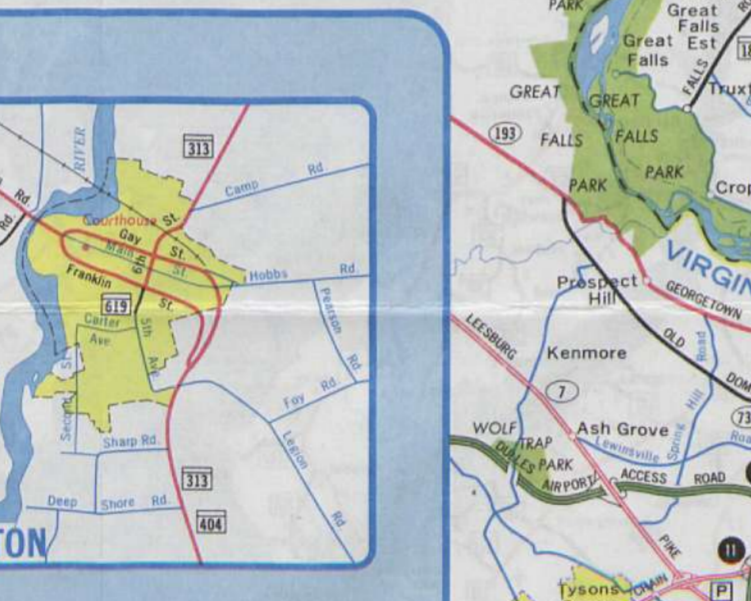
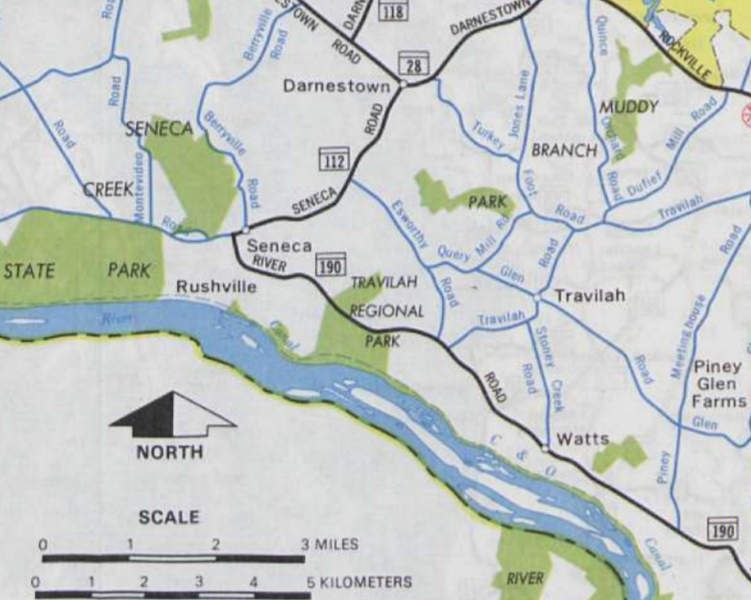
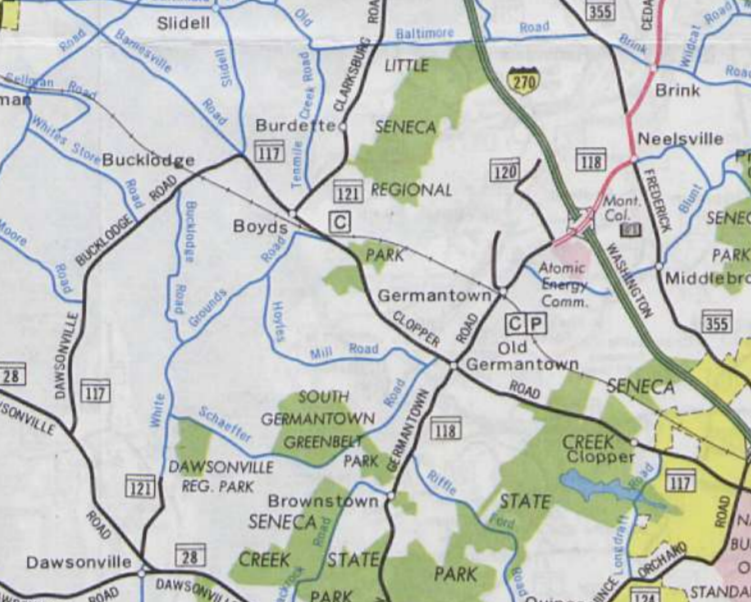
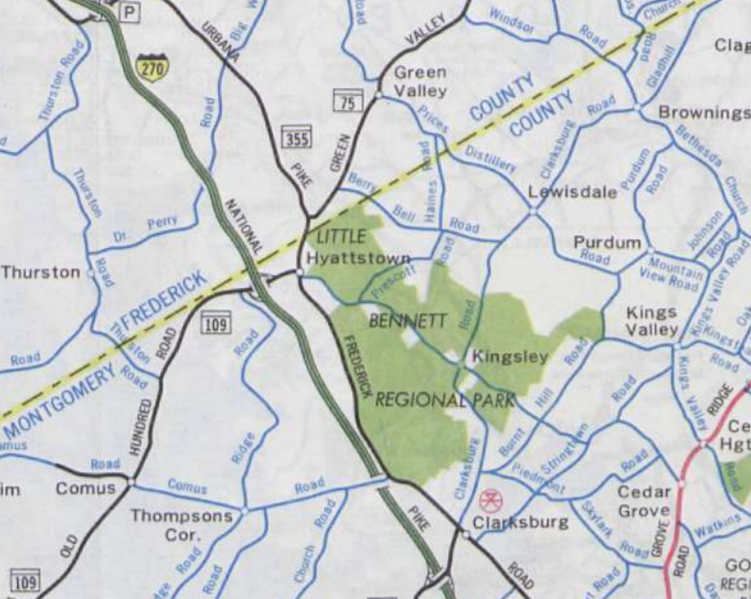
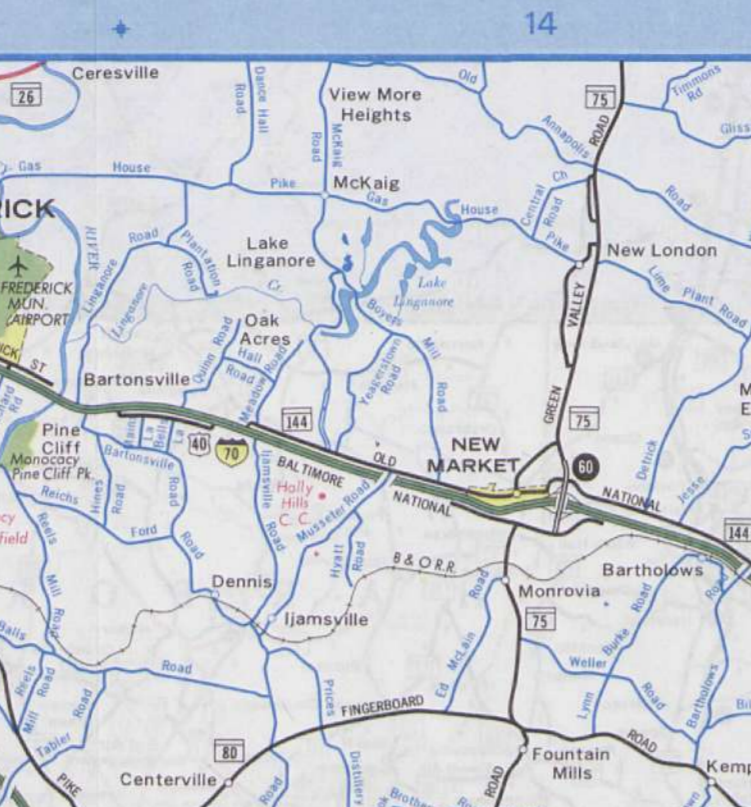
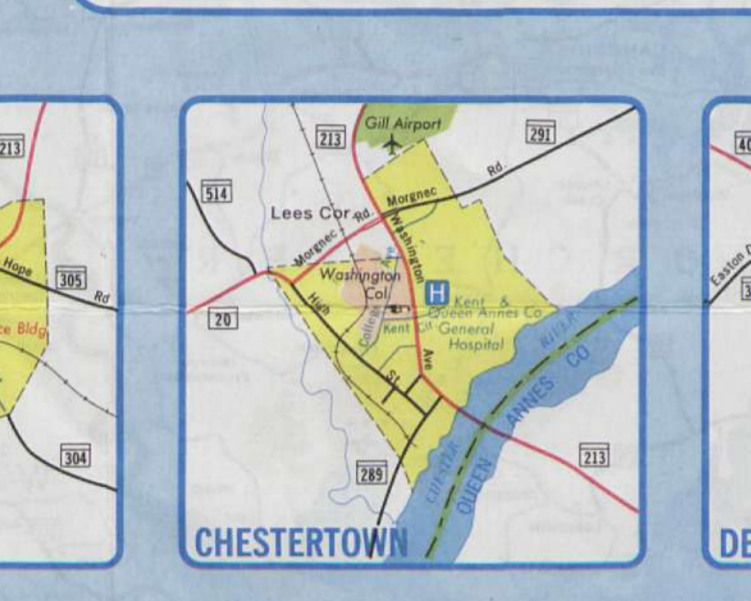
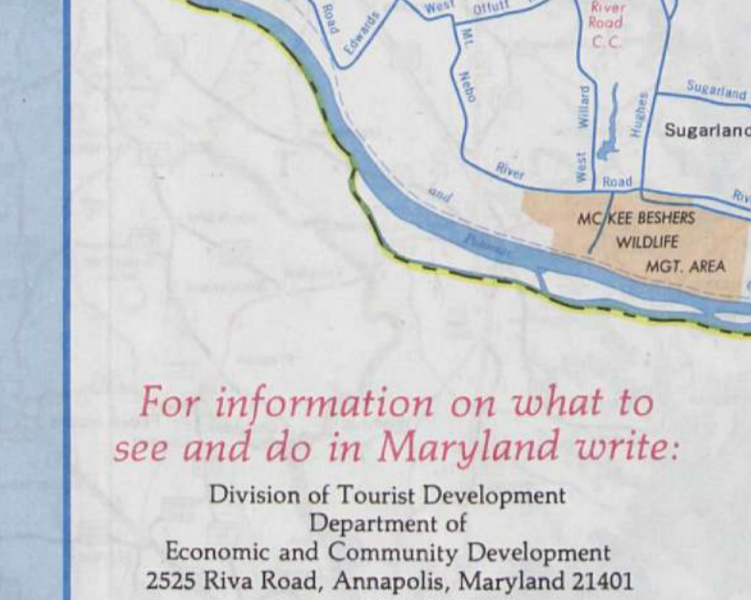
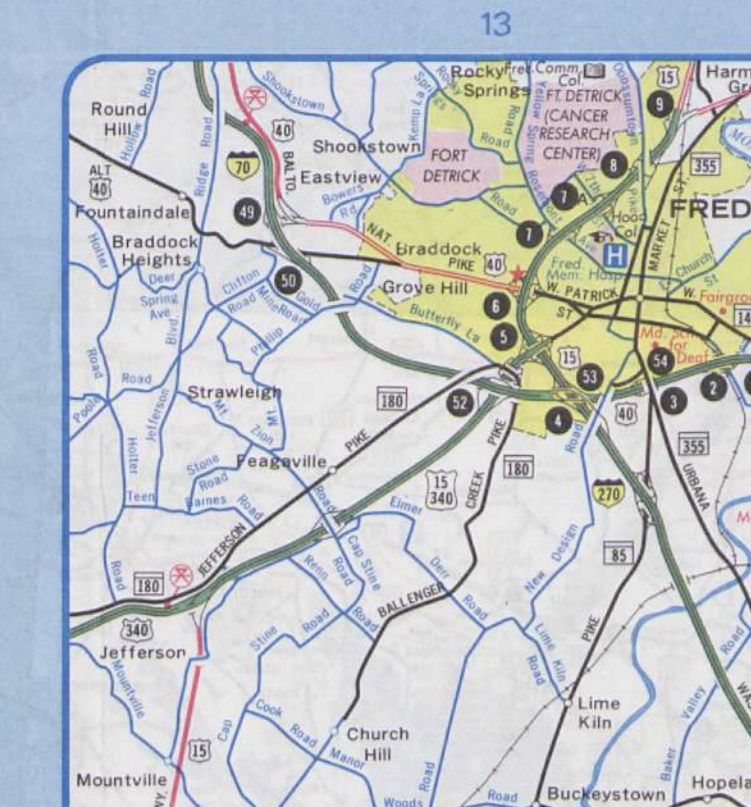
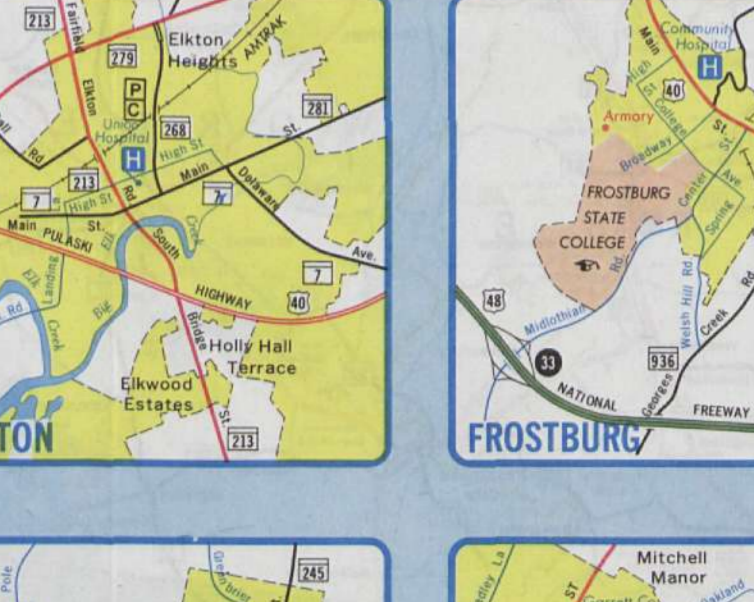
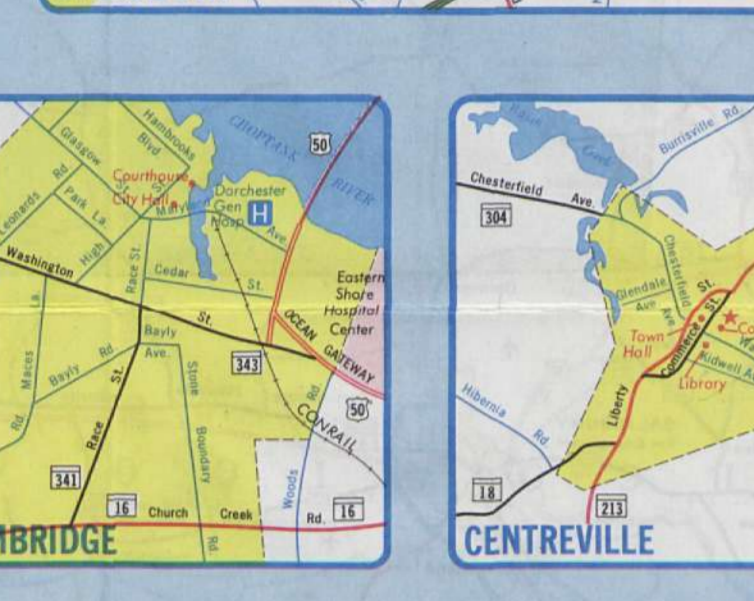
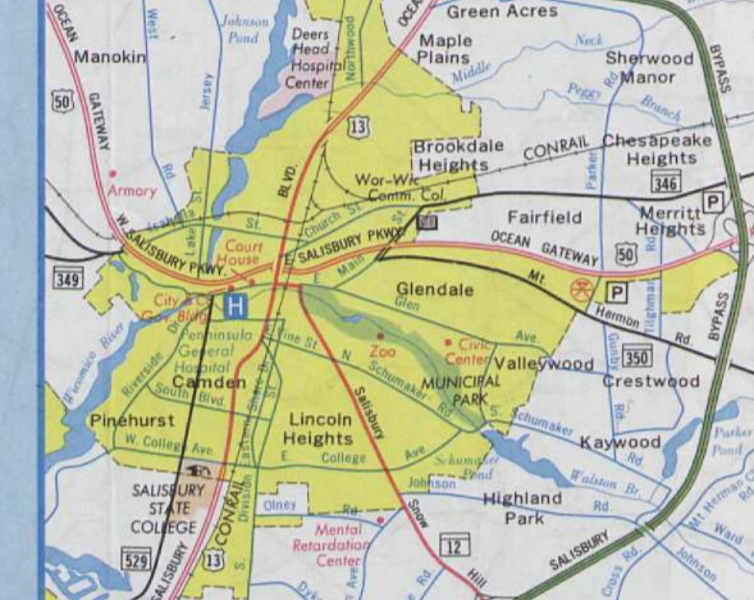
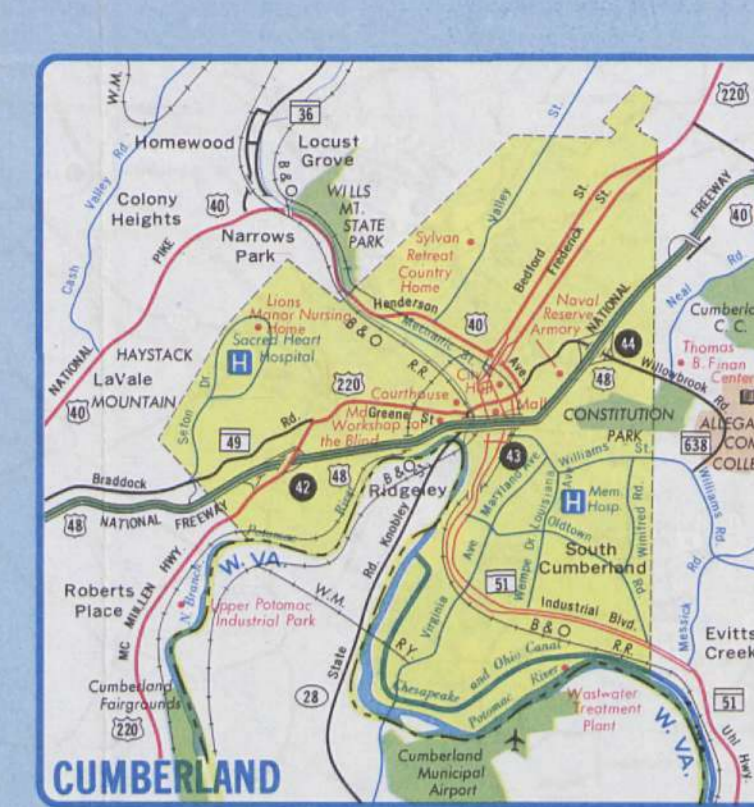
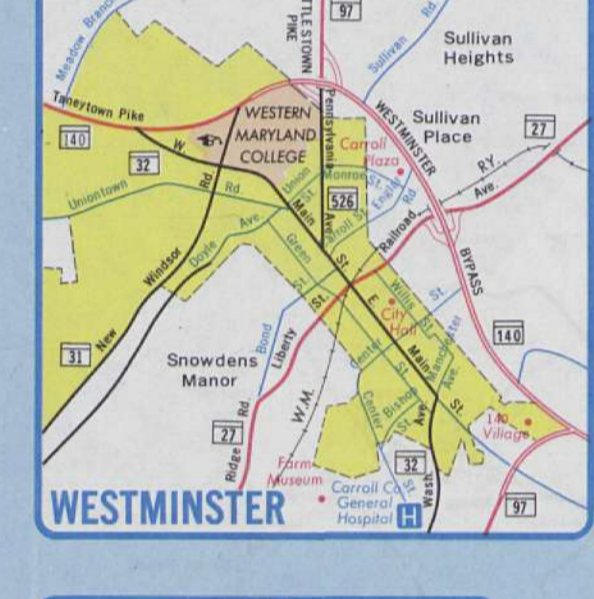
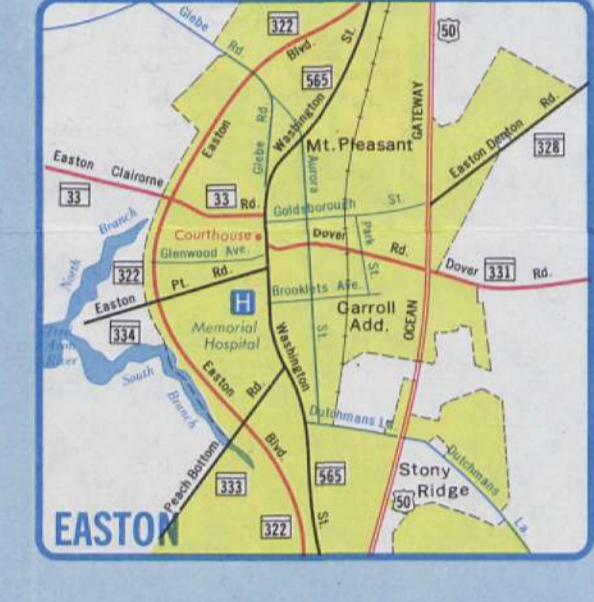
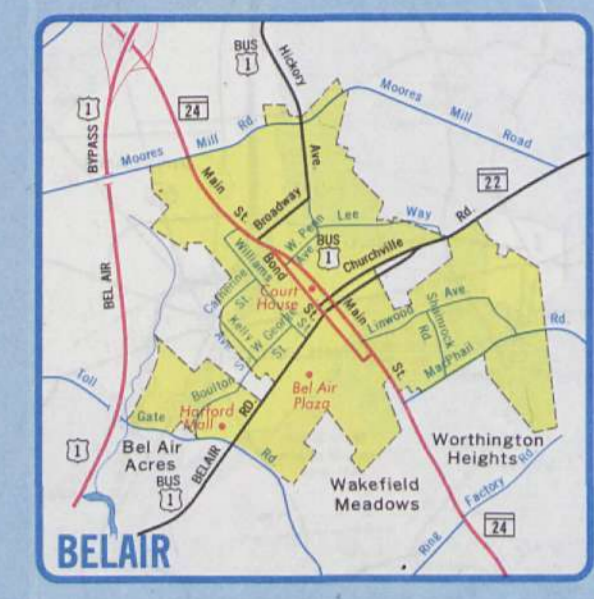
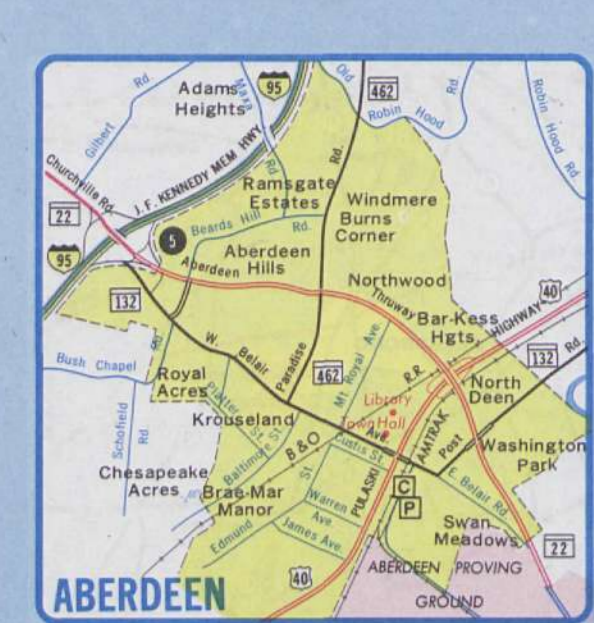
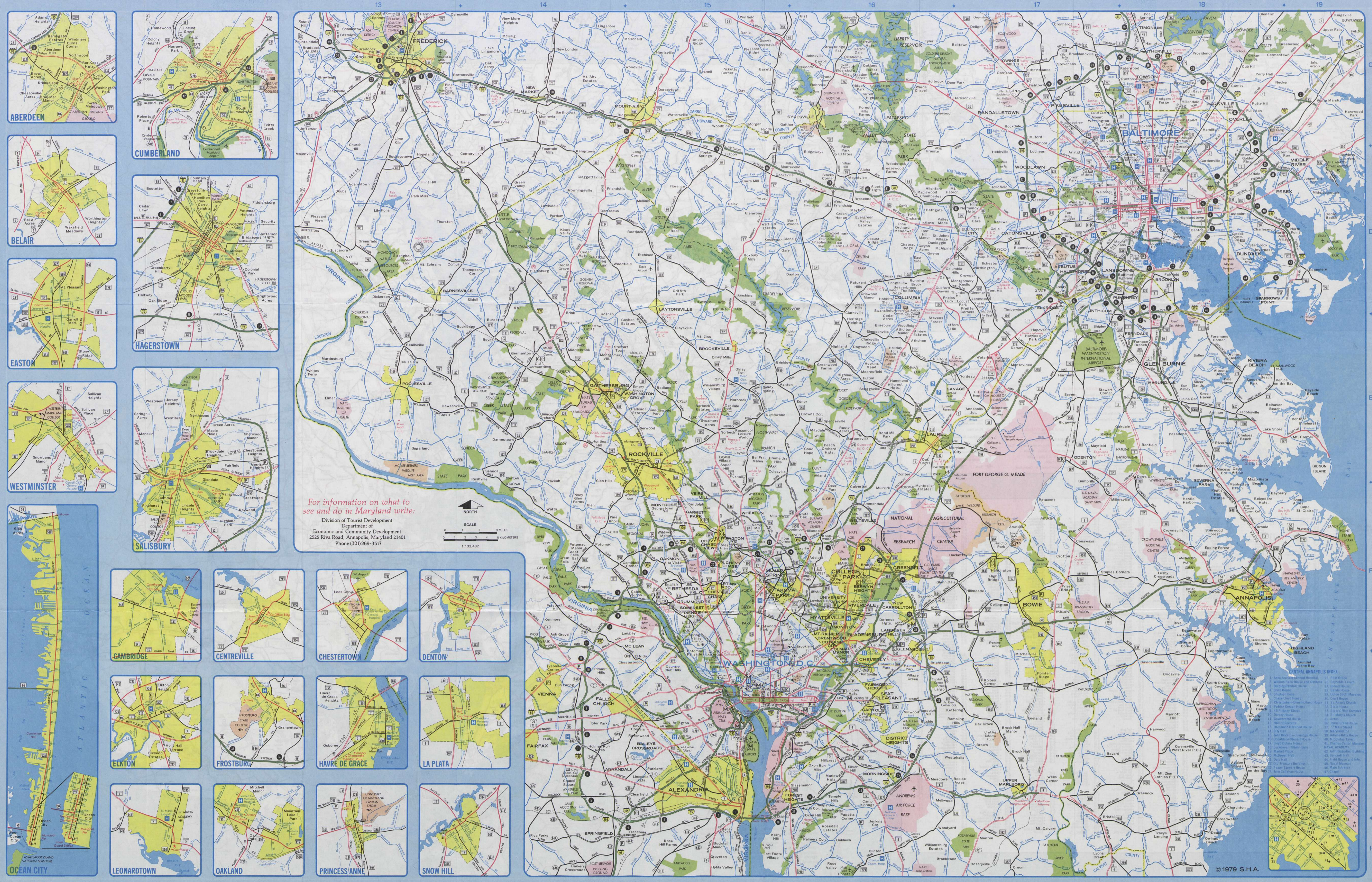
1:380,160
 LAMBERT CONFORMAL CONIC PROJECTION
 100,000 FOOT MARYLAND STATE PLANE COORDINATE TICKS SHOWN IN RED
 50,000 FOOT UNIVERSAL TRANSVERSE MERCATOR GRID TICKS SHOWN IN BLUE

MAP INDEX

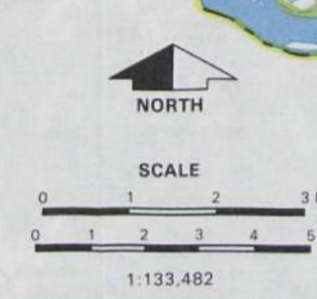
To locate a city, town or place on this map use the letter and number after each name. The intersection of the corresponding number and letter in the map border will give the location. Indicate color, town and place shown in greater detail on the reverse side.

Abingdon	A-17	Adams	A-18	Adelphi	A-19	Adkins	A-20	Adopt	A-21	Adrian	A-22	Adro	A-23	Adum	A-24	Adum	A-25	Adum	A-26	Adum	A-27	Adum	A-28	Adum	A-29	Adum	A-30	Adum	A-31	Adum	A-32	Adum	A-33	Adum	A-34	Adum	A-35	Adum	A-36	Adum	A-37	Adum	A-38	Adum	A-39	Adum	A-40	Adum	A-41	Adum	A-42	Adum	A-43	Adum	A-44	Adum	A-45	Adum	A-46	Adum	A-47	Adum	A-48	Adum	A-49	Adum	A-50	Adum	A-51	Adum	A-52	Adum	A-53	Adum	A-54	Adum	A-55	Adum	A-56	Adum	A-57	Adum	A-58	Adum	A-59	Adum	A-60	Adum	A-61	Adum	A-62	Adum	A-63	Adum	A-64	Adum	A-65	Adum	A-66	Adum	A-67	Adum	A-68	Adum	A-69	Adum	A-70	Adum	A-71	Adum	A-72	Adum	A-73	Adum	A-74	Adum	A-75	Adum	A-76	Adum	A-77	Adum	A-78	Adum	A-79	Adum	A-80	Adum	A-81	Adum	A-82	Adum	A-83	Adum	A-84	Adum	A-85	Adum	A-86	Adum	A-87	Adum	A-88	Adum	A-89	Adum	A-90	Adum	A-91	Adum	A-92	Adum	A-93	Adum	A-94	Adum	A-95	Adum	A-96	Adum	A-97	Adum	A-98	Adum	A-99	Adum	A-100
----------	------	-------	------	---------	------	--------	------	-------	------	--------	------	------	------	------	------	------	------	------	------	------	------	------	------	------	------	------	------	------	------	------	------	------	------	------	------	------	------	------	------	------	------	------	------	------	------	------	------	------	------	------	------	------	------	------	------	------	------	------	------	------	------	------	------	------	------	------	------	------	------	------	------	------	------	------	------	------	------	------	------	------	------	------	------	------	------	------	------	------	------	------	------	------	------	------	------	------	------	------	------	------	------	------	------	------	------	------	------	------	------	------	------	------	------	------	------	------	------	------	------	------	------	------	------	------	------	------	------	------	------	------	------	------	------	------	------	------	------	------	------	------	------	------	------	------	------	------	------	------	------	------	------	------	------	------	------	------	------	------	------	------	------	------	------	------	------	------	-------


This map shows all Interstate, U.S. and State Primary and Secondary Highways. Major county and other highways are also shown to indicate access to recreational areas and points of interest. Many more towns and roads exist and it is recommended that motorists inquire locally before traveling over roads not shown on this map. A price list of individual county and other various detailed maps may be obtained from the State Highway Administration, Map Distribution Section, Brooklandville, Maryland 21022.



For information on what to see and do in Maryland write:
 Division of Tourist Development
 Department of Economic and Community Development
 2525 Riva Road, Annapolis, Maryland 21401
 Phone (301) 269-3517



791728
 MSA SC107-1-1460
 Published for the distribution by
 Maryland Department of Transportation
 State Highway Administration
 Baltimore, Maryland 21201



When you need a friend... THE STATE POLICE
 The Maryland State Police are highly trained to perform the functions that assure the safe and lawful use of the highways of the State of Maryland. They are constantly on patrol in the interest of the motorist. Over 1,350 troopers are stationed at key locations throughout the State; when you need assistance or information call or visit them.

Headquarters	Area	Phone	Area	Phone
Annapolis	1-410-326-1000	Frederick	1-410-326-1000	
Baltimore	1-410-326-1000	Hagerstown	1-410-326-1000	
Bethesda	1-410-326-1000	Rockville	1-410-326-1000	
Bowie	1-410-326-1000	Silver Spring	1-410-326-1000	
Cambridge	1-410-326-1000	Washington, D.C.	1-410-326-1000	
Centerville	1-410-326-1000	Westminister	1-410-326-1000	
Chestertown	1-410-326-1000	Woodstock	1-410-326-1000	
Denton	1-410-326-1000	York	1-410-326-1000	
Fairfax	1-410-326-1000			
Frostburg	1-410-326-1000			
Havre de Grace	1-410-326-1000			
La Plata	1-410-326-1000			
Leonardtown	1-410-326-1000			
Oakland	1-410-326-1000			
Princess Anne	1-410-326-1000			
Snow Hill	1-410-326-1000			

In case of an accident, Maryland law requires the operator of a vehicle involved in an accident to stop immediately and remain at the scene of the accident until the following requirements have been fulfilled: (1) Render assistance to any person injured; (2) Give his name and address and registration number of the vehicle he is driving; and (3) Upon request, exhibit his driver's license to the person struck or the person attending any vehicles involved in the collision.
 The driver and/or owner of every vehicle which is in any manner involved in an accident within the State in which any person is killed or injured or which damage in excess of \$100.00 is sustained by the property of any person, including himself, shall within 15 days report the matter in writing to Motor Vehicle Administration, 6601 Ritters Houseway, N.E., Clarks Branch, Maryland 21001. Accident reports may be obtained from the Motor Vehicle Administration, State Police Department, or Local Police Department. When any such accident is investigated by the Police and a report is filed with the Maryland State Police, the requirement for filing the report described above is waived.