

2013

Calendar Year

HIGHWAY LOCATION REFERENCE

ALL INTERSECTIONS

Data as of December 31, 2013

BALTIMORE

COUNTY

SHA DISTRICT #4

BA



BALTIMORE COUNTY HIGHWAY LOCATION REFERENCE

2013

Prepared by the

Maryland Department of Transportation

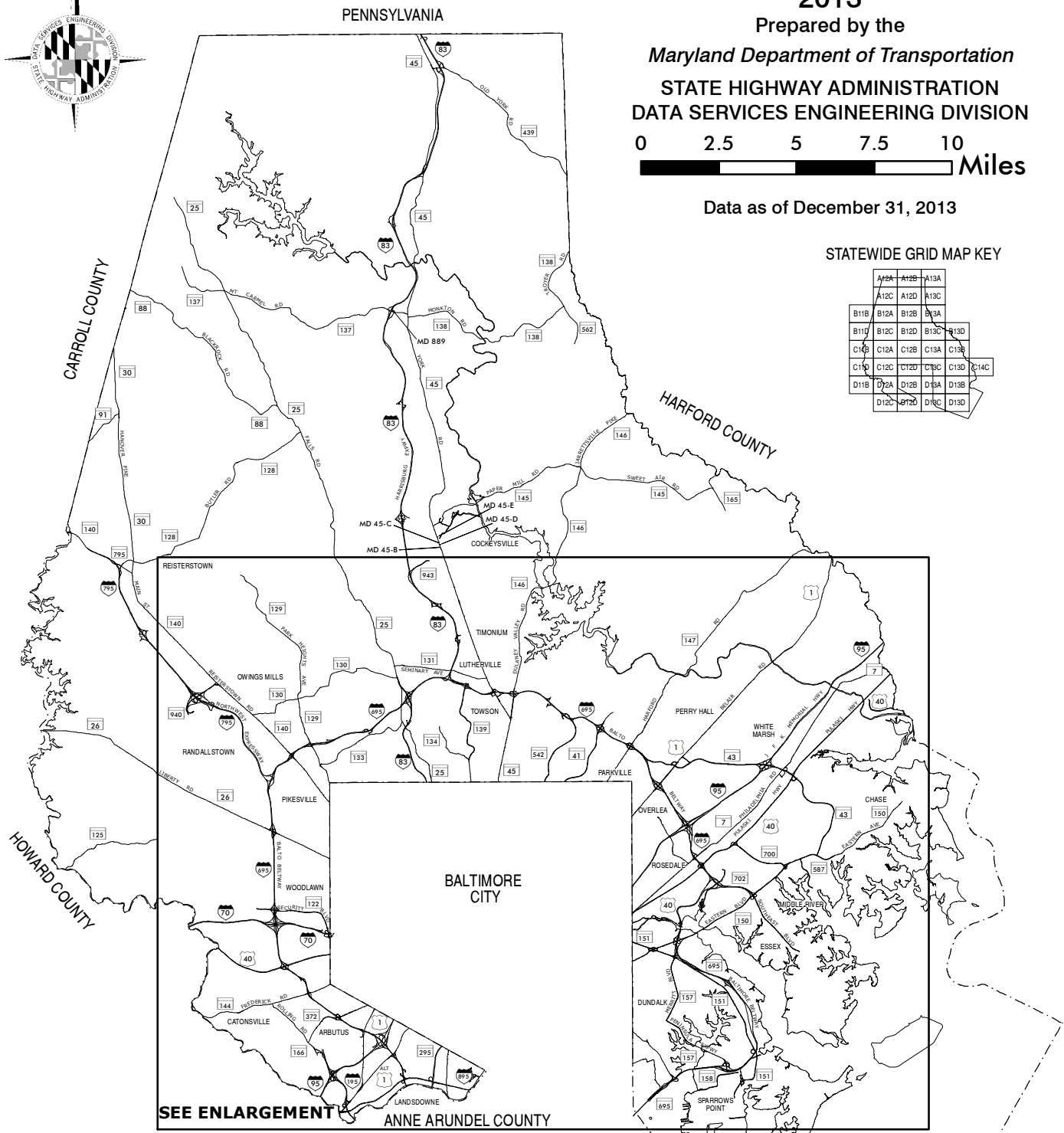

STATE HIGHWAY ADMINISTRATION
DATA SERVICES ENGINEERING DIVISION



Data as of December 31, 2013

STATEWIDE GRID MAP KEY

A12A	A12B	A13A			
A12C	A12D	A13C			
B11B	B12A	B12B	B13A		
B11D	B12C	B12D	B13C	B13D	
C11B	C12A	C12B	C13A	C13B	
C11D	C12C	C12D	C13C	C13D	C14C
D11B	D12A	D12B	D13A	D13B	
D12C	D12D	D13C	D13D		



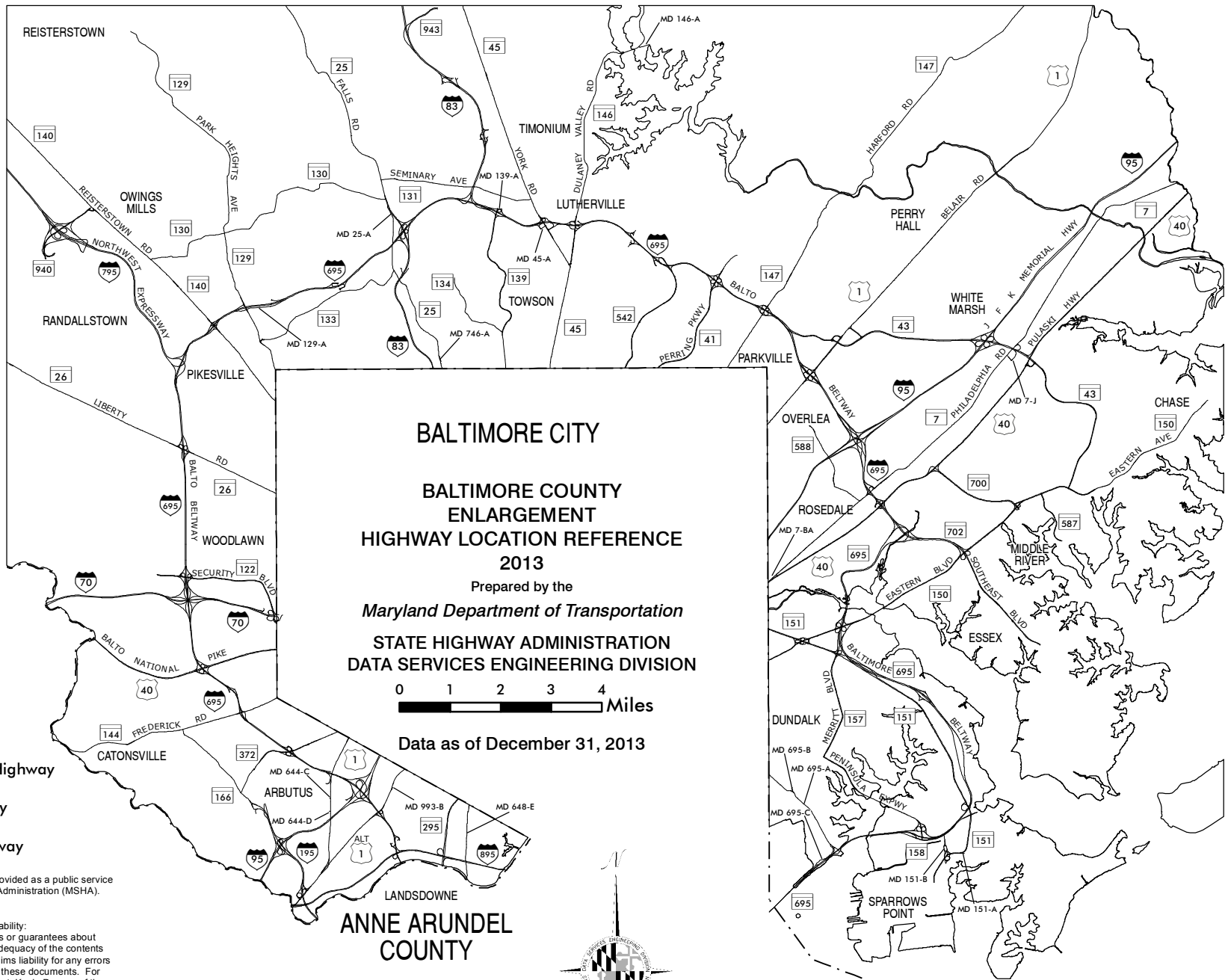
LEGEND

- Interstate Highway
- US Highway
- State Highway

The information in these maps is provided as a public service by the Maryland State Highway Administration (MSHA).

NOTICE

Restriction of Liability:
SHA makes no claims, promises or guarantees about the accuracy, completeness, or adequacy of the contents of these maps and expressly disclaims liability for any errors and omissions in the contents of these documents. For more detailed maps, please contact: Kevin Powers of the Data Services Engineering Division at 410-545-5518 or by email at kpowers@sha.state.md.us.



BALTIMORE CITY
BALTIMORE COUNTY
ENLARGEMENT
HIGHWAY LOCATION REFERENCE
2013
 Prepared by the
Maryland Department of Transportation
STATE HIGHWAY ADMINISTRATION
DATA SERVICES ENGINEERING DIVISION



Data as of December 31, 2013

- LEGEND**
- Interstate Highway
 - US Highway
 - State Highway

The information in these maps is provided as a public service by the Maryland State Highway Administration (MSHA).

NOTICE

Restriction of Liability:
 SHA makes no claims, promises or guarantees about the accuracy, completeness, or adequacy of the contents of these maps and expressly disclaims liability for any errors and omissions in the contents of these documents. For more detailed maps, please contact: Kevin Powers of the Data Services Engineering Division at 410-545-5518 or by email at kpowers@sha.state.md.us.



ROUTE ALERT LIST

BALTIMORE COUNTY

IS 95, MD 43 (Exit 67) - This interchange is under construction due to the I-95 Express Toll Lanes Project. Inventories and mile points reflect pre-construction conditions only, and are subject to change.

**MARYLAND STATE HIGHWAY ADMINISTRATION
HIGHWAY INFORMATION SERVICES DIVISION
STATE MAINTAINED HIGHWAYS ON THE NATIONAL HIGHWAY SYSTEM
AS OF DECEMBER 31,2013**

COUNTY: BALTIMORE

ROUTE	MAINLINE	BEG DESCRIPTION	END DESCRIPTION	NHS TYPE
IS 70	MAINLINE	0.000	HOWARD CO/L 4.700	BALTO CITY LINE NHS SYSTEM
IS 83	MAINLINE	0.000	BALTO CITY LINE 27.800	PENNSYLVANIA ST/L NHS SYSTEM
IS 95	MAINLINE	0.000	HOWARD CO/L 3.620	SOUTHWEST BALTO CITY LINE NHS SYSTEM
IS 95	MAINLINE	14.970	NORTHEAST BALTO CITY LINE 26.530	HARFORD CO/L NHS SYSTEM
IS 195	MAINLINE	0.000	ANNE ARUNDEL CO/L 2.150 MD 166	METROPOLITAN BLVD (AHEAD) NHS SYSTEM
IS 695	MAINLINE	0.000	ANNE ARUNDEL CO/L 17.340 IS 83	BALTO BELTWAY NHS SYSTEM
IS 695	MAINLINE	18.860 IS 83	BALTO BELTWAY 29.170 MD 695	BALTO BELTWAY (AHEAD) NHS SYSTEM
IS 795	MAINLINE	0.000 IS 695	BALTO BELTWAY 8.990 MD 140	WESTMINSTER PIKE NHS SYSTEM
IS 895	MAINLINE	0.000	HOWARD CO/L 4.610	ANNE ARUNDEL CO/L NHS SYSTEM
IS 895	MAINLINE	13.890	NORTHEAST BALTO CITY LINE 13.980 IS 95	J F K MEMORIAL HWY NHS SYSTEM
MD 25A	MAINLINE	0.000 IS 695	BALTO BELTWAY 0.580 CO 7032	JOPPA RD W EXPANDED NHS
MD 26	MAINLINE	2.310 CO 532	LYONS MILL RD 10.470	BALTO CITY LINE EXPANDED NHS
MD 30	MAINLINE	0.000 MD 140	WESTMINSTER PIKE 0.390 MD 128	BUTLER RD EXPANDED NHS
MD 30	MAINLINE	0.390 MD 795	NO NAME 7.400	CARROLL CO/L NHS SYSTEM
MD 41	MAINLINE	0.000	BALTO CITY LINE 2.270 IS 695	BALTO BELTWAY EXPANDED NHS
MD 43	MAINLINE	0.000 IS 695	BALTO BELTWAY 8.650 MD 150	EASTERN BLVD EXPANDED NHS
MD 45	MAINLINE	0.000	BALTO CITY LINE 2.170	END ROUNDABOUT EXPANDED NHS
MD 45	MAINLINE	2.590 CO 1153	BOSLEY AVE 9.210 CO 438	SHAWAN RD EXPANDED NHS
MD 128	MAINLINE	0.000 MD 30	HANOVER PIKE 0.880 CO 451	WAUGH AVE EXPANDED NHS
MD 139	MAINLINE	0.000	BALTO CITY LINE 3.570 MD 139 A	BELLONA AVE EXPANDED NHS
MD 140	MAINLINE	0.000	BALTO CITY LINE 1.930 IS 695	BALTO BELTWAY PUBLIC TRANSIT
MD 140	MAINLINE	1.930 IS 695	BALTO BELTWAY 4.960 CO 2251	PAINTERS MILL RD EXPANDED NHS
MD 140	MAINLINE	4.960 CO 2251	PAINTERS MILL RD 5.260	RAMPS TO AND FROM MD 940 PUBLIC TRANSIT
MD 140	MAINLINE	5.260	RAMPS FR MD 940 10.360 IS 795	NORTHWEST EXPRESSWAY EXPANDED NHS
MD 140	MAINLINE	10.360 IS 795	NORTHWEST EXPRESSWAY 12.470	CARROLL CO/L NHS SYSTEM
MD 144	MAINLINE	2.270 CO 2000	ROLLING RD 4.840	BALTO CITY LINE EXPANDED NHS
MD 145	MAINLINE	0.000 MD 45	YORK RD 2.340 MU 241	PHOENIX RD (BALTO CITY) EXPANDED NHS
MD 146	MAINLINE	0.000 MD 45	YORK RD 9.240 MD 145	SWEET AIR RD EXPANDED NHS
MD 147	MAINLINE	0.000	BALTO CITY LINE 1.960 CO 8762	JOPPA RD E EXPANDED NHS
MD 150	MAINLINE	0.000	BALTO CITY LINE 7.990 CO 4610	CARROLL ISLAND RD EXPANDED NHS
MD 151	MAINLINE	5.910 MD 695	BALTO BELTWAY 6.120	RAMPS FR MD 695 EXPANDED NHS
MD 151	MAINLINE	6.120	RAMPS TO AND FROM MD 695 7.580	BALTO CITY LINE RAIL/TRUCK TERMINAL
MD 157	MAINLINE	3.490 CO 5212	HOLABIRD AVE 4.790 CO 8007	NORTH POINT RD EXPANDED NHS
MD 166	MAINLINE	0.000 IS 195	METROPOLITAN BLVD (BACK) 2.710 MD 144	FREDERICK RD EXPANDED NHS
MD 295	MAINLINE	0.000	ANNE ARUNDEL CO/L 1.420	BALTO CITY LINE NHS SYSTEM
MD 542	MAINLINE	0.000	BALTO CITY LINE 2.620 CO 3353	CROMWELL BRIDGE RD EXPANDED NHS
MD 695	MAINLINE	0.000 IS 695	BALTO BELTWAY (BACK) 9.220	STRUC #BZ 439 over R/R CSX #140 827F NHS SYSTEM

MARYLAND STATE HIGHWAY ADMINISTRATION
HIGHWAY INFORMATION SERVICES DIVISION
STATE MAINTAINED HIGHWAYS ON THE NATIONAL HIGHWAY SYSTEM
AS OF DECEMBER 31,2013

COUNTY: BALTIMORE

ROUTE	MAINLINE	BEG DESCRIPTION	END DESCRIPTION	NHS TYPE
MD 695	MAINLINE	9.220	STRUC #BZ 439 over R/R CSX #140 827F	BALTO CITY LINE NHS SYSTEM
MD 695A	MAINLINE	0.000	BALTO CITY LINE	BEGIN TOLL MAINTENANCE NHS SYSTEM
MD 695A	MAINLINE	1.260	BEGIN TOLL MAINTENANCE	1.930 RP 695 1 RAMP 1 FR MD 695 TO MD 695 A NHS SYSTEM
MD 702	MAINLINE	0.000 MD 695	BALTO BELTWAY	4.170 CO 4967 BACK RIVER NECK RD EXPANDED NHS
MD 795	MAINLINE	0.000 IS 795	NORTHWEST EXPRESSWAY	0.470 MD 30 HANOVER PIKE NHS SYSTEM
MD 940	MAINLINE	0.000 CO 6779	RED RUN BLVD	1.440 RAMP TO AND FROM MD 140 PUBLIC TRANSIT
US 1	MAINLINE	0.000	HOWARD CO/L	3.720 SOUTHWEST BALTO CITY LINE EXPANDED NHS
US 1	MAINLINE	15.690	NORTHEAST BALTO CITY LINE	17.000 IS 695 BALTO BELTWAY EXPANDED NHS
US 1	MAINLINE	17.000 IS 695	BALTO BELTWAY	26.520 HARFORD CO/L NHS SYSTEM
US 1AL	MAINLINE	0.000 US 1	SOUTHWESTERN BLVD	2.700 BALTO CITY LINE EXPANDED NHS
US 40	MAINLINE	0.000	HOWARD CO/L	2.430 IS 695 BALTO BELTWAY EXPANDED NHS
US 40	MAINLINE	2.430 IS 695	BALTO BELTWAY	3.980 SOUTHWEST BALTO CITY LINE NHS SYSTEM
US 40	MAINLINE	14.030	NORTHEAST BALTO CITY LINE	25.570 HARFORD CO/L EXPANDED NHS

STATE HIGHWAY ADMINISTRATION OF MARYLAND
HIGHWAY INFORMATION SERVICES DIVISION
DATA SUPPORT GROUP

STATE HIGHWAY LOCATION REFERENCE

COUNTY: BALTIMORE

DISTRICT: 4

DATE: 12/31/13

ROUTE NUMBER: IS 70
INVENTORY DIRECTION: EAST
ROUTE NAME: NO NAME

STATE SYSTEM	FUNCTIONAL CLASS	MEDIAN TYPE	ACCESS CONTROL	NHS	MILEPOINT	MILEPOINT DESCRIPTION	MARKED LANES	SURFACE WIDTH/TYPE*	AADT
STATE PRIMARY	R URB INTERSTATE	POSITIVE BARRIER	FULL	NHS	00.000		6	72J	97,173
					00.000	HOWARD CO/L			
					00.000	STRUC #3229 PATAPSCO RIVER			
					00.080		6	72I	
					00.080	END BRIDGE			
					00.120	MILE MARKER 89.0			
					00.238	CROSSOVER - XO88			
					00.460	STRUC #3228 FOREST & PARKS RD			
					00.610	FLASH YELLOW/SIGN:CONGESTED AREA AHEAD			
					00.770	MILE MARKER 90.0			
					00.945	DRAINAGE STRUC #03091X0			
					01.640	ATR STATION #0053 (CABINET WB/L)			
					01.770	MILE MARKER 91.0			
					01.805	CROSSOVER - XO98			
					01.970		5	60I	
					02.340	BEGIN BRIDGE			
					02.350 CO2000	ROLLING RD			
					02.350	STRUC #3227			
					02.360	END BRIDGE			
					02.370		2	24I	30,121
					02.370 RP 70- 8	RAMP 8 FR IS 695 SB TO IS 70 WB			
					02.429		3	36I	
					02.429 RP 70- 6	RAMP 6 FR IS 70 EB TO IS 695 SB			
					02.490		3	40I	
					02.790	MILE MARKER 92.0			
					02.850	BEGIN BRIDGE			
					02.880 IS695	BALTO BELTWAY (OUTER LOOP)			
					02.890	STRUC #3127			
					02.890 RP 70- 5	RAMP 5 FR RAMP 8 (FR IS695 SB) TO RAMP 4			
					02.890	STRUC #3128			
					02.890	STRUC #3129			
					02.890	EXIT #91			
					02.890 IS695	BALTO BELTWAY (INNER LOOP)			

*A,B = UNIMPROVED; C = GRADED & DRAINED; D,E = SOIL,GRAVEL,STONE; F,G = LOW TYPE BITUMINOUS
H,I = HIGH TYPE BITUMINOUS; J = CONCRETE; K = BRICK; L = BLOCK

STATE HIGHWAY ADMINISTRATION OF MARYLAND
HIGHWAY INFORMATION SERVICES DIVISION
DATA SUPPORT GROUP

STATE HIGHWAY LOCATION REFERENCE

COUNTY: BALTIMORE
DISTRICT: 4
DATE: 12/31/13

ROUTE NUMBER: IS 70 CONTINUED
INVENTORY DIRECTION: EAST
ROUTE NAME: NO NAME

STATE SYSTEM	FUNCTIONAL CLASS	MEDIAN TYPE	ACCESS CONTROL	NHS	MILEPOINT	MILEPOINT DESCRIPTION	MARKED LANES	SURFACE WIDTH/TYPE*	AADT
STATE PRIMARY	R	URB INTERSTATE	FULL	NHS	02.890 RP 70- 3	RAMP 3 FR RAMP 6 TO RAMP 2 (TO IS695 NB)	3	40I	30,121
					02.890 RP 70- 7	RAMP 7 FR RAMP 2 TO RAMP 6 (TO IS695 SB)			
					02.890 RP 70- 1	RAMP 1 FR RAMP 4 (FR IS695 NB) TO RAMP 8			
					02.930	END BRIDGE			
					02.942	SPEED LIMIT 55 MPH			
					03.145	SPEED LIMIT 55 MPH			
					03.400	BEGIN BRIDGE			
					03.420 CO2501	WOODLAWN DR			
					03.420	STRUC #3240			
					03.435	END BRIDGE			
					03.450		5	64I	
					03.450 RP 70- 4	RAMP 4 FR IS 695 NB TO IS 70 EB			
					03.530		5	60I	
					03.530 RP 70- 2	RAMP 2 FR IS 70 WB TO IS 695 NB			
					03.590		6	84I	
					03.683	DRAINAGE STRUC #03451X0			
					03.800		6	72I	
					03.800	MILE MARKER MARKER 93.0			
					03.970		5	72I	
					04.070		4	48I	
					04.070 RP 70- 8	RAMP 8 FR INGLESIDE AVE TO IS 70 WB			
					04.080	SPEED LIMIT 40 MPH			
					04.250		3	36I	
					04.380	BEGIN BRIDGE			
					04.400				17,061
					04.400 CO2621	INGLESIDE AVE			
					04.400	STRUC #3239			
					04.420	END BRIDGE			
					04.553	SPEED LIMIT 25 MPH			
					04.560		3	48I	
					04.560 RP 70- 5	RAMP 5 FR MD 122 SB TO IS 70 EB			
					04.640 RP 70- 8	RAMP 8 FR IS 70 WB TO MD 122 SB			
					04.650	BEGIN BRIDGE			

*A,B = UNIMPROVED; C = GRADED & DRAINED; D,E = SOIL,GRAVEL,STONE; F,G = LOW TYPE BITUMINOUS
H,I = HIGH TYPE BITUMINOUS; J = CONCRETE; K= BRICK; L = BLOCK

STATE HIGHWAY ADMINISTRATION OF MARYLAND
HIGHWAY INFORMATION SERVICES DIVISION
DATA SUPPORT GROUP

STATE HIGHWAY LOCATION REFERENCE

COUNTY: BALTIMORE

DISTRICT: 4

DATE: 12/31/13

ROUTE NUMBER: IS 70 CONTINUED

INVENTORY DIRECTION: EAST

ROUTE NAME: NO NAME

STATE SYSTEM	FUNCTIONAL CLASS	MEDIAN TYPE	ACCESS CONTROL	NHS	MILEPOINT	MILEPOINT DESCRIPTION	MARKED LANES	SURFACE WIDTH/TYPE*	AADT
STATE PRIMARY	R URB INTERSTATE	POSITIVE BARRIER	FULL	NHS	04.655 MD122	SECURITY BLVD	3	48I	17,061
					04.660		4	48I	17,101
					04.660	STRUC #3241			
					04.660	EXIT #94			
					04.680	END BRIDGE			
					04.680	SIGN: END STATE MAINTENANCE			
					04.700 RP 70- 3	RAMP 3 FR IS 70 EB TO MD 122 NB			
					04.700	BALTO CITY LINE			

ROUTE NUMBER: IS 83

INVENTORY DIRECTION: NORTH

ROUTE NAME: JONES FALLS EXPWY

STATE SYSTEM	FUNCTIONAL CLASS	MEDIAN TYPE	ACCESS CONTROL	NHS	MILEPOINT	MILEPOINT DESCRIPTION	MARKED LANES	SURFACE WIDTH/TYPE*	AADT
STATE PRIMARY	R URB INTERSTATE	POSITIVE BARRIER	FULL	NHS	00.000		6	72J	98,418
					00.000	BALTO CITY LINE			
					00.000	BEGIN STATE MAINTENANCE			
					00.020		6	72I	
					00.030	SIGN: WELCOME TO BALTIMORE COUNTY			
					00.100		7	84I	
					00.200	SPEED LIMIT 55 MPH			
					00.310	CROSSOVER - XO130			
					00.340	MILE MARKER 10.0			
					00.770		6	72I	
					01.030	BEGIN BRIDGE			
					01.040 CO1496	OLD PIMLICO RD			
					01.040	STRUC #3078			
					01.054	END BRIDGE			
					01.059	DRAINAGE STRUC #03229X0			
					01.080	ATR STATION #0076 (CABINET NB/L)			
					01.300		7	84I	
					01.330	INTERSTATE MILE MARKER 11.0			
					01.450	DRAINAGE STRUC #03552X0			
					01.950	BEGIN BRIDGE			

*A,B = UNIMPROVED; C = GRADED & DRAINED; D,E = SOIL, GRAVEL, STONE; F,G = LOW TYPE BITUMINOUS
H,I = HIGH TYPE BITUMINOUS; J = CONCRETE; K = BRICK; L = BLOCK

STATE HIGHWAY ADMINISTRATION OF MARYLAND
HIGHWAY INFORMATION SERVICES DIVISION
DATA SUPPORT GROUP

STATE HIGHWAY LOCATION REFERENCE

COUNTY: BALTIMORE
DISTRICT: 4
DATE: 12/31/13

ROUTE NUMBER: IS 83 CONTINUED
INVENTORY DIRECTION: NORTH
ROUTE NAME: JONES FALLS EXPWY

STATE SYSTEM	FUNCTIONAL CLASS	MEDIAN TYPE	ACCESS CONTROL	NHS	MILEPOINT	MILEPOINT DESCRIPTION	MARKED LANES	SURFACE WIDTH/TYPE*	AADT
STATE PRIMARY	R URB INTERSTATE	POSITIVE BARRIER	FULL	NHS	01.960	STRUC #3051 JONES FALLS	7	84I	98,418
					01.990 MD 25	FALLS RD			
					02.000	END BRIDGE			
					02.050 RP 83- 4	RAMP 4 FR IS 83 NB TO RUXTON RD			
					02.050	CROSSOVER - XO40			
					02.100		6	72I	
					02.100 RP 83- 6	RAMP 6 FR RUXTON RD EB TO IS 83 SB			
					02.270				96,752
					02.270 CO1474	RUXTON RD			
					02.270	STRUC #3082			
					02.270	EXIT #12			
					02.325	DRAINAGE STRUC #03387X0			
					02.360	MILE MARKER 12.0			
					02.401	DRAINAGE STRUC #03388X0			
		UNPROTECTED			02.580		5	60I	
					02.580 RP 83- 7	RAMP 7 FR IS 83/IS 695 WB TO IS 83 SB			
					02.667	DRAINAGE STRUC #03230X0			
		POSITIVE BARRIER			02.730		4	48I	
					02.730 RP 83- 4	RAMP 4 FR IS 83 NB TO IS 83/IS 695 EB			
					02.930 RP 83- 5	RAMP 5 FR IS 83 SB TO IS 695 EB			
					03.010 RP 83- 3	RAMP 3 FR IS 83/IS 695 EB TO IS 83 NB			
					03.010	DRAINAGE STRUC #03271X0			
					03.040		6	72I	183,881
NAME: BALTO BELTWAY					03.040 IS695	BALTO BELTWAY (INNER LOOP)			
					03.040 MD 25A	JONES FALLS EXPWY (AHEAD)			
					03.040	STRUC #3154			
					03.040	EXIT #13			
					03.080 RP 83- 3	RAMP 3 FR IS 83/IS 695 EB TO IS 83 NB			
					03.240		8	96I	
					03.240 RP 83- 4	RAMP 4 FR IS 83 NB TO IS 83/IS 695 EB			
					03.300 CO7032	JOPPA RD W			
					03.300	STRUC #3156			
					03.307	MILE MARKER OL 23.5			
					03.307	MILE MARKER IL 23.5			
					03.330	MILE MARKER 13.0			

*A,B = UNIMPROVED; C = GRADED & DRAINED; D,E = SOIL,GRAVEL,STONE; F,G = LOW TYPE BITUMINOUS
H,I = HIGH TYPE BITUMINOUS; J = CONCRETE; K = BRICK; L = BLOCK

STATE HIGHWAY ADMINISTRATION OF MARYLAND
HIGHWAY INFORMATION SERVICES DIVISION
DATA SUPPORT GROUP

STATE HIGHWAY LOCATION REFERENCE

COUNTY: BALTIMORE
DISTRICT: 4
DATE: 12/31/13

ROUTE NUMBER: IS 83 CONTINUED
INVENTORY DIRECTION: NORTH
ROUTE NAME: BALTO BELTWAY

STATE SYSTEM	FUNCTIONAL CLASS	MEDIAN TYPE	ACCESS CONTROL	NHS	MILEPOINT	MILEPOINT DESCRIPTION	MARKED LANES	SURFACE WIDTH/TYPE*	AADT
STATE PRIMARY	R URB INTERSTATE	POSITIVE BARRIER	FULL	NHS	03.410		10	120I	224,501
					03.410 RP 83- 7	RAMP 7 FR IS 83/IS 695 WB TO IS 83 SB			
					03.650	ATR STATION #0031 (CABINET INNER LOOP)			
					03.792	MILE MARKER IL 24			
					03.792	MILE MARKER OL 24			
					04.090 CO1117	THORNTON RD			
					04.090	STRUC #3157			
					04.110	MILE MARKER 14.0			
					04.360		6	72I	191,930
					04.360 RP 83- 3	RAMP 3 FR IS 83/IS 695 EB TO IS 83 NB			
					04.360	IS 83 (SB/L)			
					04.460	MILE MARKER IL 24.5			
					04.560		4	48I	141,791
					04.560 IS695	BALTO BELTWAY (INNER LOOP)			
					04.560 RP 83- 3	RAMP 3 FR IS 83/IS 695 EB TO IS 83 NB			
					04.560	STRUC #3158			
					04.560	EXIT #14			
					04.560 IS695	BALTO BELTWAY (OUTER LOOP)			
					04.660 RP 83- 5	RAMP 5 FR IS 83 SB TO IS 695 EB			
					04.660	STRUC #3203			
					04.750		7	84I	
					04.750 RP 83- 2	RAMP 2 FR IS 695 WB TO IS 83 NB			
					04.840 RP 83- 5	RAMP 5 FR IS 83 SB TO IS 695 EB			
					04.840	CROSSOVER - XO123			
					04.880		6	72I	
					04.880 MD131	SEMINARY AVE			
					04.880	STRUC #3076			
					04.891	DRAINAGE STRUC #03566N0			
					05.050	SPEED LIMIT 60 MPH			
					05.200	ATR STATION #0052 (CABINET SB/L)			
					05.290	MILE MARKER 15.0			
					05.700 RP 83- 6	RAMP 6 FR TIMONIUM RD EB TO IS 83 SB			
					05.750 RP 83- 4	RAMP 4 FR IS 83 NB TO TIMONIUM RD EB			
					05.820 RP 83- 3	RAMP 3 FR TIMONIUM RD EB TO IS 83 NB			

NAME: HARRISBURG
EXPWY

*A,B = UNIMPROVED; C = GRADED & DRAINED; D,E = SOIL,GRAVEL,STONE; F,G = LOW TYPE BITUMINOUS
H,I = HIGH TYPE BITUMINOUS; J = CONCRETE; K= BRICK; L = BLOCK

STATE HIGHWAY ADMINISTRATION OF MARYLAND
HIGHWAY INFORMATION SERVICES DIVISION
DATA SUPPORT GROUP

STATE HIGHWAY LOCATION REFERENCE

COUNTY: BALTIMORE

DISTRICT: 4

DATE: 12/31/13

ROUTE NUMBER: IS 83 CONTINUED

INVENTORY DIRECTION: NORTH

ROUTE NAME: HARRISBURG EXPWY

STATE SYSTEM	FUNCTIONAL CLASS	MEDIAN TYPE	ACCESS CONTROL	NHS	MILEPOINT	MILEPOINT DESCRIPTION	MARKED LANES	SURFACE WIDTH/TYPE*	AADT
STATE PRIMARY	R URB INTERSTATE	POSITIVE BARRIER	FULL	NHS	05.873	BEGIN BRIDGE	6	72I	141,791
					05.885				128,382
					05.885	CO798 TIMONIUM RD W			
					05.885	STRUC #3064			
					05.885	EXIT #16			
					05.898	END BRIDGE			
					05.950	RP 83- 7 RAMP 7 FR TIMONIUM RD WB TO IS 83 SB			
					05.990	RP 83- 1 RAMP 1 FR IS 83 NB TO GREENSPRING DR			
					06.050	RP 83- 8 RAMP 8 FR IS 83 SB TO TIMONIUM RD WB			
					06.100	RP 83- 2 RAMP 2 FR GREENSPRING DR TO IS 83 NB			
					06.300	MILE MARKER 16.0			
					06.431	DRAINAGE STRUC #03233X0			
					06.590	SPEED LIMIT 60 MPH			
					06.638	DRAINAGE STRUC #03172X0			
					07.000	RP 83- 6 RAMP 6 FR PADONIA RD EB TO IS 83 SB			
					07.100	RP 83- 4 RAMP 4 FR IS 83 NB TO PADONIA RD EB			
					07.251	MILE MARKER 17.0			
					07.310	BEGIN BRIDGE			
					07.320				110,902
					07.320	CO773 PADONIA RD W			
					07.320	STRUC #3062			
					07.320	EXIT #17			
					07.330	END BRIDGE			
					07.332	DRAINAGE STRUC #03392X0			
					07.418	RP 83- 7 RAMP 7 FR PADONIA RD WB TO IS 83 SB			
					07.440	RP 83- 2 RAMP 2 FR PADONIA RD WB TO IS 83 NB			
					07.580	RP 83- 8 RAMP 8 FR IS 83 SB TO PADONIA RD WB			
					08.200	RP 83- 7 RAMP 7 FR MD 943 WB TO IS 83 SB			
					08.240	MILE MARKER 18.0			
					08.453		6	78I	
					08.530		6	72I	
					08.530	RP 83- 4 RAMP 4 FR IS 83 NB TO MD 943 EB			
					08.710	SPEED LIMIT 65 MPH			
					08.740				84,892
					08.740	RP 83- 7 RAMP 7 FR MD 943 WB TO IS 83 SB			

*A,B = UNIMPROVED; C = GRADED & DRAINED; D,E = SOIL,GRAVEL,STONE; F,G = LOW TYPE BITUMINOUS
H,I = HIGH TYPE BITUMINOUS; J = CONCRETE; K= BRICK; L = BLOCK

STATE HIGHWAY ADMINISTRATION OF MARYLAND
HIGHWAY INFORMATION SERVICES DIVISION
DATA SUPPORT GROUP

STATE HIGHWAY LOCATION REFERENCE

COUNTY: BALTIMORE
DISTRICT: 4
DATE: 12/31/13

ROUTE NUMBER: IS 83 CONTINUED
INVENTORY DIRECTION: NORTH
ROUTE NAME: HARRISBURG EXPWY

STATE SYSTEM	FUNCTIONAL CLASS	MEDIAN TYPE	ACCESS CONTROL	NHS	MILEPOINT	MILEPOINT DESCRIPTION	MARKED LANES	SURFACE WIDTH/TYPE*	AADT
STATE PRIMARY	R URB INTERSTATE	POSITIVE BARRIER	FULL	NHS	08.740	STRUC #3357	6	72I	84,892
					08.740	EXIT #18			
					09.050	STRUC #3061 BEAVERDAM RUN			
					09.167	MILE MARKER 19.0			
					09.570 CO434	BEAVER DAM RD			
					09.570	STRUC #3060			
					09.630	VARIABLE MESSAGE SIGN #421			
					09.980		5	60I	
					09.980	STRUC #3059 OREGON BRANCH			
					10.057 RP 83-10	RAMP 10 FR IS 83 NB TO IS 83 NB			
					10.096	MILE MARKER 20			
					10.220 RP 83- 6	RAMP 6 FR SHAWAN RD EB TO IS 83 SB			
					10.420 RP 83- 5	RAMP 5 FR IS 83 SB TO SHAWAN RD EB			
					10.450	BEGIN BRIDGE			
	RUR INTERSTATE				10.480				60,401
					10.480 CO438	SHAWAN RD			
					10.480	STRUC #3293 & #3058			
					10.480	EXIT #20			
					10.480	SPEED LIMIT 65 MPH			
					10.492				
					10.492	END BRIDGE			
					10.540 RP 83- 7	RAMP 7 FR SHAWAN RD WB TO IS 83 SB			
					10.580 RP 83-10	RAMP 10 FR IS 83 NB TO IS 83 NB			
					10.730 RP 83- 8	RAMP 8 FR IS 83 TO SB SHAWAN RD WB			
					10.740 RP 83- 2	RAMP 2 FR SHAWAN RD WB TO IS 83 NB			
					11.010		4	48I	
					11.055	MILE MARKER 21.0			
					11.540	BEGIN BRIDGE			
					11.550	STRUC #3057 WESTERN RUN			
					11.580	END BRIDGE			
					11.600	CROSSOVER - XO121			
					12.050	MILE MARKER 22.0			
					12.270	TRAVEL ADVISORY SIGN			
					12.350	BEGIN BRIDGE			
					12.360 CO201	THORNTON MILL RD			

*A,B = UNIMPROVED; C = GRADED & DRAINED; D,E = SOIL,GRAVEL,STONE; F,G = LOW TYPE BITUMINOUS
H,I = HIGH TYPE BITUMINOUS; J = CONCRETE; K = BRICK; L = BLOCK

STATE HIGHWAY ADMINISTRATION OF MARYLAND
HIGHWAY INFORMATION SERVICES DIVISION
DATA SUPPORT GROUP

STATE HIGHWAY LOCATION REFERENCE

COUNTY: BALTIMORE

DISTRICT: 4

DATE: 12/31/13

ROUTE NUMBER: IS 83 CONTINUED

INVENTORY DIRECTION: NORTH

ROUTE NAME: HARRISBURG EXPWY

STATE SYSTEM	FUNCTIONAL CLASS	MEDIAN TYPE	ACCESS CONTROL	NHS	MILEPOINT	MILEPOINT DESCRIPTION	MARKED LANES	SURFACE WIDTH/TYPE*	AADT
STATE PRIMARY	R RUR INTERSTATE	POSITIVE BARRIER	FULL	NHS	12.360	STRUC #3056	4	48I	60,401
					12.373	END BRIDGE			
					12.990	MILE MARKER 23.0			
					13.255	BEGIN BRIDGE			
					13.260 CO208	QUAKER BOTTOM RD E			
					13.260	STRUC #3055			
					13.275	END BRIDGE			
					13.371	DRAINAGE STRUC #03238X0			
					13.619	DRAINAGE STRUC #03239X0			
					13.770	ATR STATION #0027 (CABINET IN MEDIAN)			
					13.806	DRAINAGE STRUC #03240X0			
					13.960	MILE MARKER 24.0			
					14.070 RP 83- 4	RAMP 4 FR IS 83 NB TO BELFAST RD EB			
					14.210 RP 83- 3	RAMP 3 FR BELFAST RD EB TO IS 83 NB			
					14.252	BEGIN BRIDGE			
					14.270				62,302
					14.270 CO197	BELFAST RD			
					14.270	STRUC #3054			
					14.270	EXIT #24			
					14.282	END BRIDGE			
					14.330 RP 83- 7	RAMP 7 FR BELFAST RD WB TO IS 83 SB			
					14.480 RP 83- 8	RAMP 8 FR IS 83 SB TO BELFAST RD WB			
					14.780	STRUC #3053 BUFFALO CREEK			
					15.062	SMALL STRUC #03520R0			
					15.114	SMALL STRUC #03520R0			
					15.200	DRAINAGE STRUC #03399X0			
					15.206	MILE MARKER 25.0			
					15.360 CO219	COLD BOTTOM RD			
					15.360	STRUC #3052			
					15.715	DRAINAGE STRUC #03241X0			
					15.820	CROSSOVER - XO59			
					16.160	MILE MARKER 26.0			
					16.488	DRAINAGE STRUC #03242X0			
					16.867	DRAINAGE STRUC #03243X0			

*A,B = UNIMPROVED; C = GRADED & DRAINED; D,E = SOIL, GRAVEL, STONE; F,G = LOW TYPE BITUMINOUS
H,I = HIGH TYPE BITUMINOUS; J = CONCRETE; K = BRICK; L = BLOCK

STATE HIGHWAY ADMINISTRATION OF MARYLAND
HIGHWAY INFORMATION SERVICES DIVISION
DATA SUPPORT GROUP

STATE HIGHWAY LOCATION REFERENCE

COUNTY: BALTIMORE

DISTRICT: 4

DATE: 12/31/13

ROUTE NUMBER: IS 83 CONTINUED

INVENTORY DIRECTION: NORTH

ROUTE NAME: HARRISBURG EXPWY

STATE SYSTEM	FUNCTIONAL CLASS	MEDIAN TYPE	ACCESS CONTROL	NHS	MILEPOINT	MILEPOINT DESCRIPTION	MARKED LANES	SURFACE WIDTH/TYPE*	AADT
STATE PRIMARY	R RUR INTERSTATE	POSITIVE BARRIER	FULL	NHS	17.121	MILE MARKER 27.0	4	48I	62,302
					17.240 RP 83- 4	RAMP 4 FR IS 83 NB TO MD 137 EB			
					17.300 RP 83- 6	RAMP 6 FR MD 137 EB TO IS 83 SB			
					17.560				58,622
					17.560 MD137	MT CARMEL RD			
					17.560	STRUC #3050			
					17.560	EXIT #27			
					17.710 RP 83- 2	RAMP 2 FR MD 137 WB TO IS 83 NB			
					17.730 RP 83- 8	RAMP 8 FR IS 83 SB TO MD 137 WB			
					17.740	CROSSOVER - XO134			
					17.778	DRAINAGE STRUC #03245X0			
					18.098	SPEED LIMIT 65 MPH			
					18.196	MILE MARKER 28.0			
					18.630	BEGIN BRIDGE			
					18.640 CO6122	BUNKER HILL RD			
					18.640	STRUC #3049			
					18.650	END BRIDGE			
					19.190	MILE MARKER 29.0			
					19.450	BEGIN BRIDGE			
					19.480	STRUC #3215 GUNPOWDER RIVER			
					19.510	END BRIDGE			
		UNPROTECTED			19.825				
					20.180	MILE MARKER 30.0			
		POSITIVE BARRIER			20.545				
		UNPROTECTED			20.670				
					20.670 RP 83- 4	RAMP 4 FR IS 83 NB TO MIDDLETOWN RD EB			
		POSITIVE BARRIER			20.740				
					20.740 RP 83- 6	RAMP 6 FR MIDDLETOWN RD EB TO IS 83 SB			
					20.910				50,492
					20.910 CO 70	MIDDLETOWN RD			
					20.910	STRUC #3214			
					20.910	EXIT #31			
					21.190 RP 83- 2	RAMP 2 FR MIDDLETOWN RD WB TO IS 83 NB			

*A,B = UNIMPROVED; C = GRADED & DRAINED; D,E = SOIL, GRAVEL, STONE; F,G = LOW TYPE BITUMINOUS
H,I = HIGH TYPE BITUMINOUS; J = CONCRETE; K = BRICK; L = BLOCK

STATE HIGHWAY ADMINISTRATION OF MARYLAND
HIGHWAY INFORMATION SERVICES DIVISION
DATA SUPPORT GROUP

STATE HIGHWAY LOCATION REFERENCE

COUNTY: BALTIMORE

DISTRICT: 4

DATE: 12/31/13

ROUTE NUMBER: IS 83 CONTINUED

INVENTORY DIRECTION: NORTH

ROUTE NAME: HARRISBURG EXPWY

STATE SYSTEM	FUNCTIONAL CLASS	MEDIAN TYPE	ACCESS CONTROL	NHS	MILEPOINT	MILEPOINT DESCRIPTION	MARKED LANES	SURFACE WIDTH/TYPE*	AADT
STATE PRIMARY	R RUR INTERSTATE	POSITIVE BARRIER	FULL	NHS	21.230	MILE MARKER 31.0	4	48I	50,492
		UNPROTECTED			21.290 RP 83- 8	RAMP 8 FR IS 83 SB TO MIDDLETOWN RD WB			
					21.372				
					21.810	BEGIN BRIDGE			
					21.820	STRUC #3213 OWL BRANCH			
					21.830	END BRIDGE			
					21.839	DRAINAGE STRUC #03446X0			
					21.930	BEGIN BRIDGE			
					21.940 CO 71	DAIRY RD			
					21.940	STRUC #3212			
		POSITIVE BARRIER			21.950	END BRIDGE			
					22.220				
					22.350	BEGIN BRIDGE			
					22.350	MILE MARKER 32.0			
					22.370	BIKE TRAIL			
					22.380	STRUC #3211 LITTLE FALLS			
		UNPROTECTED			22.400	END BRIDGE			
					22.589				
					22.589 RP 83- 6	RAMP 6 FR IS 83 EB TO MD 45 SB			
					22.820 RP 83- 8	RAMP 8 FR MD 45 SB TO IS 83 WB			
					22.930				48,112
					22.930 MD 45	YORK RD			
					22.930	STRUC #3210			
					22.930	EXIT #33			
					23.100 RP 83- 4	RAMP 4 FR MD 45 NB TO IS 83 EB			
					23.170		4	46I	
					23.320		4	48I	
					23.320 RP 83- 2	RAMP 2 FR IS 83 WB TO MD 45 NB			
					23.320	MILE MARKER 33.0			
					23.338	DRAINAGE STRUC #03246X0			
					23.380	CROSSOVER - XO64			
					24.286	MILE MARKER 34.0			
	URB INTERSTATE				25.000				
					25.000 CO 84	DOWNES RD			

*A,B = UNIMPROVED; C = GRADED & DRAINED; D,E = SOIL, GRAVEL, STONE; F,G = LOW TYPE BITUMINOUS
H,I = HIGH TYPE BITUMINOUS; J = CONCRETE; K = BRICK; L = BLOCK

STATE HIGHWAY ADMINISTRATION OF MARYLAND
HIGHWAY INFORMATION SERVICES DIVISION
DATA SUPPORT GROUP

STATE HIGHWAY LOCATION REFERENCE

COUNTY: BALTIMORE
DISTRICT: 4
DATE: 12/31/13

ROUTE NUMBER: IS 83 CONTINUED

INVENTORY DIRECTION: NORTH

ROUTE NAME: HARRISBURG EXPWY

STATE SYSTEM	FUNCTIONAL CLASS	MEDIAN TYPE	ACCESS CONTROL	NHS	MILEPOINT	MILEPOINT DESCRIPTION	MARKED LANES	SURFACE WIDTH/TYPE*	AADT
STATE PRIMARY	R URB INTERSTATE	UNPROTECTED	FULL	NHS	25.000	STRUC #3209	4	48I	48,112
					25.300	MILE MARKER 35.0			
					25.510				
					25.530	EXIT FR MSP WEIGH STATION (SB/L)			
					25.660	MSP WEIGH STATION (SB/L)			
					25.746	ENT TO MSP WEIGH STATION (SB/L)			
					25.985	DRAINAGE STRUC #03247X0			
					26.160	RP 83- 6 RAMP 6 FR MD 439 EB TO IS 83 SB			
					26.270	MILE MARKER 36.0			
					26.317	DRAINAGE STRUC #03400X0			
		POSITIVE BARRIER			26.380				
		UNPROTECTED			26.490				
					26.490	RP 83- 5 RAMP 5 FR IS 83 SB TO MD 439			
		POSITIVE BARRIER			26.520				42,321
					26.520	MD439 OLD YORK RD			
					26.520	STRUC #3208			
					26.520	EXIT #36			
					26.550	RP 83- 1 RAMP 1 FR IS 83 NB TO MD 439			
					26.840	RP 83- 2 RAMP 2 FR MD 439 EB TO IS 83 NB			
		UNPROTECTED			27.200				
					27.266	MILE MARKER 37.0			
					27.580	RP 83- 3 RAMP 3 FR FREELAND RD EB TO IS 83 NB			
					27.650				46,192
					27.650	CO 44 FREELAND RD			
					27.650	STRUC #3207			
					27.650	EXIT #37			
					27.750	RP 83- 8 RAMP 8 FR IS 83 SB TO FREELAND RD WB			
					27.770	CROSSOVER - XO95			
					27.800	PENNSYLVANIA ST/L			

ROUTE NUMBER: IS 95

INVENTORY DIRECTION: NORTH

ROUTE NAME: NO NAME

STATE SYSTEM	FUNCTIONAL CLASS	MEDIAN TYPE	ACCESS CONTROL	NHS	MILEPOINT	MILEPOINT DESCRIPTION	MARKED LANES	SURFACE WIDTH/TYPE*	AADT
--------------	------------------	-------------	----------------	-----	-----------	-----------------------	--------------	---------------------	------

*A,B = UNIMPROVED; C = GRADED & DRAINED; D,E = SOIL, GRAVEL, STONE; F,G = LOW TYPE BITUMINOUS
H,I = HIGH TYPE BITUMINOUS; J = CONCRETE; K = BRICK; L = BLOCK

STATE HIGHWAY ADMINISTRATION OF MARYLAND
HIGHWAY INFORMATION SERVICES DIVISION
DATA SUPPORT GROUP

STATE HIGHWAY LOCATION REFERENCE

COUNTY: BALTIMORE

DISTRICT: 4

DATE: 12/31/13

ROUTE NUMBER: IS 95 CONTINUED

INVENTORY DIRECTION: NORTH

ROUTE NAME: NO NAME

STATE SYSTEM	FUNCTIONAL CLASS	MEDIAN TYPE	ACCESS CONTROL	NHS	MILEPOINT	MILEPOINT DESCRIPTION	MARKED LANES	SURFACE WIDTH/TYPE*	AADT
STATE PRIMARY	R URB INTERSTATE	POSITIVE BARRIER	FULL	NHS	00.000		8	96I	176,108
					00.000	HOWARD CO/L			
					00.000	STRUC #3243 PATAPSCO RIVER			
					00.030	R/R CROSSING			
					00.060	END BRIDGE			
					00.150	ATR STATION #0051 (CABINET SB/L)			
					00.170	CROSSOVER - XO83			
					00.395	RP 95- 4 RAMP 4 FR IS 95 NB TO IS 195 EB			
					00.440	WEATHER STATION			
					00.531	RP 95- 6 RAMP 6 FR IS 195 EB TO IS 95 SB			
					00.740	BEGIN BRIDGE			
					00.740	RP 95- 7 RAMP 7 FR IS 195 WB TO IS 95 SB			
					00.740	RP 95- 3 RAMP 3 FR IS 195 EB TO IS 95 NB			
					00.800	RP 95- 1 RAMP 1 FR RAMP 4 (FR IS 95 NB) TO IS 195			
					00.811				179,291
					00.811	IS195 METROPOLITAN BLVD			
					00.811	STRUC #3253			
					00.811	RP 95- 5 RAMP 5 FR RAMP 8 (FR IS 95) TO IS 195 EB			
					00.811	EXIT #47			
					00.811	RP 95- 3 RAMP 3 FR IS 195 EB TO IS 95 NB			
					00.811	RP 95- 7 RAMP 7 FR IS 195 WB TO IS 95 SB			
					00.830	END BRIDGE			
					00.940	CO3118 SELFORD RD			
					00.940	STRUC #3254			
					00.970	MILE MARKER 47.0			
					01.057	RP 95- 8 RAMP 8 FR IS 95 SB TO IS 195 WB			
					01.105	RP 95- 2 RAMP 2 FR IS 195 WB TO IS 95 NB			
					01.160	VARIABLE MESSAGE SIGN #404 (NB/L)			
					01.460	ATR STATION #0071 (CABINET NB/L)			
					01.545	BEGIN BRIDGE			
					01.557	STRUC #3265			
					01.557	CO3090 OAKLAND RD			
					01.570	END BRIDGE			
					01.710	STRUC #3264 HERBERT RUN			
					01.755	BEGIN BRIDGE			

*A,B = UNIMPROVED; C = GRADED & DRAINED; D,E = SOIL,GRAVEL,STONE; F,G = LOW TYPE BITUMINOUS
H,I = HIGH TYPE BITUMINOUS; J = CONCRETE; K= BRICK; L = BLOCK

STATE HIGHWAY ADMINISTRATION OF MARYLAND
HIGHWAY INFORMATION SERVICES DIVISION
DATA SUPPORT GROUP

STATE HIGHWAY LOCATION REFERENCE

COUNTY: BALTIMORE

DISTRICT: 4

DATE: 12/31/13

ROUTE NUMBER: IS 95 CONTINUED

INVENTORY DIRECTION: NORTH

ROUTE NAME: NO NAME

STATE SYSTEM	FUNCTIONAL CLASS	MEDIAN TYPE	ACCESS CONTROL	NHS	MILEPOINT	MILEPOINT DESCRIPTION	MARKED LANES	SURFACE WIDTH/TYPE*	AADT
STATE PRIMARY	R URB INTERSTATE	POSITIVE BARRIER	FULL	NHS	01.780 CO3060	CARVILLE AVE	8	96I	179,291
					01.790 CO3059	OREGON AVE			
					01.790	STRUC #3263			
					01.810	END BRIDGE			
					01.880	STRUC #3262 HERBERT RUN			
					01.910	BEGIN BRIDGE			
					01.930 US 1	SOUTHWESTERN BLVD			
					01.930	STRUC #3261			
					01.970	R/R #ATK 529 535 P			
					01.990 CO3150	POTOMAC AVE			
					02.010	END BRIDGE			
					02.260	CROSSOVER - XO82			
					02.312	SMALL STRUC #03418N0			
					02.448	BEGIN BRIDGE			
					02.460 CO3071	SULPHUR SPRING RD			
					02.460	STRUC #3260			
					02.460 RP 95- 6	RAMP 6 FR IS 695 EB TO IS 95 SB			
					02.460 RP 95- 4	RAMP 4 FR IS 95 NB TO IS 695 EB			
					02.472	END BRIDGE			
					02.560	SPEED LIMIT 55 MPH			
					02.610 RP 95- 3	RAMP 3 FR RP6 (IS695SB)TO RP2 (IS95NB)			
					02.610	STRUC #3200 (STRUC ON S/B LANE)			
					02.640	BEGIN BRIDGE			
					02.660 RP 95- 3	RAMP 3 FR RP6 (IS695SB)TO RP2 (IS95NB)			
					02.680 RP 95- 5	RAMP 5 FR IS 95 SB TO RAMP 4 (TO IS 695)			
					02.680	STRUC #3197			
					02.720	END BRIDGE			
					02.760	BEGIN BRIDGE			
					02.770 IS695	BALTO BELTWAY (OUTER LOOP)			
					02.780				187,100
					02.780 IS695	BALTO BELTWAY (INNER LOOP)			
					02.780	STRUC #3199			
					02.780	STRUC #3202			
					02.780	EXIT #49			
					02.800	END BRIDGE			

*A,B = UNIMPROVED; C = GRADED & DRAINED; D,E = SOIL,GRAVEL,STONE; F,G = LOW TYPE BITUMINOUS
H,I = HIGH TYPE BITUMINOUS; J = CONCRETE; K= BRICK; L = BLOCK

STATE HIGHWAY ADMINISTRATION OF MARYLAND
HIGHWAY INFORMATION SERVICES DIVISION
DATA SUPPORT GROUP

STATE HIGHWAY LOCATION REFERENCE

COUNTY: BALTIMORE
DISTRICT: 4
DATE: 12/31/13

ROUTE NUMBER: IS 95 CONTINUED

INVENTORY DIRECTION: NORTH

ROUTE NAME: NO NAME

STATE SYSTEM	FUNCTIONAL CLASS	MEDIAN TYPE	ACCESS CONTROL	NHS	MILEPOINT	MILEPOINT DESCRIPTION	MARKED LANES	SURFACE WIDTH/TYPE*	AADT
STATE PRIMARY	R URB INTERSTATE	POSITIVE BARRIER	FULL	NHS	02.800 RP 95- 1	RAMP 1 FR IS 95 NB TO RAMP 8 (TO IS 695)	8	96I	187,100
					02.830 RP 95- 5	RAMP 5 FR IS 95 SB TO RAMP 4 (TO IS 695)			
					02.830 RP 95- 7	RAMP 7 FR IS 695 WB TO IS 95 SB			
					03.000 RP 95- 1	RAMP 1 FR IS 95 NB TO RAMP 8 (TO IS 695)			
					03.000	STRUC #3198 (S/B LANE)			
					03.180 RP 95- 2	RAMP 2 FR IS 695 WB TO IS 95 NB			
					03.250 RP 95- 8	RAMP 8 FR IS 95 SB TO IS 695 WB			
					03.294	BEGIN BRIDGE			
					03.310	STRUC #3259			
					03.326	END BRIDGE			
					03.339	SPEED LIMIT 55 MPH			
					03.374	ATR STATION #0079 (CABINET NB/L)			
					03.440	CROSSOVER - XO70			
					03.520	VARIABLE MESSAGE SIGN #802 (NB/L)			
					03.617	SIGN: BALTIMORE CITY			
					03.620	SOUTHWEST BALTO CITY LINE			
					03.620	END STATE MAINTENANCE			
					03.620	BEGIN TOLL MAINTENANCE			
					03.620 IS 95	FORT MCHENRY TUNNEL (AHEAD)			
					03.620	BEG X-REF W/ IS 95 (BALTIMORE CITY)			
					14.968		10	120I	104,287
NAME: J F K MEMORIAL HWY					14.968	NORTHEAST BALTIMORE CITY LINE			
					14.968 IS 95	FORT MCHENRY TUNNEL (BACK)			
					14.968	END X-REF W/ IS 95 (BALTIMORE CITY)			
					14.968	TOLL MAINTENANCE			
					15.048				166,549
					15.048 IS895	HARBOR TUNNEL THRUWAY			
					15.508	EMER ACCESS FR CHESACO AVE TO I-95 SB			
					15.598		8	96I	
					15.638 CO4417	CHESACO AVE			
					15.638	STRUC #BX617			
					15.668	VARIABLE MESSAGE SIGN #818 (SB/L)			
					15.708	EMER ACCESS FR HORST AVE TO I-95 NB			
					15.868	VARIABLE MESSAGE SIGN #840 (NB/L)			

*A,B = UNIMPROVED; C = GRADED & DRAINED; D,E = SOIL,GRAVEL,STONE; F,G = LOW TYPE BITUMINOUS
H,I = HIGH TYPE BITUMINOUS; J = CONCRETE; K= BRICK; L = BLOCK

STATE HIGHWAY LOCATION REFERENCE

COUNTY: BALTIMORE
DISTRICT: 4
DATE: 12/31/13

ROUTE NUMBER: IS 95 CONTINUED

INVENTORY DIRECTION: NORTH

ROUTE NAME: J F K MEMORIAL HWY

STATE SYSTEM	FUNCTIONAL CLASS	MEDIAN TYPE	ACCESS CONTROL	NHS	MILEPOINT	MILEPOINT DESCRIPTION	MARKED LANES	SURFACE WIDTH/TYPE*	AADT
STATE PRIMARY	R URB INTERSTATE	POSITIVE BARRIER	FULL	NHS	15.898	MILE MARKER 62.0	8	96I	166,549
					16.008		7	84I	
					16.158	SPEED LIMIT 55 MPH			
					16.538	CO4356 HAZELWOOD AVE			
					16.538	STRUC #BX626			
					16.821		6	72I	
					16.928	MILE MARKER 63.0			
					16.936	RP 95- 6 RAMP 6 FR IS 695 EB TO IS 95 SB			
					16.948	ATR STATION #0047 (CABINET NB/L)			
					17.028	MD588 KENWOOD AVE			
					17.028	STRUC #BX631			
					17.028	RP 95- 4 RAMP 4 FR IS 95 NB TO RP 5 (TO IS695 EB)			
					17.048	VARIABLE MESSAGE SIGN #812 (SB/L)			
		UNPROTECTED			17.138				
		POSITIVE BARRIER			17.328				
					17.328	BEGIN SHA OWNERSHIP			
					17.446	RP 95- 7 RAMP 7 FR RP 2 (FR IS695 WB) TO IS 95 SB			
					17.478	STRUC #3184 OLD I-95 (SB/L)			
					17.591	RP 95- 1 RAMP 1 FR RP 4 (FR IS95 NB) TO IS 695 WB			
					17.591	STRUC #B-X63500			
					17.628		6	72J	
					17.628	BEGIN BRIDGE (NB/L)			
					17.638	IS695 BALTO BELTWAY (OUTER LOOP)			
					17.638	STRUC #3186 (SB/L)			
					17.661	RP 95- 5 RAMP 5 FR RP 8 (FR IS95 SB) TO MD 695 EB			
					17.661	STRUC #B-X63400			
					17.688	STRUC #3185 STEMMERS RUN (SB/L)			
					17.738				173,324
					17.738	IS695 BALTO BELTWAY (INNER LOOP)			
					17.738	EXIT #64			
					17.738	STRUC #3187 (SB/L)			
					17.738	STRUC #B-X63801 (NB/L)			
					17.753	RP 95- 7 RAMP 7 FR RP 2 (FR IS695 WB) TO IS 95 SB			
					17.753	STRUC #B-X63700			
					17.776		6	72I	

*A,B = UNIMPROVED; C = GRADED & DRAINED; D,E = SOIL,GRAVEL,STONE; F,G = LOW TYPE BITUMINOUS
H,I = HIGH TYPE BITUMINOUS; J = CONCRETE; K= BRICK; L = BLOCK

STATE HIGHWAY ADMINISTRATION OF MARYLAND
HIGHWAY INFORMATION SERVICES DIVISION
DATA SUPPORT GROUP

STATE HIGHWAY LOCATION REFERENCE

COUNTY: BALTIMORE
DISTRICT: 4
DATE: 12/31/13

ROUTE NUMBER: IS 95 CONTINUED

INVENTORY DIRECTION: NORTH

ROUTE NAME: J F K MEMORIAL HWY

STATE SYSTEM	FUNCTIONAL CLASS	MEDIAN TYPE	ACCESS CONTROL	NHS	MILEPOINT	MILEPOINT DESCRIPTION	MARKED LANES	SURFACE WIDTH/TYPE*	AADT
STATE PRIMARY	R URB INTERSTATE	POSITIVE BARRIER	FULL	NHS	17.776	END BRIDGE (NB/L)	6	72I	173,324
					17.838		6	72J	
					17.838	BEGIN BRIDGE			
					17.838 RP 95- 3	RAMP 3 FR RP 6 (FR IS695 EB) TO IS 95 NB			
					17.838	STRUC #B-X63600			
					17.873		6	72I	
					17.873	END BRIDGE			
					17.930	STRUC #3183 OLD I-95 (SB/L)			
					18.078	END SHA OWNERSHIP			
					18.351 CO4458	ROSSVILLE BLVD			
					18.351	STRUC #BX644			
					18.388 RP 95- 3	RAMP 3 FR RP 6 (FR IS695 EB) TO IS 95 NB			
					18.528	SPEED LIMIT 55 MPH			
					18.633		7	84I	
					18.648 RP 95- 8	RAMP 8 FR IS 95 SB TO IS 695 WB			
					18.818 CO4189	KING AVE			
					18.818	STRUC #BX649			
					18.948	MILE MARKER 65.0			
					19.174	DRAINAGE CBC			
					19.375	DRAINAGE CBC			
					19.418	VARIABLE MESSAGE SIGN #813 (SB/L)			
					19.758		8	96I	
					20.293	BEGIN BRIDGE			
					20.308 CO6880	CAMPBELL BLVD			
					20.308	STRUC #BX664			
					20.318	END BRIDGE			
					20.528	STRUC #BX666 WHITE MARSH RUN			
					20.628 RP 95- 6	RAMP 6 FR MD 43 EB TO IS 95 SB			
					20.668 RP 95- 4	RAMP 4 FR IS 95 NB TO MD 43 EB			
					20.828 RP 95- 5	RAMP 5 FR IS 95 SB TO MD 43 EB			
					20.918 RP 95- 3	RAMP 3 FR MD 43 EB TO IS 95 NB			
					20.948	MILE MARKER 67.0			
					20.968				165,972
					20.968 MD 43	WHITE MARSH BLVD			
					20.968	STRUC #BX670			

*A,B = UNIMPROVED; C = GRADED & DRAINED; D,E = SOIL, GRAVEL, STONE; F,G = LOW TYPE BITUMINOUS
H,I = HIGH TYPE BITUMINOUS; J = CONCRETE; K = BRICK; L = BLOCK

STATE HIGHWAY ADMINISTRATION OF MARYLAND
HIGHWAY INFORMATION SERVICES DIVISION
DATA SUPPORT GROUP

STATE HIGHWAY LOCATION REFERENCE

COUNTY: BALTIMORE

DISTRICT: 4

DATE: 12/31/13

ROUTE NUMBER: IS 95 CONTINUED

INVENTORY DIRECTION: NORTH

ROUTE NAME: J F K MEMORIAL HWY

STATE SYSTEM	FUNCTIONAL CLASS	MEDIAN TYPE	ACCESS CONTROL	NHS	MILEPOINT	MILEPOINT DESCRIPTION	MARKED LANES	SURFACE WIDTH/TYPE*	AADT
STATE PRIMARY	R URB INTERSTATE	POSITIVE BARRIER	FULL	NHS	20.968	EXIT #67	8	96I	165,972
					20.968	SPEED LIMIT 65 MPH			
					21.008 RP 95- 7	RAMP 7 FR MD 43 WB TO IS 95 SB			
					21.058 RP 95- 1	RAMP 1 FR IS 95 NB TO MD 43 WB			
					21.228 RP 95- 8	RAMP 8 FR IS 95 SB TO MD 43 WB			
					21.248 RP 95- 2	RAMP 2 FR MD 43 WB TO IS 95 NB			
					21.602	SPEED LIMIT 65 MPH			
					21.608	STRUC #BX677			
					21.798 CO4033	COWENTON AVE			
					21.798	STRUC #BX679			
					21.958	MILE MARKER 68.0			
		UNPROTECTED			22.178				
					22.193	CROSSOVER - XO80			
		POSITIVE BARRIER			22.218				
					22.474 CO4021	JOPPA RD			
					22.474	STRUC #BX685			
					23.000	MILE MARKER 69.0			
		UNPROTECTED			23.250				
		POSITIVE BARRIER			23.570				
		UNPROTECTED			23.610				
		POSITIVE BARRIER			23.633				
					23.680	VARIABLE MESSAGE SIGN #814 (NB/L)			
					23.688 CO6112	NEW FORGE RD			
					23.688	STRUC #BX697			
		UNPROTECTED			23.745				
					23.818	STRUC #BX699 GUNPOWDER FALLS			
		POSITIVE BARRIER			23.875				
					23.930	CROSSOVER - XO10			
					24.005	MILE MARKER 70.0			
					24.252		8	96J	
					24.252	BEGIN BRIDGE			
	RUR INTERSTATE				24.288				
					24.288	STRUC #BX703 BIG GUNPOWDER FALLS			
					24.316		8	96I	
					24.316	END BRIDGE			

*A,B = UNIMPROVED; C = GRADED & DRAINED; D,E = SOIL, GRAVEL, STONE; F,G = LOW TYPE BITUMINOUS
H,I = HIGH TYPE BITUMINOUS; J = CONCRETE; K = BRICK; L = BLOCK

STATE HIGHWAY LOCATION REFERENCE

COUNTY: BALTIMORE

DISTRICT: 4

DATE: 12/31/13

ROUTE NUMBER: IS 95 CONTINUED

INVENTORY DIRECTION: NORTH

ROUTE NAME: J F K MEMORIAL HWY

STATE SYSTEM	FUNCTIONAL CLASS	MEDIAN TYPE	ACCESS CONTROL	NHS	MILEPOINT	MILEPOINT DESCRIPTION	MARKED LANES	SURFACE WIDTH/TYPE*	AADT
STATE PRIMARY	R RUR INTERSTATE	POSITIVE BARRIER	FULL	NHS	24.668 CO3940	RAPHEL RD	8	96I	165,972
		UNPROTECTED			24.668	STRUC #BX707			
					24.730				
		POSITIVE BARRIER			25.025	MILE MARKER 71.0			
					25.098				
					25.101	CROSSOVER - XO176			
					25.641	ACCESS FOR EMERGENCY VEHICLES ONLY			
					25.698 CO3927	BRADSHAW RD			
					25.698	STRUC #BX717			
					26.015	MILE MARKER 72.0			
					26.481	SIGN: WELCOME TO HARFORD COUNTY			
					26.481	SIGN: LITTLE GUNPOWDER FALLS			
					26.508		8	96J	
					26.508	BEGIN BRIDGE			
					26.528	STRUC #BX726 LITTLE GUNPOWDER FALLS			
					26.528	HARFORD CO/L			

ROUTE NUMBER: IS 195

INVENTORY DIRECTION: NORTH

ROUTE NAME: METROPOLITAN BLVD

STATE SYSTEM	FUNCTIONAL CLASS	MEDIAN TYPE	ACCESS CONTROL	NHS	MILEPOINT	MILEPOINT DESCRIPTION	MARKED LANES	SURFACE WIDTH/TYPE*	AADT
STATE PRIMARY	R URB INTERSTATE	POSITIVE BARRIER	FULL	NHS	00.000		4	48J	41,042
					00.000	ANNE ARUNDEL CO/L			
					00.000	STRUC #2129 PATAPSCO RIVER			
					00.200				
					00.200	END BRIDGE			
		UNPROTECTED			00.253				
		POSITIVE BARRIER			00.302				
					00.350	BEGIN BRIDGE			
					00.380 IS895	HARBOR TUNNEL THRUWAY			
					00.380	STRUC #3341			
					00.410	END BRIDGE			
					00.410 RP895- 7	RAMP 7 FR IS 895 WB TO US 1 SB			

*A,B = UNIMPROVED; C = GRADED & DRAINED; D,E = SOIL, GRAVEL, STONE; F,G = LOW TYPE BITUMINOUS
H,I = HIGH TYPE BITUMINOUS; J = CONCRETE; K = BRICK; L = BLOCK

STATE HIGHWAY ADMINISTRATION OF MARYLAND
HIGHWAY INFORMATION SERVICES DIVISION
DATA SUPPORT GROUP

STATE HIGHWAY LOCATION REFERENCE

COUNTY: BALTIMORE
DISTRICT: 4
DATE: 12/31/13

ROUTE NUMBER: IS 195 CONTINUED
INVENTORY DIRECTION: NORTH
ROUTE NAME: METROPOLITAN BLVD

STATE SYSTEM	FUNCTIONAL CLASS	MEDIAN TYPE	ACCESS CONTROL	NHS	MILEPOINT	MILEPOINT DESCRIPTION	MARKED LANES	SURFACE WIDTH/TYPE*	AADT
STATE PRIMARY	R URB INTERSTATE	POSITIVE BARRIER	FULL	NHS	00.427	SPEED LIMIT 60 MPH	4	48J	41,042
					00.550 RP195- 7	RAMP 7 FR US 1 WB TO IS 195 SB			
					00.550	BEGIN BRIDGE			
					00.580				45,012
					00.580 US 1	WASHINGTON BLVD			
					00.580	STRUC #3342			
					00.580	EXIT #3			
					00.580 RP195- 7	RAMP 7 FR US 1 WB TO IS 195 SB			
					00.595	END BRIDGE			
		UNPROTECTED			00.605		4	48I	
		POSITIVE BARRIER			00.632				
					00.632 RP195- 1	RAMP 1 FR IS 195 NB TO US 1 WB			
		UNPROTECTED			00.697				
		POSITIVE BARRIER			00.790				
					00.818	BEGIN BRIDGE			
					00.840	R/R #CSX 140 877 J			
					00.840	STRUC #3279			
					00.860 RP195- 8	RAMP 8 FR IS 195 SB TO US 1 WB			
					00.885	END BRIDGE			
					00.933 RP195- 2	RAMP 2 FR US 1 WB TO IS 195 NB			
		UNPROTECTED			01.015		4	56I	
					01.020	SPEED LIMIT 60 MPH			
					01.066		4	48I	
					01.100	MILE MARKER 4.0			
					01.120 CO3091	CEDAR AVE			
					01.120	STRUC #3280			
		POSITIVE BARRIER			01.310				
					01.310 RP 95- 4	RAMP 4 FR IS 95 NB TO IS 195 EB			
					01.389	BEGIN BRIDGE			
					01.400 CO3100	FRANCIS AVE			
					01.400	STRUC #3266			
					01.411	END BRIDGE			
		UNPROTECTED			01.470		4	48J	
					01.470 RP 95- 2	RAMP 2 FR IS 195 WB TO IS 95 NB			
					01.485	CROSSOVER - XO5			

*A,B = UNIMPROVED; C = GRADED & DRAINED; D,E = SOIL,GRAVEL,STONE; F,G = LOW TYPE BITUMINOUS
H,I = HIGH TYPE BITUMINOUS; J = CONCRETE; K= BRICK; L = BLOCK

STATE HIGHWAY ADMINISTRATION OF MARYLAND
HIGHWAY INFORMATION SERVICES DIVISION
DATA SUPPORT GROUP

STATE HIGHWAY LOCATION REFERENCE

COUNTY: BALTIMORE
DISTRICT: 4
DATE: 12/31/13

ROUTE NUMBER: IS 195 CONTINUED
INVENTORY DIRECTION: NORTH
ROUTE NAME: METROPOLITAN BLVD

STATE SYSTEM	FUNCTIONAL CLASS	MEDIAN TYPE	ACCESS CONTROL	NHS	MILEPOINT	MILEPOINT DESCRIPTION	MARKED LANES	SURFACE WIDTH/TYPE*	AADT
STATE PRIMARY	R URB INTERSTATE	POSITIVE BARRIER	FULL	NHS	01.570		4	48J	45,012
					01.600	RP 95- 1 RAMP 1 FR RAMP 4 (FR IS 95 NB) TO IS 195			
					01.600	STRUC #3256			
					01.601	RP 95- 5 RAMP 5 FR RAMP 8 (FR IS 95) TO IS 195 EB			
					01.690	SIGN: END IS-195			
		UNPROTECTED			01.740				
		POSITIVE BARRIER			01.740	RP 95- 7 RAMP 7 FR IS 195 WB TO IS 95 SB			
					01.750				29,540
					01.750	IS 95 NO NAME			
					01.750	STRUC #3253			
					01.750	EXIT #4			
					01.750	RP 95- 3 RAMP 3 FR IS 195 EB TO IS 95 NB			
					01.750	RP 95- 7 RAMP 7 FR IS 195 WB TO IS 95 SB			
					01.780	IS 95 NO NAME (SB/L)			
					01.850	RP 95- 1 RAMP 1 FR RAMP 4 (FR IS 95 NB) TO IS 195			
					01.850	RP 95- 5 RAMP 5 FR RAMP 8 (FR IS 95) TO IS 195 EB			
		UNPROTECTED			01.850	STRUC #3255			
					01.950				
					01.950	RP 95- 6 RAMP 6 FR IS 195 EB TO IS 95 SB			
					02.140		4	48I	
					02.140	RP 95- 8 RAMP 8 FR IS 95 SB TO IS 195 WB			
					02.150	SPEED LIMIT 50 MPH			
					02.150	MD166 METROPOLITAN BLVD (AHEAD)			

ROUTE NUMBER: IS 695
INVENTORY DIRECTION: NORTH
ROUTE NAME: BALTO BELTWAY (INNER LOOP)

STATE SYSTEM	FUNCTIONAL CLASS	MEDIAN TYPE	ACCESS CONTROL	NHS	MILEPOINT	MILEPOINT DESCRIPTION	MARKED LANES	SURFACE WIDTH/TYPE*	AADT
STATE PRIMARY	R URB INTERSTATE	POSITIVE BARRIER	FULL	NHS	00.000		6	72I	118,990
					00.000	ANNE ARUNDEL CO/L			
					00.000	STRUC #2001 PATAPSCO RIVER			
					00.130	END BRIDGE			
					00.160	RP695- 5 RAMP 5 FR IS 695 SB TO IS 895 EB			
					00.180	SPEED LIMIT 55 MPH			

*A,B = UNIMPROVED; C = GRADED & DRAINED; D,E = SOIL, GRAVEL, STONE; F,G = LOW TYPE BITUMINOUS
H,I = HIGH TYPE BITUMINOUS; J = CONCRETE; K = BRICK; L = BLOCK

STATE HIGHWAY ADMINISTRATION OF MARYLAND
HIGHWAY INFORMATION SERVICES DIVISION
DATA SUPPORT GROUP

STATE HIGHWAY LOCATION REFERENCE

COUNTY: BALTIMORE
DISTRICT: 4
DATE: 12/31/13

ROUTE NUMBER: IS 695 CONTINUED
INVENTORY DIRECTION: NORTH
ROUTE NAME: BALTO BELTWAY (INNER LOOP)

STATE SYSTEM	FUNCTIONAL CLASS	MEDIAN TYPE	ACCESS CONTROL	NHS	MILEPOINT	MILEPOINT DESCRIPTION	MARKED LANES	SURFACE WIDTH/TYPE*	AADT
STATE PRIMARY	R URB INTERSTATE	POSITIVE BARRIER	FULL	NHS	00.210		6	72I	125,111
					00.210	IS895 HARBOR TUNNEL THRUWAY			
					00.210	STRUC #BY037			
					00.210	EXIT #8A			
					00.210	RP695- 5 RAMP 5 FR IS 695 SB TO IS 895 EB			
					00.290	RP695- 6 RAMP 6 FR HOLLINS FERRY RD TO IS 695 SB			
					00.310	RP695- 2 RAMP 2 FR IS 895 WB TO IS 695 NB			
					00.380	RP695- 5 RAMP 5 FR IS 695 SB TO HOLLINS FERRY RD			
					00.412	MILE MARKER OL 6			
					00.412	MILE MARKER IL 6			
					00.440	CO3239 HOLLINS FERRY RD			
					00.440	STRUC #3110			
					00.440	EXIT #9			
					00.500	RP695- 1 RAMP 1 FR IS 695 NB TO HOLLINS FERRY RD			
					00.560	RP695- 2 RAMP 2 FR HOLLINS FERRY RD TO IS 695 NB			
					00.590	ATR STATION #0077 (CABINET OUTER LOOP)			
					00.640	R/R #CSX 140 874 N			
					00.640	STRUC #3111			
					00.923	MILE MARKER IL 6.5			
					00.923	MILE MARKER OL 6.5			
					00.950	RP695- 2 RAMP 2 FR IS 695 WB TO US 1AL			
					00.990	RP695- 4 RAMP 4 FR US 1AL NB TO IS 695 EB			
					01.046	DRAINAGE STRUC #03403X0			
					01.080	RP695- 1 RAMP 1 FR US 1AL NB TO IS 695 WB			
					01.130		7	84I	113,440
					01.130	US 1AL WASHINGTON BLVD			
					01.130	STRUC #3112			
					01.130	EXIT #10			
					01.130	VARIABLE MESSAGE SIGN #403 (SB/L)			
					01.330		6	72I	
					01.330	RP 95- 4 RAMP 4 FR IS 95 NB TO IS 695 EB			
					01.418	MILE MARKER OL 7			
					01.418	MILE MARKER IL 7			

*A,B = UNIMPROVED; C = GRADED & DRAINED; D,E = SOIL,GRAVEL,STONE; F,G = LOW TYPE BITUMINOUS
H,I = HIGH TYPE BITUMINOUS; J = CONCRETE; K= BRICK; L = BLOCK

STATE HIGHWAY ADMINISTRATION OF MARYLAND
HIGHWAY INFORMATION SERVICES DIVISION
DATA SUPPORT GROUP

STATE HIGHWAY LOCATION REFERENCE

COUNTY: BALTIMORE
DISTRICT: 4
DATE: 12/31/13

ROUTE NUMBER: IS 695 CONTINUED
INVENTORY DIRECTION: NORTH
ROUTE NAME: BALTO BELTWAY (INNER LOOP)

STATE SYSTEM	FUNCTIONAL CLASS	MEDIAN TYPE	ACCESS CONTROL	NHS	MILEPOINT	MILEPOINT DESCRIPTION	MARKED LANES	SURFACE WIDTH/TYPE*	AADT
STATE PRIMARY	R URB INTERSTATE	POSITIVE BARRIER	FULL	NHS	01.420 RP 95- 2	RAMP 2 FR IS 695 WB TO IS 95 NB	6	72I	113,440
					01.440		5	60I	
					01.530 RP 95- 3	RAMP 3 FR RP6 (IS695SB)TO RP2 (IS95NB)			
					01.530	STRUC #3195			
					01.590 IS 95	NO NAME			
					01.590	STRUC #3202			
					01.590	EXIT #11			
					01.700 RP 95- 5	RAMP 5 FR IS 95 SB TO RAMP 4 (TO IS 695)			
					01.700	STRUC #3201			
					01.720				173,090
					01.720	STRUC #3199			
					01.733		6	72I	
					01.780 RP 95- 7	RAMP 7 FR IS 695 WB TO IS 95 SB			
					01.901		5	64I	
					01.923	MILE MARKER IL 7.5			
					01.923	MILE MARKER OL 7.5			
					01.998		5	60I	
					02.090		9	108I	
					02.090 RP 95- 8	RAMP 8 FR IS 95 SB TO IS 695 WB			
					02.090 RP 95- 6	RAMP 6 FR IS 695 EB TO IS 95 SB			
					02.170	BEGIN BRIDGE			
					02.180 CO3022	BENSON AVE			
					02.180	STRUC #3113			
					02.190		8	96I	
					02.190	END BRIDGE			
					02.310		9	108I	
					02.310	BEGIN BRIDGE			
					02.330	R/R #ATK 529 618 D			
					02.360				176,060
					02.360 US 1	SOUTHWESTERN BLVD			
					02.360	STRUC #3114			
					02.360	EXIT #12A			
					02.400 CO3000	LEEDS AVE			
					02.452	MILE MARKER OL 8			
					02.452	MILE MARKER IL 8			

*A,B = UNIMPROVED; C = GRADED & DRAINED; D,E = SOIL,GRAVEL,STONE; F,G = LOW TYPE BITUMINOUS
H,I = HIGH TYPE BITUMINOUS; J = CONCRETE; K= BRICK; L = BLOCK

STATE HIGHWAY ADMINISTRATION OF MARYLAND
HIGHWAY INFORMATION SERVICES DIVISION
DATA SUPPORT GROUP

STATE HIGHWAY LOCATION REFERENCE

COUNTY: BALTIMORE

DISTRICT: 4

DATE: 12/31/13

ROUTE NUMBER: IS 695 CONTINUED

INVENTORY DIRECTION: NORTH

ROUTE NAME: BALTO BELTWAY (INNER LOOP)

STATE SYSTEM	FUNCTIONAL CLASS	MEDIAN TYPE	ACCESS CONTROL	NHS	MILEPOINT	MILEPOINT DESCRIPTION	MARKED LANES	SURFACE WIDTH/TYPE*	AADT
STATE PRIMARY	R URB INTERSTATE	POSITIVE BARRIER	FULL	NHS	02.464 RP695- 6	RAMP 6 FR IS 695 EB TO US 1 SB	9	108I	176,060
					02.464	END BRIDGE			
					02.580 RP695- 8	RAMP 8 FR LEEDS AVE TO IS 695 WB			
					02.689	SMALL STRUC #03416R0			
					02.720	SMALL STRUC #03151N0			
					02.790 CO3004	WESTLAND BLVD			
					02.790	STRUC #3118			
					02.895	SPEED LIMIT 55 MPH			
					02.992	MILE MARKER IL 8.5			
					02.992	MILE MARKER OL 8.5			
					03.075		8	96I	
					03.110 RP695- 6	RAMP 6 FR MD 372 EB TO IS 695 EB			
					03.120		9	108I	
					03.120 RP695- 4	RAMP 4 FR IS 695 NB TO MD 372 EB			
					03.140		8	96I	
					03.170 RP695- 1	RAMP 1 FR IS 695 WB TO MD 372 WB			
					03.275		8	96J	
					03.275	BEGIN BRIDGE			
					03.285 RP695- 5	RAMP 5 FR IS 695 EB TO MD 372 WB			
					03.295 MD372	WILKENS AVE			
					03.295	STRUC #3119			
					03.295	EXIT #12B			
					03.320		8	96I	195,513
					03.320	END BRIDGE			
					03.460	MILE MARKER OL 9			
					03.460	MILE MARKER IL 9			
					03.500 RP695- 2	RAMP 2 FR MD 372 TO IS 695 WB			
					03.730	VARIABLE MESSAGE SIGN #410 NB/L			
					03.810	CELL TOWER			
					03.843	DRAINAGE STRUC #03437X0			
					03.899	MILE MARKER IL 9.5			
					03.899	MILE MARKER OL 9.5			
					03.952	SMALL STRUC #03147N0			
					04.380		7	84I	
					04.380 RP695- 4	RAMP 4 FR IS 695 NB TO MD 144			

*A,B = UNIMPROVED; C = GRADED & DRAINED; D,E = SOIL,GRAVEL,STONE; F,G = LOW TYPE BITUMINOUS
H,I = HIGH TYPE BITUMINOUS; J = CONCRETE; K= BRICK; L = BLOCK

STATE HIGHWAY ADMINISTRATION OF MARYLAND
HIGHWAY INFORMATION SERVICES DIVISION
DATA SUPPORT GROUP

STATE HIGHWAY LOCATION REFERENCE

COUNTY: BALTIMORE
DISTRICT: 4
DATE: 12/31/13

ROUTE NUMBER: IS 695 CONTINUED
INVENTORY DIRECTION: NORTH
ROUTE NAME: BALTO BELTWAY (INNER LOOP)

STATE SYSTEM	FUNCTIONAL CLASS	MEDIAN TYPE	ACCESS CONTROL	NHS	MILEPOINT	MILEPOINT DESCRIPTION	MARKED LANES	SURFACE WIDTH/TYPE*	AADT
STATE PRIMARY	R URB INTERSTATE	POSITIVE BARRIER	FULL	NHS	04.380 RP695- 6	RAMP 6 FR MD 144 TO IS 695 SB	7	84I	195,513
					04.400	MILE MARKER OL 10			
					04.400	MILE MARKER IL 10			
					04.560				192,943
					04.560 MD144	FREDERICK RD			
					04.560	STRUC #3121			
					04.560	EXIT #13			
					04.680 RP695- 2	RAMP 2 FR MD 144 TO IS 695 NB			
					04.710 RP695- 8	RAMP 8 FR IS 695 SB TO MD 144			
					04.860 RP695- 4	RAMP 4 FR IS 695 NB TO EDMONDSON AVE			
					04.883	MILE MARKER IL 10.5			
					04.883	MILE MARKER OL 10.5			
					04.981	DRAINAGE STRUC #03444X0			
					05.030	BEGIN BRIDGE			
					05.040				183,640
					05.040 CO2600	EDMONDSON AVE			
					05.040	STRUC #3122			
					05.040	EXIT #14			
					05.060	END BRIDGE			
					05.080 RP695- 7	RAMP 7 FR EDMONDSON AVE TO IS 695 SB			
					05.190 RP695- 8	RAMP 8 FR IS 695 SB TO EDMONDSON AVE			
					05.210 RP695- 2	RAMP 2 FR EDMONDSON AVE TO IS 695 NB			
					05.250	DRAINAGE STRUC #03447X0			
					05.270	ATR STATION #0032 (CABINET INNER LOOP)			
					05.282	BEGIN BRIDGE			
					05.300 CO2621	INGLESIDE AVE			
					05.300	STRUC #3123			
					05.318	END BRIDGE			
					05.378	MILE MARKER OL 11			
					05.378	MILE MARKER IL 11			
					05.620 RP695- 4	RAMP 4 FR IS 695 NB TO US 40 EB			
					05.620 RP695- 6	RAMP 6 FR US 40 EB TO IS 695 SB			
					05.740 RP695- 5	RAMP 5 FR IS 695 SB TO US 40 EB			

*A,B = UNIMPROVED; C = GRADED & DRAINED; D,E = SOIL,GRAVEL,STONE; F,G = LOW TYPE BITUMINOUS
H,I = HIGH TYPE BITUMINOUS; J = CONCRETE; K= BRICK; L = BLOCK

STATE HIGHWAY ADMINISTRATION OF MARYLAND
HIGHWAY INFORMATION SERVICES DIVISION
DATA SUPPORT GROUP

STATE HIGHWAY LOCATION REFERENCE

COUNTY: BALTIMORE
DISTRICT: 4
DATE: 12/31/13

ROUTE NUMBER: IS 695 CONTINUED
INVENTORY DIRECTION: NORTH
ROUTE NAME: BALTO BELTWAY (INNER LOOP)

STATE SYSTEM	FUNCTIONAL CLASS	MEDIAN TYPE	ACCESS CONTROL	NHS	MILEPOINT	MILEPOINT DESCRIPTION	MARKED LANES	SURFACE WIDTH/TYPE*	AADT
STATE PRIMARY	R URB INTERSTATE	POSITIVE BARRIER	FULL	NHS	05.740	SHA COMMUNICATIONS FACILITY	7	84I	183,640
					05.770	BEGIN BRIDGE			
					05.790				192,484
					05.790 US 40	BALTO NATIONAL PIKE			
					05.790	STRUC #3124			
					05.790	EXIT #15			
					05.827	END BRIDGE			
					05.840 RP695- 1	RAMP 1 FR IS 695 NB TO US 40 WB			
					05.943	MILE MARKER IL 11.5			
					05.943	MILE MARKER OL 11.5			
					05.970 RP695- 8	RAMP 8 FR IS 695 SB TO US 40 WB			
					06.010 RP695- 2	RAMP 2 FR US 40 WB TO IS 695 NB			
					06.010	DRAINAGE STRUC #03453X0			
					06.290		6	72I	
					06.361	DRAINAGE STRUC #03448X0			
					06.411	SMALL STRUC #03291R0			
					06.434	MILE MARKER OL 12			
					06.600 CO2500	CROSBY RD			
					06.600	STRUC #3125			
					06.780 RP 70- 4	RAMP 4 FR IS 695 NB TO IS 70 EB			
					06.790	STRUC #3126 DEAD RUN			
					06.800 RP 70- 6	RAMP 6 FR IS 70 EB TO IS 695 SB			
					06.840	MILE MARKER IL 12.5			
					06.840	MILE MARKER OL 12.5			
					07.130	STRUC #3130 DEAD RUN			
					07.200				210,630
					07.200 IS 70	NO NAME			
					07.200	STRUC #3127			
					07.200 RP 70- 1	RAMP 1 FR RAMP 4 (FR IS695 NB) TO RAMP 8			
					07.200 RP 70- 5	RAMP 5 FR RAMP 8 (FR IS695 SB) TO RAMP 4			
					07.200	STRUC #3128			
					07.200 RP 70- 3	RAMP 3 FR RAMP 6 TO RAMP 2 (TO IS695 NB)			
					07.200 RP 70- 7	RAMP 7 FR RAMP 2 TO RAMP 6 (TO IS695 SB)			

*A,B = UNIMPROVED; C = GRADED & DRAINED; D,E = SOIL,GRAVEL,STONE; F,G = LOW TYPE BITUMINOUS
H,I = HIGH TYPE BITUMINOUS; J = CONCRETE; K= BRICK; L = BLOCK

STATE HIGHWAY ADMINISTRATION OF MARYLAND
HIGHWAY INFORMATION SERVICES DIVISION
DATA SUPPORT GROUP

STATE HIGHWAY LOCATION REFERENCE

COUNTY: BALTIMORE
DISTRICT: 4
DATE: 12/31/13

ROUTE NUMBER: IS 695 CONTINUED
INVENTORY DIRECTION: NORTH
ROUTE NAME: BALTO BELTWAY (INNER LOOP)

STATE SYSTEM	FUNCTIONAL CLASS	MEDIAN TYPE	ACCESS CONTROL	NHS	MILEPOINT	MILEPOINT DESCRIPTION	MARKED LANES	SURFACE WIDTH/TYPE*	AADT
STATE PRIMARY	R URB INTERSTATE	POSITIVE BARRIER	FULL	NHS	07.200	STRUC #3129	6	72I	210,630
					07.200	EXIT #16			
					07.260 RP695- 4	RAMP 4 FR IS 695 NB TO MD 122 EB			
					07.300 RP695- 6	RAMP 6 FR MD 122 EB TO IS 695 SB			
					07.410	MILE MARKER IL 13			
					07.410	MILE MARKER OL 13			
					07.590 RP 70- 8	RAMP 8 FR IS 695 SB TO IS 70 WB			
					07.620 RP 70- 2	RAMP 2 FR IS 70 WB TO IS 695 NB			
					07.650		6	72J	
					07.650	BEGIN BRIDGE			
					07.660		7	84J	204,641
					07.660 MD122	SECURITY BLVD			
					07.660	STRUC #3134			
					07.660	EXIT #17			
					07.670		7	84I	
					07.670	END BRIDGE			
					07.838	MILE MARKER OL 13.5			
					07.838	MILE MARKER IL 13.5			
					07.890 RP695- 2	RAMP 2 FR MD 122 WB TO IS 695 NB			
					07.890 RP695- 8	RAMP 8 FR IS 695 SB TO MD 122 WB			
					07.952	SMALL STRUC #03460R0			
					07.970		8	96I	
					08.010	STRUC #3136 DEAD RUN			
					08.310		8	96J	
					08.310	BEGIN BRIDGE			
					08.320 CO2356	DOGWOOD RD			
					08.320	STRUC #3137			
					08.330		8	96I	
					08.330	END BRIDGE			
					08.376	DRAINAGE STRUC #03461X0			
					08.400	MILE MARKER IL 14			
					08.400	MILE MARKER OL 14			
					08.418	SPEED LIMIT 55 MPH			
					08.450	VARIABLE MESSAGE SIGN #405			
					08.823	MILE MARKER OL 14.5			

*A,B = UNIMPROVED; C = GRADED & DRAINED; D,E = SOIL,GRAVEL,STONE; F,G = LOW TYPE BITUMINOUS
H,I = HIGH TYPE BITUMINOUS; J = CONCRETE; K= BRICK; L = BLOCK

STATE HIGHWAY ADMINISTRATION OF MARYLAND
HIGHWAY INFORMATION SERVICES DIVISION
DATA SUPPORT GROUP

STATE HIGHWAY LOCATION REFERENCE

COUNTY: BALTIMORE
DISTRICT: 4
DATE: 12/31/13

ROUTE NUMBER: IS 695 CONTINUED
INVENTORY DIRECTION: NORTH
ROUTE NAME: BALTO BELTWAY (INNER LOOP)

STATE SYSTEM	FUNCTIONAL CLASS	MEDIAN TYPE	ACCESS CONTROL	NHS	MILEPOINT	MILEPOINT DESCRIPTION	MARKED LANES	SURFACE WIDTH/TYPE*	AADT
STATE PRIMARY	R URB INTERSTATE	POSITIVE BARRIER	FULL	NHS	08.823	MILE MARKER IL 14.5	8	96I	204,641
					09.090 CO1900	WINDSOR MILL RD			
					09.090	STRUC #3138			
					09.110	VARIABLE MESSAGE SIGN #407			
					09.317	MILE MARKER OL 15			
					09.317	MILE MARKER IL 15			
					09.808	MILE MARKER OL 15.5			
					09.808	MILE MARKER IL 15.5			
					09.940 RP695- 6	RAMP 6 FR MD 26 EB TO IS 695 SB			
					09.994 RP695- 4	RAMP 4 FR IS 695 NB TO MD 26 EB			
					10.005 RP695- 9	RAMP 9 (CD LA) FR IS 695 NB TO IS 695 NB			
					10.173		8	96J	
					10.173	BEGIN BRIDGE			
					10.200		8	96I	189,380
					10.200 MD 26	LIBERTY RD			
					10.200	STRUC #3139			
					10.200	EXIT #18			
					10.212	END BRIDGE			
					10.212	MILE MARKER IL 16			
					10.212	MILE MARKER OL 16			
					10.256 RP695- 7	RAMP 7 FR MD 26 WB TO IS 695 SB			
					10.290 RP695- 9	RAMP 9 (CD LA) FR IS 695 NB TO IS 695 NB			
					10.380 RP695- 8	RAMP 8 FR IS 695 SB TO MD 26 WB			
					10.486 RP695- 2	RAMP 2 FR MD 26 WB TO IS 695 NB			
					10.685	MILE MARKER IL 16.5			
					10.685	MILE MARKER OL 16.5			
					10.750		7	84I	
					10.930	BEGIN BRIDGE			
					10.940 CO1800	MILFORD MILL RD			
					10.940	STRUC #3140			
					10.950	END BRIDGE			
					10.970	ATR STATION #0078 (CABINET OUTER LOOP)			
					11.195	MILE MARKER IL 17			
					11.195	MILE MARKER OL 17			

*A,B = UNIMPROVED; C = GRADED & DRAINED; D,E = SOIL, GRAVEL, STONE; F,G = LOW TYPE BITUMINOUS
H,I = HIGH TYPE BITUMINOUS; J = CONCRETE; K = BRICK; L = BLOCK

STATE HIGHWAY ADMINISTRATION OF MARYLAND
HIGHWAY INFORMATION SERVICES DIVISION
DATA SUPPORT GROUP

STATE HIGHWAY LOCATION REFERENCE

COUNTY: BALTIMORE
DISTRICT: 4
DATE: 12/31/13

ROUTE NUMBER: IS 695 CONTINUED
INVENTORY DIRECTION: NORTH
ROUTE NAME: BALTO BELTWAY (INNER LOOP)

STATE SYSTEM	FUNCTIONAL CLASS	MEDIAN TYPE	ACCESS CONTROL	NHS	MILEPOINT	MILEPOINT DESCRIPTION	MARKED LANES	SURFACE WIDTH/TYPE*	AADT
STATE PRIMARY	R URB INTERSTATE	POSITIVE BARRIER	FULL	NHS	11.250	STRUC #3141 SCOTTS LEVEL BR	7	84I	189,380
					11.360		6	72I	
					11.360 RP695- 6	RAMP 6 FR IS 795 EB TO IS 695 SB			
					11.428	CROSSOVER			
					11.490 RP695- 1	RAMP 1 FR IS 695 NB TO IS 795 WB			
					11.620 CO1700	OLD COURT RD			
					11.620	STRUC #3142			
					11.691	MILE MARKER IL 17.5			
					11.830	BEGIN BRIDGE			
					11.850	STRUC #3143			
					11.850	R/R - BALTIMORE METRO			
					11.880	END BRIDGE			
					11.890 RP695- 3	RAMP 3 FR IS 795 EB TO IS 695 NB			
					11.890	STRUC #3308			
					12.000		7	84I	181,590
					12.000 IS795	NORTHWEST EXPRESSWAY			
					12.000	STRUC #3310			
					12.000 RP695- 1	RAMP 1 FR IS 695 NB TO IS 795 WB			
					12.000	EXIT #19			
					12.106		6	72I	
					12.106	BEGIN BRIDGE			
					12.120	STRUC #3144 GWYNNS FALLS			
					12.134	END BRIDGE			
					12.180	R/R #CSX 831 653 V			
					12.180	STRUC #3145			
					12.186	MILE MARKER IL 18			
					12.200		7	84I	
					12.220 RP695- 8	RAMP 8 FR IS 695 SB TO IS 795 WB			
					12.320 RP695- 3	RAMP 3 FR IS 795 EB TO IS 695 NB			
					12.366		8	96I	
					12.685	MILE MARKER OL 18.5			
					12.685	MILE MARKER IL 18.5			
					12.700 RP695- 6	RAMP 6 FR IS 695 EB TO MD 140 SB			
					12.770 RP695- 8	RAMP 8 FR MD 140 SB TO IS 695 WB			
					12.970				184,080

*A,B = UNIMPROVED; C = GRADED & DRAINED; D,E = SOIL,GRAVEL,STONE; F,G = LOW TYPE BITUMINOUS
H,I = HIGH TYPE BITUMINOUS; J = CONCRETE; K= BRICK; L = BLOCK

STATE HIGHWAY ADMINISTRATION OF MARYLAND
HIGHWAY INFORMATION SERVICES DIVISION
DATA SUPPORT GROUP

STATE HIGHWAY LOCATION REFERENCE

COUNTY: BALTIMORE

DISTRICT: 4

DATE: 12/31/13

ROUTE NUMBER: IS 695 CONTINUED

INVENTORY DIRECTION: NORTH

ROUTE NAME: BALTO BELTWAY (INNER LOOP)

STATE SYSTEM	FUNCTIONAL CLASS	MEDIAN TYPE	ACCESS CONTROL	NHS	MILEPOINT	MILEPOINT DESCRIPTION	MARKED LANES	SURFACE WIDTH/TYPE*	AADT
STATE PRIMARY	R URB INTERSTATE	POSITIVE BARRIER	FULL	NHS	12.970 MD140	REISTERSTOWN RD	8	96I	184,080
					12.970	STRUC #3146			
					12.970	EXIT #20			
					13.120 RP695- 4	RAMP 4 FR MD 140 NB TO IS 695 EB			
					13.140 RP695- 2	RAMP 2 FR IS 695 WB TO MD 140 NB			
					13.161	MILE MARKER IL 19			
					13.161	MILE MARKER OL 19			
					13.480 RP695- 6	RAMP 6 FR IS 695 EB TO MD 129 SB			
					13.490 RP695- 8	RAMP 8 FR MD 129 SB TO IS 695 WB			
					13.646	MILE MARKER IL 19.5			
					13.646	MILE MARKER OL 19.5			
					13.710				167,650
					13.710 MD129	PARK HEIGHTS AVE			
					13.710	STRUC #3147			
					13.710	EXIT #21			
					13.930	VARIABLE MESSAGE SIGN #427 (OUTER LOOP)			
					14.010	VARIABLE MESSAGE SIGN #408 (INNER LOOP)			
					14.164	MILE MARKER IL 20			
					14.164	MILE MARKER OL 20			
					14.200				180,240
					14.200 CO1600	STEVENSON RD			
					14.200	STRUC #3148			
					14.200	EXIT #21			
					14.490 RP695- 4	RAMP 4 FR STEVENSON RD NB TO IS 695 EB			
					14.500 RP695- 2	RAMP 2 FR IS 695 WB TO STEVENSON RD NB			
					14.556	SMALL STRUC #03203R0			
					14.638	MILE MARKER IL 20.5			
					14.638	MILE MARKER OL 20.5			
					14.643	SMALL STRUC #03202N0			
					14.797	SMALL STRUC #03205R0			
					14.823	DRAINAGE STRUC #03206X0			
					15.106	SMALL STRUC #03209R0			
					15.186	MILE MARKER OL 21			

*A,B = UNIMPROVED; C = GRADED & DRAINED; D,E = SOIL,GRAVEL,STONE; F,G = LOW TYPE BITUMINOUS
H,I = HIGH TYPE BITUMINOUS; J = CONCRETE; K= BRICK; L = BLOCK

STATE HIGHWAY ADMINISTRATION OF MARYLAND
HIGHWAY INFORMATION SERVICES DIVISION
DATA SUPPORT GROUP

STATE HIGHWAY LOCATION REFERENCE

COUNTY: BALTIMORE

DISTRICT: 4

DATE: 12/31/13

ROUTE NUMBER: IS 695 CONTINUED

INVENTORY DIRECTION: NORTH

ROUTE NAME: BALTO BELTWAY (INNER LOOP)

STATE SYSTEM	FUNCTIONAL CLASS	MEDIAN TYPE	ACCESS CONTROL	NHS	MILEPOINT	MILEPOINT DESCRIPTION	MARKED LANES	SURFACE WIDTH/TYPER*	AADT
STATE PRIMARY	R URB INTERSTATE	POSITIVE BARRIER	FULL	NHS	15.186	MILE MARKER IL 21	8	96I	180,240
					15.259	SMALL STRUC #03210R0			
					15.310 RP695- 8	RAMP 8 FR GREENSPRING AVE TO IS 695 WB			
					15.378	SMALL STRUC #03211R0			
					15.559	SMALL STRUC #03212R0			
					15.560 RP695- 7	RAMP 7 FR IS 695 WB TO GREENSPRING AVE			
					15.600	BEGIN BRIDGE			
					15.610				183,881
					15.610 CO722	GREENSPRING AVE			
					15.610	STRUC #3149			
					15.610	EXIT #22			
					15.619	MILE MARKER IL 21.5			
					15.619	MILE MARKER OL 21.5			
					15.630	END BRIDGE			
					15.690 RP695- 3	RAMP 3 FR IS 695 EB TO GREENSPRING AVE			
					15.830 RP695- 4	RAMP 4 FR GREENSPRING AVE TO IS 695 EB			
					16.112	MILE MARKER IL 22			
					16.112	MILE MARKER OL 22			
					16.227	SMALL STRUC #03216R0			
					16.260	STRUC #3150 SLAUGHTERHOUSE BRANCH			
					16.380		7	84I	
					16.657	MILE MARKER IL 22.5			
					16.657	MILE MARKER OL 22.5			
					16.770	ATR STATION #0050 (CABINET INNER LOOP)			
					16.980 MD 25	FALLS RD			
					16.980	STRUC #3151			
					17.050 RP 83- 6	RAMP 6 FR IS 695 TO RAMP 7 (TO IS 83 SB)			
					17.070 RP 83- 8	RAMP 8 FR MD 25A SB TO IS 695 WB			
					17.160	BEGIN BRIDGE			
					17.170	STRUC #3153 JONES FALLS			
					17.200 RP 83- 7	RAMP 7 FR IS 83/IS 695 WB TO IS 83 SB			
					17.220	END BRIDGE			
					17.254	MILE MARKER IL 23			

*A,B = UNIMPROVED; C = GRADED & DRAINED; D,E = SOIL, GRAVEL, STONE; F,G = LOW TYPE BITUMINOUS
H,I = HIGH TYPE BITUMINOUS; J = CONCRETE; K = BRICK; L = BLOCK

STATE HIGHWAY ADMINISTRATION OF MARYLAND
HIGHWAY INFORMATION SERVICES DIVISION
DATA SUPPORT GROUP

STATE HIGHWAY LOCATION REFERENCE

COUNTY: BALTIMORE
DISTRICT: 4
DATE: 12/31/13

ROUTE NUMBER: IS 695 CONTINUED
INVENTORY DIRECTION: NORTH
ROUTE NAME: BALTO BELTWAY (INNER LOOP)

STATE SYSTEM	FUNCTIONAL CLASS	MEDIAN TYPE	ACCESS CONTROL	NHS	MILEPOINT	MILEPOINT DESCRIPTION	MARKED LANES	SURFACE WIDTH/TYPE*	AADT
STATE PRIMARY	R URB INTERSTATE	POSITIVE BARRIER	FULL	NHS	17.254	MILE MARKER OL 23	7	84I	183,881
					17.260 RP 83- 5	RAMP 5 FR IS 83 SB TO IS 695 EB			
					17.304 RP 83- 1	RAMP 1 FR MD 25A NB TO IS 695 WB			
					17.340 IS 83	BALTO BELTWAY			
					17.340 MD 25A	JONES FALLS EXPWY			
					17.340	STRUC #3154			
					17.340	EXIT #23			
					17.340	BEG X-REF W/ IS 83			
					18.860		6	72I	191,930
					18.860 IS 83	HARRISBURG EXPWY			
					18.860 RP 83- 3	RAMP 3 FR IS 83/IS 695 EB TO IS 83 NB			
					18.860	STRUC #3158			
					18.860	EXIT #24			
					18.860	END X-REF W/ IS 83			
					18.880	END BRIDGE			
					18.990	STRUC #3203			
					18.990 RP 83- 5	RAMP 5 FR IS 83 SB TO IS 695 EB			
					19.040		6	72J	
					19.040 RP695- 3	RAMP 3 FR IS 695 EB TO MD 139 NB			
					19.040	BEGIN BRIDGE			
					19.060	R/R - LIGHT RAIL			
					19.060	STRUC #3159			
					19.080		6	72I	
					19.080 RP 83- 2	RAMP 2 FR IS 695 WB TO IS 83 NB			
					19.080	END BRIDGE			
					19.150	STRUC #3192 ROLAND RUN			
					19.310 RP695- 8	RAMP 8 FR MD 139 TO IS 695 WB			
					19.333 RP 83- 5	RAMP 5 FR IS 83 SB TO IS 695 EB			
					19.390		7	84I	
					19.470 RP695- 1	RAMP 1 FR MD 139 NB TO IS 695 WB			
					19.480				164,930
					19.480 MD139	CHARLES ST			
					19.480	STRUC #3160			
					19.480	EXIT #25			
					19.690 RP695- 4	RAMP 4 FR MD 139 NB TO IS 695 EB			

*A,B = UNIMPROVED; C = GRADED & DRAINED; D,E = SOIL,GRAVEL,STONE; F,G = LOW TYPE BITUMINOUS
H,I = HIGH TYPE BITUMINOUS; J = CONCRETE; K= BRICK; L = BLOCK

STATE HIGHWAY ADMINISTRATION OF MARYLAND
HIGHWAY INFORMATION SERVICES DIVISION
DATA SUPPORT GROUP

STATE HIGHWAY LOCATION REFERENCE

COUNTY: BALTIMORE
DISTRICT: 4
DATE: 12/31/13

ROUTE NUMBER: IS 695 CONTINUED
INVENTORY DIRECTION: NORTH
ROUTE NAME: BALTO BELTWAY (INNER LOOP)

STATE SYSTEM	FUNCTIONAL CLASS	MEDIAN TYPE	ACCESS CONTROL	NHS	MILEPOINT	MILEPOINT DESCRIPTION	MARKED LANES	SURFACE WIDTH/TYPE*	AADT
STATE PRIMARY	R URB INTERSTATE	POSITIVE BARRIER	FULL	NHS	19.717 RP695- 2	RAMP 2 FR IS 695 WB TO BELLONA AVE	7	84I	164,930
					19.809	MILE MARKER OL 25.5			
					19.809	MILE MARKER IL 25.5			
					19.940		6	72I	
					20.210 RP695- 8	RAMP 8 FR MD 45 SB TO IS 695 WB			
					20.300 RP695- 6	RAMP 6 FR IS 695 EB TO MD 45A			
					20.377	MILE MARKER OL 26			
					20.377	MILE MARKER IL 26			
					20.460 RP695- 5	RAMP 5 FR MD 45A TO IS 695 EB			
					20.500				154,000
					20.500 MD 45	YORK RD			
					20.500	STRUC #3161			
					20.500	EXIT #26			
					20.529	MILE MARKER OL 26.5			
					20.529	MILE MARKER IL 26.5			
					20.630 RP695- 3	RAMP 3 FR IS 695 EB TO MD 45 NB			
					20.660 RP695- 2	RAMP 2 FR IS 695 WB TO MD 45 NB			
					20.830	DRAINAGE STRUC #03162X0			
					20.840 RP695- 4	RAMP 4 FR MD 45 NB TO IS 695 EB			
					20.920 RP695- 1	RAMP 1 FR MD 146 NB TO IS 695 WB			
					20.960 RP695- 6	RAMP 6 FR IS 695 EB TO MD 146 SB			
					20.992	MILE MARKER IL 27			
					20.992	MILE MARKER OL 27			
					21.070 RP695- 7	RAMP 7 FR IS 695 WB TO MD 146 SB			
					21.125				149,460
					21.125	STRUC #3162			
					21.125	EXIT #27			
					21.125 MD146	DULANEY VALLEY RD			
					21.150 RP695- 3	RAMP 3 FR IS 695 EB TO MD 146 NB			
					21.290 RP695- 2	RAMP 2 FR IS 695 WB TO HAMPTON LA			
					21.320 RP695- 5	RAMP 5 FR MD 146 SB TO IS 695 EB			
					21.506	MILE MARKER OL 27.5			
					21.506	MILE MARKER IL 27.5			
					21.639	DRAINAGE STRUC #03494X0			
					21.960	SMALL STRUC #03136N0			

*A,B = UNIMPROVED; C = GRADED & DRAINED; D,E = SOIL,GRAVEL,STONE; F,G = LOW TYPE BITUMINOUS
H,I = HIGH TYPE BITUMINOUS; J = CONCRETE; K= BRICK; L = BLOCK

STATE HIGHWAY LOCATION REFERENCE

COUNTY: BALTIMORE

DISTRICT: 4

DATE: 12/31/13

ROUTE NUMBER: IS 695 CONTINUED

INVENTORY DIRECTION: NORTH

ROUTE NAME: BALTO BELTWAY (INNER LOOP)

STATE SYSTEM	FUNCTIONAL CLASS	MEDIAN TYPE	ACCESS CONTROL	NHS	MILEPOINT	MILEPOINT DESCRIPTION	MARKED LANES	SURFACE WIDTH/TYPE*	AADT
STATE PRIMARY	R URB INTERSTATE	POSITIVE BARRIER	FULL	NHS	22.003	MILE MARKER OL 28	6	72I	149,460
					22.003	MILE MARKER IL 28			
					22.170 RP695- 8	RAMP 8 FR PROVIDENCE RD SB TO IS 695 WB			
					22.340 RP695- 7	RAMP 7 FR IS 695 WB TO PROVIDENCE RD SB			
					22.380				149,261
					22.380 CO3334	PROVIDENCE RD			
					22.380	STRUC #3163			
					22.380	EXIT #28			
					22.410 RP695- 3	RAMP 3 FR IS 695 EB TO PROVIDENCE RD NB			
					22.512	MILE MARKER IL 28.5			
					22.512	MILE MARKER OL 28.5			
					22.560	VARIABLE MESSAGE SIGN #409			
					22.580 RP695- 4	RAMP 4 FR PROVIDENCE RD NB TO IS 695 EB			
					22.710	ATR STATION #0054 (CABINET OUTER LOOP)			
					22.900 RP695- 8	RAMP 8 FR IS 695 SB TO CROMWELL BRDG RD			
					22.930 RP695- 1	RAMP 1 FR CROMWELL BRDG RD TO IS 695 WB			
					22.973	MILE MARKER OL 29			
					22.973	MILE MARKER IL 29			
					23.050 RP695- 6	RAMP 6 FR CROMWELL BRDG RD TO IS 695 SB			
					23.090 RP695- 7	RAMP 7 FR IS 695 WB TO CROMWELL BRDG RD			
					23.110	BEGIN BRIDGE			
					23.120 CO3353	CROMWELL BRIDGE RD			
					23.120	STRUC #3164			
					23.120	EXIT #29A			
					23.140	END BRIDGE			
					23.210 RP695- 5	RAMP 5 FR IS 695 SB TO MD 542 EB			
					23.270	BEGIN BRIDGE			
					23.290				144,880
					23.290 MD542	LOCH RAVEN BLVD			
					23.290	STRUC #3165			
					23.290	EXIT #29B			

*A,B = UNIMPROVED; C = GRADED & DRAINED; D,E = SOIL,GRAVEL,STONE; F,G = LOW TYPE BITUMINOUS
H,I = HIGH TYPE BITUMINOUS; J = CONCRETE; K= BRICK; L = BLOCK

STATE HIGHWAY ADMINISTRATION OF MARYLAND
HIGHWAY INFORMATION SERVICES DIVISION
DATA SUPPORT GROUP

STATE HIGHWAY LOCATION REFERENCE

COUNTY: BALTIMORE

DISTRICT: 4

DATE: 12/31/13

ROUTE NUMBER: IS 695 CONTINUED

INVENTORY DIRECTION: NORTH

ROUTE NAME: BALTO BELTWAY (INNER LOOP)

STATE SYSTEM	FUNCTIONAL CLASS	MEDIAN TYPE	ACCESS CONTROL	NHS	MILEPOINT	MILEPOINT DESCRIPTION	MARKED LANES	SURFACE WIDTH/TYPE*	AADT
STATE PRIMARY	R URB INTERSTATE	POSITIVE BARRIER	FULL	NHS	23.320	END BRIDGE	6	72I	144,880
					23.410 RP695- 4	RAMP 4 FR MD 542 NB TO IS 695 EB			
					23.464	MILE MARKER OL 29.5			
					23.464	MILE MARKER IL 29.5			
					23.933	SMALL STRUC #03373R0			
					23.948	MILE MARKER IL 30			
					24.000	BEGIN BRIDGE			
					24.010 CO8762	JOPPA RD E			
					24.010	STRUC #3166			
					24.029	SMALL STRUC #03374R0			
					24.030	END BRIDGE			
					24.120 RP695- 6	RAMP 6 FR IS 695 EB TO MD 41 SB			
					24.160 RP695- 8	RAMP 8 FR MD 41 SB TO IS 695 WB			
					24.310 RP695- 7	RAMP 7 FR IS 695 WB TO MD 41 SB			
					24.310 RP695- 5	RAMP 5 FR MD 41 SB TO IS 695 EB			
					24.330	BEGIN BRIDGE			
					24.350				155,870
					24.350 MD 41	PERRING PKWY			
					24.350	STRUC #3167			
					24.350	EXIT #30			
					24.360	END BRIDGE			
					24.390 RP695- 1	RAMP 1 FR MD 41 NB TO IS 695 WB			
					24.390 RP695- 3	RAMP 3 FR IS 695 EB TO MD 41 NB			
					24.440	MILE MARKER OL 30.5			
					24.440	MILE MARKER IL 30.5			
					24.550 RP695- 2	RAMP 2 FR IS 695 WB TO MD 41 NB			
					24.550 RP695- 4	RAMP 4 FR MD 41 NB TO IS 695 EB			
					24.723	SMALL STRUC #03133N0			
					24.750 CO3600	OLD HARFORD RD			
					24.750	STRUC #3168			
					24.935	MILE MARKER OL 31			
					24.935	MILE MARKER IL 31			
					25.310 RP695- 8	RAMP 8 FR MD 147 SB TO IS 695 WB			
					25.310 RP695- 6	RAMP 6 FR IS 695 EB TO MD 147 SB			
					25.420 RP695- 7	RAMP 7 FR IS 695 WB TO MD 147 SB			

*A,B = UNIMPROVED; C = GRADED & DRAINED; D,E = SOIL,GRAVEL,STONE; F,G = LOW TYPE BITUMINOUS
H,I = HIGH TYPE BITUMINOUS; J = CONCRETE; K= BRICK; L = BLOCK

STATE HIGHWAY ADMINISTRATION OF MARYLAND
HIGHWAY INFORMATION SERVICES DIVISION
DATA SUPPORT GROUP

STATE HIGHWAY LOCATION REFERENCE

COUNTY: BALTIMORE
DISTRICT: 4
DATE: 12/31/13

ROUTE NUMBER: IS 695 CONTINUED

INVENTORY DIRECTION: NORTH

ROUTE NAME: BALTO BELTWAY (INNER LOOP)

STATE SYSTEM	FUNCTIONAL CLASS	MEDIAN TYPE	ACCESS CONTROL	NHS	MILEPOINT	MILEPOINT DESCRIPTION	MARKED LANES	SURFACE WIDTH/TYPE*	AADT
STATE PRIMARY	R URB INTERSTATE	POSITIVE BARRIER	FULL	NHS	25.430	RP695- 5 RAMP 5 FR MD 147 SB TO IS 695 EB	6	72I	155,870
					25.430	MILE MARKER IL 31.5			
					25.430	MILE MARKER OL 31.5			
					25.490				164,350
					25.490	MD147 HARFORD RD			
					25.490	STRUC #3170			
					25.490	EXIT #31			
					25.530	RP695- 1 RAMP 1 FR MD 147 NB TO IS 695 WB			
					25.550	RP695- 3 RAMP 3 FR IS 695 EB TO MD 147 NB			
					25.650	RP695- 2 RAMP 2 FR IS 695 WB TO MD 147 NB			
					25.920	BEGIN BRIDGE			
					25.926	MILE MARKER IL 32			
					25.926	MILE MARKER OL 32			
					25.930	CO3739 AVONDALE RD			
					25.930	STRUC #3173			
					25.940	END BRIDGE			
					25.954	MD 43 WHITE MARSH BLVD			
					25.954	EXIT #31C			
					26.140				125,232
					26.140	MD 43 WHITE MARSH BLVD			
					26.140	STRUC #3347			
					26.140	RP695- 4 RAMP 4 FR MD 147 NB TO IS 695 EB			
					26.330	CO3482 PUTTY HILL AVE			
					26.330	STRUC #3174			
					26.401	MILE MARKER IL 32.5			
					26.777	RP695- 8 RAMP 8 FR US 1 SB TO IS 695 WB			
					26.777	RP695- 6 RAMP 6 FR IS 695 EB TO US 1 SB			
					26.883	MILE MARKER IL 33			
					27.050	RP695- 5 RAMP 5 FR US 1 SB TO IS 695 EB			
					27.060	RP695- 7 RAMP 7 FR IS 695 WB TO US 1 SB			
					27.120				147,955
					27.120	US 1 BELAIR RD			
					27.120	STRUC #3175			
					27.120	EXIT #32			
					27.180	RP695- 1 RAMP 1 FR US 1 NB TO IS 695 WB			

*A,B = UNIMPROVED; C = GRADED & DRAINED; D,E = SOIL, GRAVEL, STONE; F,G = LOW TYPE BITUMINOUS
H,I = HIGH TYPE BITUMINOUS; J = CONCRETE; K = BRICK; L = BLOCK

STATE HIGHWAY ADMINISTRATION OF MARYLAND
HIGHWAY INFORMATION SERVICES DIVISION
DATA SUPPORT GROUP

STATE HIGHWAY LOCATION REFERENCE

COUNTY: BALTIMORE

DISTRICT: 4

DATE: 12/31/13

ROUTE NUMBER: IS 695 CONTINUED

INVENTORY DIRECTION: NORTH

ROUTE NAME: BALTO BELTWAY (INNER LOOP)

STATE SYSTEM	FUNCTIONAL CLASS	MEDIAN TYPE	ACCESS CONTROL	NHS	MILEPOINT	MILEPOINT DESCRIPTION	MARKED LANES	SURFACE WIDTH/TYPE*	AADT
STATE PRIMARY	R URB INTERSTATE	POSITIVE BARRIER	FULL	NHS	27.180 RP695- 3	RAMP 3 FR IS 695 EB TO US 1 NB	6	72I	147,955
					27.340	VARIABLE MESSAGE SIGN #411 (NB/L)			
					27.379	MILE MARKER IL 33.5			
					27.380 RP695- 2	RAMP 2 FR IS 695 WB TO US 1 NB			
					27.410 RP695- 4	RAMP 4 FR US 1 NB TO IS 695 EB			
					27.710	ATR STATION #0034 (CABINET OUTER LOOP)			
					27.732		5	60I	
					27.880 CO4457	LILLIAN HOLT DR			
					27.880	STRUC #3176			
					28.042 RP 95- 6	RAMP 6 FR IS 695 EB TO IS 95 SB			
					28.056 RP 95- 1	RAMP 1 FR RP 4 (FR IS95 NB) TO IS 695 WB			
					28.348 RP 95- 8	RAMP 8 FR IS 95 SB TO IS 695 WB			
					28.520 IS695	BALTO BELTWAY (OUTER LOOP)			
					28.520	STRUC #3177			
					28.550		4	48I	
					28.675 RP 95- 1	RAMP 1 FR RP 4 (FR IS95 NB) TO IS 695 WB			
					28.675	STRUC #B-X63500 (RAMP 1)			
					28.675	STRUC #3182 (OLD 95 NB)			
					28.675	OLD I-95 NB/L			
					28.690	STRUC #B-X63802			
					28.712 RP 95- 5	RAMP 5 FR RP 8 (FR IS95 SB) TO MD 695 EB			
					28.712	STRUC #B-X63400			
					28.740 RP 95- 3	RAMP 3 FR RP 6 (FR IS695 EB) TO IS 95 NB			
					28.740	STRUC #B-X63600			
					28.774 RP 95- 7	RAMP 7 FR RP 2 (FR IS695 WB) TO IS 95 SB			
					28.774	STRUC #B-X63700 (RAMP 7)			
					28.774	STRUC #3187 (OLD 95 SB)			
					28.774	OLD I-95 SB/L			
					28.794 IS 95	J F K MEMORIAL HWY			
					28.794	EXIT #33			
					28.794	STRUC #B-X63801			
					28.880	STRUC #3188 STEMMERS RUN			
					28.950	BEGIN BRIDGE			
					28.970	STRUC #3189			

*A,B = UNIMPROVED; C = GRADED & DRAINED; D,E = SOIL, GRAVEL, STONE; F,G = LOW TYPE BITUMINOUS
H,I = HIGH TYPE BITUMINOUS; J = CONCRETE; K = BRICK; L = BLOCK

STATE HIGHWAY ADMINISTRATION OF MARYLAND
HIGHWAY INFORMATION SERVICES DIVISION
DATA SUPPORT GROUP

STATE HIGHWAY LOCATION REFERENCE

COUNTY: BALTIMORE
DISTRICT: 4
DATE: 12/31/13

ROUTE NUMBER: IS 695 CONTINUED

INVENTORY DIRECTION: NORTH

ROUTE NAME: BALTO BELTWAY (INNER LOOP)

STATE SYSTEM	FUNCTIONAL CLASS	MEDIAN TYPE	ACCESS CONTROL	NHS	MILEPOINT	MILEPOINT DESCRIPTION	MARKED LANES	SURFACE WIDTH/TYPE*	AADT
STATE PRIMARY	R URB INTERSTATE	POSITIVE BARRIER	FULL	NHS	28.970 IS695	BALTO BELTWAY (OUTER LOOP)	4	48I	147,955
					28.990	END BRIDGE			
					29.170 MD695	BALTIMORE BELTWAY (INNER LOOP)			
					29.170	DRAINAGE STRUC #03346X5/X6			

ROUTE NUMBER: IS 795

INVENTORY DIRECTION: NORTH

ROUTE NAME: NORTHWEST EXPRESSWAY

STATE SYSTEM	FUNCTIONAL CLASS	MEDIAN TYPE	ACCESS CONTROL	NHS	MILEPOINT	MILEPOINT DESCRIPTION	MARKED LANES	SURFACE WIDTH/TYPE*	AADT
STATE PRIMARY	R URB INTERSTATE	POSITIVE BARRIER	FULL	NHS	00.000		4	48J	108,919
					00.000 IS695	BALTO BELTWAY (INNER LOOP)			
					00.000 RP695- 1	RAMP 1 FR IS 695 NB TO IS 795 WB (BACK)			
					00.000 RP695- 3	RAMP 3 FR IS 795 EB TO IS 695 NB (BACK)			
					00.000	STRUC #3310			
					00.000	EXIT #19			
					00.000 IS695	BALTO BELTWAY (OUTER LOOP)			
					00.020	END BRIDGE			
					00.183 RP695- 6	RAMP 6 FR IS 795 EB TO IS 695 SB			
					00.200 RP695- 8	RAMP 8 FR IS 695 SB TO IS 795 WB			
					00.280	BEGIN BRIDGE			
					00.320	STRUC #3314 GWYNNNS FALLS			
					00.390	END BRIDGE			
					00.440	MILE MARKER 1.0			
					00.510	SPEED LIMIT 60 MPH			
					00.640		5	60J	
					00.680	BEGIN BRIDGE			
					00.710	STRUC #3315			
					00.710	R/R - RAILROAD CROSSING - CSX			
					00.740	END BRIDGE			
					00.880	ATR STATION #0073 (CABINET SB/L)			
					00.900		6	72J	
					00.904	DRAINAGE STRUC #03523X0			
					00.910	BEGIN BRIDGE			
					00.930 CO7113	MT WILSON LA			

*A,B = UNIMPROVED; C = GRADED & DRAINED; D,E = SOIL, GRAVEL, STONE; F,G = LOW TYPE BITUMINOUS
H,I = HIGH TYPE BITUMINOUS; J = CONCRETE; K = BRICK; L = BLOCK

STATE HIGHWAY ADMINISTRATION OF MARYLAND
HIGHWAY INFORMATION SERVICES DIVISION
DATA SUPPORT GROUP

STATE HIGHWAY LOCATION REFERENCE

COUNTY: BALTIMORE
DISTRICT: 4
DATE: 12/31/13

ROUTE NUMBER: IS 795 CONTINUED
INVENTORY DIRECTION: NORTH
ROUTE NAME: NORTHWEST EXPRESSWAY

STATE SYSTEM	FUNCTIONAL CLASS	MEDIAN TYPE	ACCESS CONTROL	NHS	MILEPOINT	MILEPOINT DESCRIPTION	MARKED LANES	SURFACE WIDTH/TYPE*	AADT
STATE PRIMARY	R URB INTERSTATE	POSITIVE BARRIER	FULL	NHS	00.930	STRUC #3307	6	72J	108,919
					00.940	END BRIDGE			
					00.980	ATR STATION #0072 (CABINET NB/L)			
					01.215	DRAINAGE STRUC #03082X0			
					01.453	MILE MARKER 2.0			
					01.550 CO2250	MC DONOGH RD			
					01.550	STRUC #3316			
					01.772	DRAINAGE STRUC #03083X0			
					02.016	DRAINAGE STRUC #03472X0			
					02.350	BEGIN BRIDGE			
					02.370	STRUC #3317			
					02.370	R/R - RAILROAD CROSSING			
					02.410	END BRIDGE			
					02.426	MILE MARKER 3.0			
					02.590	STRUC #3318 GWYNNS FALLS			
					02.840		5	60J	
					02.920	STRUC #3322 GWYNNS FALLS			
					03.090 RP795- 4	RAMP 4 FR IS 795 NB TO MD 940 EB			
					03.090	BEGIN BRIDGE			
					03.130	STRUC #3319 RED RUN			
					03.170 CO2251	PAINTERS MILL RD			
					03.190	END BRIDGE			
					03.270	STRUC - PEDESTRIAN TUNNEL			
					03.310 RP795-10	RAMP 10 FR RAMP 9 TO IS 795 NB			
					03.310	STRUC #3360			
					03.410	CROSSOVER - XO79			
					03.432	MILE MARKER 4.0			
					03.560		4	48J	68,402
					03.560 RP795- 7	RAMP 7 FR MD 940 WB TO IS 795 SB			
					03.650 RP795-10	RAMP 10 FR RAMP 9 TO IS 795 NB			
					03.910	BEGIN BRIDGE			
					03.920 MD940	OWINGS MILLS BLVD			
					03.930	STRUC #3323			
					03.930 RP795- 3	RAMP 3 FR MD 940 EB TO IS 795 NB			
					03.930	EXIT #4			

*A,B = UNIMPROVED; C = GRADED & DRAINED; D,E = SOIL,GRAVEL,STONE; F,G = LOW TYPE BITUMINOUS
H,I = HIGH TYPE BITUMINOUS; J = CONCRETE; K= BRICK; L = BLOCK

STATE HIGHWAY ADMINISTRATION OF MARYLAND
HIGHWAY INFORMATION SERVICES DIVISION
DATA SUPPORT GROUP

STATE HIGHWAY LOCATION REFERENCE

COUNTY: BALTIMORE

DISTRICT: 4

DATE: 12/31/13

ROUTE NUMBER: IS 795 CONTINUED

INVENTORY DIRECTION: NORTH

ROUTE NAME: NORTHWEST EXPRESSWAY

STATE SYSTEM	FUNCTIONAL CLASS	MEDIAN TYPE	ACCESS CONTROL	NHS	MILEPOINT	MILEPOINT DESCRIPTION	MARKED LANES	SURFACE WIDTH/TYPE*	AADT
STATE PRIMARY	R URB INTERSTATE	POSITIVE BARRIER	FULL	NHS	03.950		4	48I	68,402
					03.950	END BRIDGE			
					04.040 RP795- 1	RAMP 1 FR RAMP 4 (FR IS795) TO MD 940 WB			
					04.040	STRUC #3330			
					04.050	BEGIN BRIDGE			
					04.060 RP795- 7	RAMP 7 FR MD 940 WB TO IS 795 SB			
					04.060	STRUC #3327			
					04.080	END BRIDGE			
					04.450 RP795- 2	RAMP 2 FR RAMP 7 (FR MD940) TO IS 795 NB			
					04.450 RP795- 9	RAMP 9 FR IS 795 TO RAMP 10 (TO IS 795)			
					04.450	MILE MARKER 5.0			
					05.170 CO562	PLEASANT HILL RD			
					05.170	STRUC #3332			
					05.460	MILE MARKER 6.0			
					05.486	SMALL STRUC #03476N0			
					05.550	DRAINAGE STRUC #03474X0			
					05.920	VARIABLE MESSAGE SIGN #422 SB/L			
					05.960	BEGIN BRIDGE			
					05.970 CO8101	CHURCH RD			
					05.970	STRUC #3333			
					05.990	END BRIDGE			
					06.300 RP795- 4	RAMP 4 FR IS 795 NB TO FRANKLIN BLVD			
					06.300 RP795- 6	RAMP 6 FR FRANKLIN BLVD TO IS 795 SB			
					06.483	MILE MARKER 7.0			
					06.540	BEGIN BRIDGE			
					06.550				55,001
					06.550 CO6781	FRANKLIN BLVD			
					06.550	STRUC #3334			
					06.550	EXIT #7			
					06.570	END BRIDGE			
					06.580 RP795- 7	RAMP 7 FR FRANKLIN BLVD TO IS 795 WB			
					06.600 RP795- 1	RAMP 1 FR IS 795 NB TO FRANKLIN BLVD			
					06.890 RP795- 2	RAMP 2 FR FRANKLIN BLVD TO IS 795 NB			
					06.960 RP795- 8	RAMP 8 FR IS 795 SB TO NICODEMUS RD			

*A,B = UNIMPROVED; C = GRADED & DRAINED; D,E = SOIL,GRAVEL,STONE; F,G = LOW TYPE BITUMINOUS
H,I = HIGH TYPE BITUMINOUS; J = CONCRETE; K= BRICK; L = BLOCK

STATE HIGHWAY ADMINISTRATION OF MARYLAND
HIGHWAY INFORMATION SERVICES DIVISION
DATA SUPPORT GROUP

STATE HIGHWAY LOCATION REFERENCE

COUNTY: BALTIMORE

DISTRICT: 4

DATE: 12/31/13

ROUTE NUMBER: IS 795 CONTINUED

INVENTORY DIRECTION: NORTH

ROUTE NAME: NORTHWEST EXPRESSWAY

STATE SYSTEM	FUNCTIONAL CLASS	MEDIAN TYPE	ACCESS CONTROL	NHS	MILEPOINT	MILEPOINT DESCRIPTION	MARKED LANES	SURFACE WIDTH/TYPE*	AADT
STATE PRIMARY	R URB INTERSTATE	POSITIVE BARRIER	FULL	NHS	07.360	TRAVEL ADVISORY SIGN	4	48I	55,001
					07.400 CO503	BERRYMANS LA			
					07.400	STRUC #3335			
					07.468	MILE MARKER 8.0			
					07.550	DRAINAGE STRUC #03085X0			
					07.950 CO504	STOCKSDALE AVE			
					07.950	STRUC #3336			
					08.070	DRAINAGE STRUC #03086X0			
					08.280	DRAINAGE STRUC #03087X0			
					08.330	BEGIN BRIDGE			
					08.340 CO499	COCKEYS MILL RD			
					08.340	STRUC #3337			
					08.350	END BRIDGE			
					08.410		4	56I	
					08.470		5	60I	
					08.470	MILE MARKER 9.0			
					08.610		4	48I	
					08.610 RP795- 1	RAMP 1 FR IS 795 NB TO MD 140 WB			
					08.660 RP795- 6	RAMP 6 FR MD 140 EB TO IS 795 SB			
		PAINTED			08.790				
		NONE (UNDIV)			08.850				
					08.870	BEGIN BRIDGE			
					08.880 RP795- 1	RAMP 1 FR IS 795 NB TO MD 140 WB			
					08.880	STRUC #3338			
					08.890	END BRIDGE			
		PAINTED			08.900				
		NONE (UNDIV)			08.930				
					08.970	SPUR TO MD 140 - SP123			
					08.980	SPUR FR MD 140 - SP298			
					08.990 MD140	WESTMINSTER PIKE			
					08.990	EXIT #9			
					08.990 MD795	NO NAME (AHEAD)			
					08.990	TRAFFIC SIGNAL			

*A,B = UNIMPROVED; C = GRADED & DRAINED; D,E = SOIL, GRAVEL, STONE; F,G = LOW TYPE BITUMINOUS
H,I = HIGH TYPE BITUMINOUS; J = CONCRETE; K = BRICK; L = BLOCK

STATE HIGHWAY ADMINISTRATION OF MARYLAND
HIGHWAY INFORMATION SERVICES DIVISION
DATA SUPPORT GROUP

STATE HIGHWAY LOCATION REFERENCE

COUNTY: BALTIMORE
DISTRICT: 4
DATE: 12/31/13

ROUTE NUMBER: IS 895
INVENTORY DIRECTION: NORTH
ROUTE NAME: HARBOR TUNNEL THRUWAY

STATE SYSTEM	FUNCTIONAL CLASS	MEDIAN TYPE	ACCESS CONTROL	NHS	MILEPOINT	MILEPOINT DESCRIPTION	MARKED LANES	SURFACE WIDTH/TYPE*	AADT
STATE PRIMARY	R URB FRWY EXPWY	POSITIVE BARRIER	FULL	NHS	00.000		4	48J	11,462
					00.000	HOWARD CO/L			
					00.000	STRUC #HOY014 PATAPSCO RIVER			
					00.000	TOLL MAINTENANCE			
					00.010				
					00.020	US 1 WASHINGTON BLVD			
					00.060		4	48I	
					00.060	END BRIDGE			
					00.230	RP895- 4 RAMP 4 FR US 1 NB TO IS 895 EB			
					00.290				13,311
					00.290	IS195 METROPOLITAN BLVD			
					00.290	STRUC #3341			
					00.320	SPEED LIMIT 55 MPH			
					00.330	RP895- 7 RAMP 7 FR IS 895 WB TO US 1 SB			
		UNPROTECTED			00.368				
		POSITIVE BARRIER			00.500				
					00.578	BEGIN BRIDGE			
					00.590	STRUC #BY018 CALVERT ACCESS RD			
					00.602	END BRIDGE			
					00.720	BEGIN BRIDGE			
					00.740	R/R #ATK 529 538 K			
					00.740	STRUC #BY020			
					00.760	END BRIDGE			
					00.880	BEGIN BRIDGE			
					00.900	STRUC #BY021 HERBERT RUN			
					00.930	END BRIDGE			
		UNPROTECTED			01.010				
		POSITIVE BARRIER			01.228				
					01.280	BEGIN BRIDGE			
					01.290	STRUC #BY026			
					01.290	HALETHORPE FARMS RD			
					01.301	END BRIDGE			
		UNPROTECTED			01.370				
					01.535	CROSSOVER - XO78			
					01.882	MILE MARKER 3.0			

*A,B = UNIMPROVED; C = GRADED & DRAINED; D,E = SOIL,GRAVEL,STONE; F,G = LOW TYPE BITUMINOUS
H,I = HIGH TYPE BITUMINOUS; J = CONCRETE; K= BRICK; L = BLOCK

STATE HIGHWAY ADMINISTRATION OF MARYLAND
HIGHWAY INFORMATION SERVICES DIVISION
DATA SUPPORT GROUP

STATE HIGHWAY LOCATION REFERENCE

COUNTY: BALTIMORE
DISTRICT: 4
DATE: 12/31/13

ROUTE NUMBER: IS 895 CONTINUED
INVENTORY DIRECTION: NORTH
ROUTE NAME: HARBOR TUNNEL THRUWAY

STATE SYSTEM	FUNCTIONAL CLASS	MEDIAN TYPE	ACCESS CONTROL	NHS	MILEPOINT	MILEPOINT DESCRIPTION	MARKED LANES	SURFACE WIDTH/TYPE*	AADT
STATE PRIMARY	R URB FRWY EXPWY	POSITIVE BARRIER	FULL	NHS	02.160		4	48I	13,311
					02.160	BEGIN BRIDGE			
					02.170 CO6274	TRANSWAY RD			
					02.170 OP254	TRANSWAY RD			
					02.170	STRUC #BY036			
					02.182	END BRIDGE			
		UNPROTECTED			02.260				
		POSITIVE BARRIER			02.322				
					02.390	BEGIN BRIDGE			
					02.400 IS695	BALTO BELTWAY (OUTER LOOP)			
	URB INTERSTATE				02.410				16,385
					02.410 IS695	BALTO BELTWAY (INNER LOOP)			
					02.410	STRUC #BY037			
					02.410	EXIT #3			
					02.440				
					02.440	END BRIDGE			
					02.440 RP695- 5	RAMP 5 FR IS 695 SB TO IS 895 EB			
		UNPROTECTED			02.525				
					02.558	SPEED LIMIT 55 MPH			
					02.580 RP695- 2	RAMP 2 FR IS 895 WB TO IS 695 NB			
		POSITIVE BARRIER			02.634				
					02.700	BEGIN BRIDGE			
					02.710 CO3200	HAMMONDS FERRY RD			
					02.710	STRUC #BY040			
					02.720	END BRIDGE			
		UNPROTECTED			02.812				
					02.903	MILE MARKER 4.0			
					03.350				32,694
					03.350 RP895- 7	RAMP 7 FR IS 895 WB TO MD 295 SB			
					03.350 MD295	BALTIMORE WASHINGTON PKWY			
					03.350	STRUC #BY046			
					03.350	EXIT #4			
					03.570 RP895- 4	RAMP 4 FR MD 295 NB TO IS 895 EB			
		POSITIVE BARRIER			03.664				
					03.664	CROSSOVER - XO127			

*A,B = UNIMPROVED; C = GRADED & DRAINED; D,E = SOIL, GRAVEL, STONE; F,G = LOW TYPE BITUMINOUS
H,I = HIGH TYPE BITUMINOUS; J = CONCRETE; K = BRICK; L = BLOCK

STATE HIGHWAY LOCATION REFERENCE

COUNTY: BALTIMORE
DISTRICT: 4
DATE: 12/31/13

ROUTE NUMBER: IS 895 CONTINUED
INVENTORY DIRECTION: NORTH
ROUTE NAME: HARBOR TUNNEL THRUWAY

STATE SYSTEM	FUNCTIONAL CLASS	MEDIAN TYPE	ACCESS CONTROL	NHS	MILEPOINT	MILEPOINT DESCRIPTION	MARKED LANES	SURFACE WIDTH/TYPE*	AADT
STATE PRIMARY	R URB INTERSTATE	POSITIVE BARRIER	FULL	NHS	03.800	BEGIN BRIDGE	4	48I	32,694
					03.810 MD648E	OLD ANNAPOLIS RD			
					03.810	STRUC #BY051			
					03.825	END BRIDGE			
					03.905	MILE MARKER 5.0			
					04.110	BEGIN BRIDGE			
					04.130	STRUC #BY054 B&A R/R			
					04.150	END BRIDGE			
					04.250	BEGIN BRIDGE			
					04.610	STRUC #BY059 PATAPSCO RIVER			
					04.610	ANNE ARUNDEL CO/L			
					04.610 IS895	HARBOR TUNNEL THRUWAY (AHEAD)			
					04.610	BEGIN X-REF W/IS 895 (AA CO & BALT CITY)			
					13.890				61,466
					13.890 IS895	HARBOR TUNNEL THRUWAY (BACK)			
					13.890	NORTHEAST BALTO CITY LINE			
					13.890	END X-REF W/IS 895 (BALTIMORE CITY)			
					13.979	EXIT #62			
					13.979 IS 95	J F K MEMORIAL HWY			

ROUTE NUMBER: MD 7
INVENTORY DIRECTION: EAST
ROUTE NAME: PHILADELPHIA RD

STATE SYSTEM	FUNCTIONAL CLASS	MEDIAN TYPE	ACCESS CONTROL	NHS	MILEPOINT	MILEPOINT DESCRIPTION	MARKED LANES	SURFACE WIDTH/TYPE*	AADT
STATE SECONDARY	R URB MINOR ART	NONE (UNDIV)	NONE	NOT NHS	00.000		2	36I	12,071
					00.000 CO5126	66TH ST (BACK)			
					00.000 US 40	PULASKI HWY			
					00.000	TRAFFIC SIGNAL			
					00.040		2	26I	
					00.040 MD 7BA	OLD PHILADELPHIA RD			
					00.040	STOP SIGN			
					00.160	SPEED LIMIT 30 MPH			
					00.175	STOLBA AVE			

*A,B = UNIMPROVED; C = GRADED & DRAINED; D,E = SOIL, GRAVEL, STONE; F,G = LOW TYPE BITUMINOUS
H,I = HIGH TYPE BITUMINOUS; J = CONCRETE; K = BRICK; L = BLOCK

STATE HIGHWAY ADMINISTRATION OF MARYLAND
HIGHWAY INFORMATION SERVICES DIVISION
DATA SUPPORT GROUP

STATE HIGHWAY LOCATION REFERENCE

COUNTY: BALTIMORE
DISTRICT: 4
DATE: 12/31/13

ROUTE NUMBER: MD 7 CONTINUED
INVENTORY DIRECTION: EAST
ROUTE NAME: PHILADELPHIA RD

STATE SYSTEM	FUNCTIONAL CLASS	MEDIAN TYPE	ACCESS CONTROL	NHS	MILEPOINT	MILEPOINT DESCRIPTION	MARKED LANES	SURFACE WIDTH/TYPE*	AADT
STATE SECONDARY	R URB MINOR ART	NONE (UNDIV)	NONE	NOT NHS	00.240 CO5104	ROSEDALE HEIGHTS AVE	2	26I	12,071
					00.380 CO5105	LONGVIEW AVE			
					00.450 CO5101	BEATTY AVE			
		CENTER TLA (UNDIV)			00.490		2	24I	
					00.490 CO5100	SHIPHORST TERR			
					00.610	MOGEN ABRAHAM CEMETERY			
		NONE (UNDIV)			00.630				
					00.660 CO5082	HAMILTON AVE			
					00.660 CO5081	ROSEDALE AVE			
					00.660	TRAFFIC SIGNAL			
		CENTER TLA (UNDIV)			00.690				
		NONE (UNDIV)			00.760				
					00.840 CO5083	ROSEWICK AVE			
					00.850 OP429	GRANSAY RD			
					00.890	STRUC #3017 REDHOUSE CREEK			
					00.950 CO5069	CHESACO AVE			
					00.950 OP6435	CHESACO AVE			
					00.950	TRAFFIC SIGNAL			
					01.050	ROSEDALE V.F.D. STATION #280			
					01.140 CO5044	SELLIER AVE			
					01.190 CO4423	SELING AVE			
					01.190	TRAFFIC SIGNAL			
					01.270 CO4435	DORIS AVE			
					01.340 CO4424	PINE GROVE RD			
		CENTER TLA (UNDIV)			01.390				
					01.390 CO5037	KAHLER AVE			
					01.402	PRINCE OF PEACE EVANGEL LUTHERAN CHURCH			
					01.470 CO5035	NEIGHBORS AVE			
		NONE (UNDIV)			01.560				
					01.580 CO4436	SPRING AVE			
					01.620 CO4438	HILLDALE RD			
					01.730 CO4440	DALTON AVE			
					01.800 CO4441	RUSTIC AVE			
					01.820 CO4442	EVERING AVE			

*A,B = UNIMPROVED; C = GRADED & DRAINED; D,E = SOIL, GRAVEL, STONE; F,G = LOW TYPE BITUMINOUS
H,I = HIGH TYPE BITUMINOUS; J = CONCRETE; K = BRICK; L = BLOCK

STATE HIGHWAY ADMINISTRATION OF MARYLAND
HIGHWAY INFORMATION SERVICES DIVISION
DATA SUPPORT GROUP

STATE HIGHWAY LOCATION REFERENCE

COUNTY: BALTIMORE
DISTRICT: 4
DATE: 12/31/13

ROUTE NUMBER: MD 7 CONTINUED
INVENTORY DIRECTION: EAST
ROUTE NAME: PHILADELPHIA RD

STATE SYSTEM	FUNCTIONAL CLASS	MEDIAN TYPE	ACCESS CONTROL	NHS	MILEPOINT	MILEPOINT DESCRIPTION	MARKED LANES	SURFACE WIDTH/TYPE*	AADT
STATE SECONDARY	R URB MINOR ART	CENTER TLA (UNDIV)	NONE	NOT NHS	01.840		2	24I	12,071
					01.930				12,761
					01.930 CO4372	KENWOOD AVE			
					01.970 CO4384	CHAPEL HILL DR			
		NONE (UNDIV)			02.020				
					02.113	GOLDEN RING MIDDLE SCHOOL			
		PAINTED			02.140				
		NONE (UNDIV)			02.208				
					02.250		3	36I	27,201
					02.250 CO4453	GOLDEN RING RD			
					02.250 MD588	GOLDEN RING RD			
					02.250	TRAFFIC SIGNAL			
		CENTER TLA (UNDIV)			02.270				
					02.280		4	48I	
					02.308	SPEED LIMIT 35 MPH			
					02.410	SALT DOME			
					02.430 RP695- 8	RAMP 8 FR MD 695 SB TO MD 7 WB			
					02.430 RP695- 6	RAMP 6 FR MD 7 EB TO MD 695 SB			
		NONE (UNDIV)			02.480				
					02.480 RP695- 5	RAMP 5 FR RAMP 8 (FR MD 695) TO MD 7 EB			
					02.480 RP695- 7	RAMP 7 FR MD 7 WB TO RAMP 6 (TO MD 695)			
					02.480	TRAFFIC SIGNAL			
					02.500	BEGIN BRIDGE			
					02.520				39,701
					02.520 MD695	BALTIMORE BELTWAY (INNER LOOP)			
					02.520	STRUC #3190			
					02.520	EXIT #34			
					02.520 MD695	BALTIMORE BELTWAY (OUTER LOOP)			
					02.540	END BRIDGE			
					02.590 RP695- 1	RAMP 1 FR MD 695 NB TO MD 7 WB			
		CURBED			02.600				
					02.610	SPUR TO GOLDEN RING CENTER			
					02.630 RP695- 2	RAMP 2 FR MD 7 TO MD 695 NB			

*A,B = UNIMPROVED; C = GRADED & DRAINED; D,E = SOIL, GRAVEL, STONE; F,G = LOW TYPE BITUMINOUS
H,I = HIGH TYPE BITUMINOUS; J = CONCRETE; K = BRICK; L = BLOCK

STATE HIGHWAY ADMINISTRATION OF MARYLAND
HIGHWAY INFORMATION SERVICES DIVISION
DATA SUPPORT GROUP

STATE HIGHWAY LOCATION REFERENCE

COUNTY: BALTIMORE

DISTRICT: 4

DATE: 12/31/13

ROUTE NUMBER: MD 7 CONTINUED

INVENTORY DIRECTION: EAST

ROUTE NAME: PHILADELPHIA RD

STATE SYSTEM	FUNCTIONAL CLASS	MEDIAN TYPE	ACCESS CONTROL	NHS	MILEPOINT	MILEPOINT DESCRIPTION	MARKED LANES	SURFACE WIDTH/TYPE*	AADT
STATE SECONDARY	R URB MINOR ART	CURBED	NONE	NOT NHS	02.630 RP695- 4	RAMP 4 FR RAMP 1 (FR MD 695) TO MD 7 EB	4	48I	39,701
					02.630	ENT TO GOLDEN RING CENTER			
					02.630	TRAFFIC SIGNAL			
					02.640	SPUR FR GOLDEN RING CENTER			
					02.800 CO7269	FONTANA LA			
					02.800	TRAFFIC SIGNAL			
					02.900	SPUR TO ROSSVILLE BLVD			
					02.900	SPUR FR ROSSVILLE BLVD			
					02.900	STRUC #3016 STEMMERS RUN			
		PAINTED			02.930				20,451
					02.930 CO4458	ROSSVILLE BLVD			
					02.930	TRAFFIC SIGNAL			
					02.950	SPUR TO ROSSVILLE BLVD			
					02.950	SPUR FR ROSSVILLE BLVD			
					02.980	SIGN: ROSSVILLE			
					03.000		3	36I	
		NONE (UNDIV)			03.040				
					03.060 CO4459	RIDGE RD			
					03.075		2	40I	
					03.090		2	36I	
					03.140		2	24I	
					03.290 CO4464	MAYFLOWER RD			
					03.420		2	22I	
					03.470		2	24I	
		PAINTED			03.740				
					03.740 CO4462	HOSPITAL DR			
					03.740	TRAFFIC SIGNAL			
					03.750	SPEED LIMIT 35 MPH			
		NONE (UNDIV)			03.790				
					03.851		2	22I	
					04.050 CO4463	LENNINGS LA			
					04.077	ROSEDALE BAPTIST CHURCH			
					04.159	SPEED LIMIT 40 MPH			
					04.180	PALAMON DR			

*A,B = UNIMPROVED; C = GRADED & DRAINED; D,E = SOIL, GRAVEL, STONE; F,G = LOW TYPE BITUMINOUS
H,I = HIGH TYPE BITUMINOUS; J = CONCRETE; K = BRICK; L = BLOCK

STATE HIGHWAY ADMINISTRATION OF MARYLAND
HIGHWAY INFORMATION SERVICES DIVISION
DATA SUPPORT GROUP

STATE HIGHWAY LOCATION REFERENCE

COUNTY: BALTIMORE

DISTRICT: 4

DATE: 12/31/13

ROUTE NUMBER: MD 7 CONTINUED

INVENTORY DIRECTION: EAST

ROUTE NAME: PHILADELPHIA RD

STATE SYSTEM	FUNCTIONAL CLASS	MEDIAN TYPE	ACCESS CONTROL	NHS	MILEPOINT	MILEPOINT DESCRIPTION	MARKED LANES	SURFACE WIDTH/TYPE*	AADT
STATE SECONDARY	R URB MINOR ART	NONE (UNDIV)	NONE	NOT NHS	04.260 OP366	WINDSOR WAY	2	22I	20,451
					04.300		2	24I	
					04.340		2	22I	
					04.370 OP6370	LITANY LA			
		PAINTED			04.470		2	24I	
		NONE (UNDIV)			04.532				
		CENTER TLA (UNDIV)			04.580				
					04.580 CO4189	KING AVE			
					04.580	TRAFFIC SIGNAL			
		NONE (UNDIV)			04.700		2	22I	
					04.720 OP6475	BARON PL			
					04.720 CO4465	MIDDLE RIVER RD			
					04.720	TRAFFIC SIGNAL			
		CENTER TLA (UNDIV)			04.770				
					04.850	A & JS WAY			
					04.890 OP6477	BARON PL			
					04.953	DRAINAGE STRUC #03300X0			
					04.990 OP6479	KING HENRY CIR			
		NONE (UNDIV)			05.030				
					05.032	SIGN: NOTTINGHAM			
					05.070 OP367	PHILCO RD			
					05.250 CO4188	RAVENWOOD RD			
					05.310 OP369	NO NAME			
					05.340 CO4185	SPOTSWOOD RD			
					05.440 CO4183	MOHRS LA			
					05.490 CO4184	NOTTINGWOOD RD			
					05.580	DRAINAGE STRUC #03101X0			
		PAINTED			05.610		2	32I	
					05.630		2	36I	
		NONE (UNDIV)			05.658		4	48I	
		CURBED			05.710				15,581
					05.710 OP6907	CAMPBELL BLVD			
					05.710	TRAFFIC SIGNAL			
					05.710 CO6880	CAMPBELL BLVD			
					05.740	SPUR TO CAMPBELL BLVD			

*A,B = UNIMPROVED; C = GRADED & DRAINED; D,E = SOIL, GRAVEL, STONE; F,G = LOW TYPE BITUMINOUS
H,I = HIGH TYPE BITUMINOUS; J = CONCRETE; K = BRICK; L = BLOCK

STATE HIGHWAY ADMINISTRATION OF MARYLAND
HIGHWAY INFORMATION SERVICES DIVISION
DATA SUPPORT GROUP

STATE HIGHWAY LOCATION REFERENCE

COUNTY: BALTIMORE

DISTRICT: 4

DATE: 12/31/13

ROUTE NUMBER: MD 7 CONTINUED

INVENTORY DIRECTION: EAST

ROUTE NAME: PHILADELPHIA RD

STATE SYSTEM	FUNCTIONAL CLASS	MEDIAN TYPE	ACCESS CONTROL	NHS	MILEPOINT	MILEPOINT DESCRIPTION	MARKED LANES	SURFACE WIDTH/TYPE*	AADT
STATE SECONDARY	R URB MINOR ART	NONE (UNDIV)	NONE	NOT NHS	05.750		4	48I	15,581
		CENTER TLA (UNDIV)			05.780				
		NONE (UNDIV)			05.920				
		CENTER TLA (UNDIV)			05.980				
					06.028	BEGIN BRIDGE			
					06.040	STRUC #3015 WHITE MARSH RUN			
					06.052	END BRIDGE			
		NONE (UNDIV)			06.121				
		CENTER TLA (UNDIV)			06.185				
		NONE (UNDIV)			06.218				
		CENTER TLA (UNDIV)			06.277				
					06.277	NOTTINGRIDGE RD			
		NONE (UNDIV)			06.358				
					06.430 MD 7J	INDUSTRIAL PARK RD			
					06.430	TRAFFIC SIGNAL			
					06.430	NOTTINGHAM DR			
					06.450	SPUR FR MD 7-J			
					06.547		2	24I	
					06.590	BEGIN BRIDGE			
					06.620 MD 43	WHITE MARSH BLVD			
					06.620	STRUC #3218			
					06.640	END BRIDGE			
					06.660 RP 43- 1	RAMP 1 FR MD 7 NB TO MD 43 WB			
					06.730		2	22I	
					06.740 RP 43- 8	RAMP 8 FR MD 7 SB TO RAMP 1 (TO MD 43)			
					06.770 CO4094	SILVER SPRING RD			
					06.900	SIGN: WHITE MARSH			
					07.140	STRUC #3014 HONEYGO RUN			
					07.210		2	24I	
					07.210 CO4095	EBENEZER RD			
					07.210	TRAFFIC SIGNAL			
					07.210 CO4033	COWENTON AVE			
					07.546	DRAINAGE STRUC #03103X0			
					07.650	JCB LA			

*A,B = UNIMPROVED; C = GRADED & DRAINED; D,E = SOIL,GRAVEL,STONE; F,G = LOW TYPE BITUMINOUS
H,I = HIGH TYPE BITUMINOUS; J = CONCRETE; K = BRICK; L = BLOCK

STATE HIGHWAY ADMINISTRATION OF MARYLAND
HIGHWAY INFORMATION SERVICES DIVISION
DATA SUPPORT GROUP

STATE HIGHWAY LOCATION REFERENCE

COUNTY: BALTIMORE
DISTRICT: 4
DATE: 12/31/13

ROUTE NUMBER: MD 7 CONTINUED

INVENTORY DIRECTION: EAST

ROUTE NAME: PHILADELPHIA RD

STATE SYSTEM	FUNCTIONAL CLASS	MEDIAN TYPE	ACCESS CONTROL	NHS	MILEPOINT	MILEPOINT DESCRIPTION	MARKED LANES	SURFACE WIDTH/TYPE*	AADT
STATE SECONDARY	R URB MINOR ART	NONE (UNDIV)	NONE	NOT NHS	07.870		2	24I	11,431
					07.870 CO4021	JOPPA RD			
					08.180 OP347	CULLUM AVE			
					08.186	DRAINAGE STRUC #03301X0			
					08.320	THIRTEEN MILE LA			
		CENTER TLA (UNDIV)			08.481				
					08.498 CO8731	OVERLOOK CIR			
		NONE (UNDIV)			08.620				
		CENTER TLA (UNDIV)			08.660				
					08.660 CO8202	HOLTER RD			
		PAINTED			08.740				
					08.740 CO8140	APPERSON RD			
		NONE (UNDIV)			08.800				
					08.834 CO8488	HONEYGO RIDGE CT			
					08.915 CO8689	MAUDES WAY			
					08.980 OP346	LLOYD AVE			
					09.160 CO6112	NEW FORGE RD			
					09.370 CO3952	ALLENDER RD			
					09.400 CO3945	CARRINGTON DR			
					09.460 CO3941	RANELAGH RD			
					09.480	STRUC #3295 DEAN BRANCH			
					09.490 CO3964	BUSH ST			
					09.600 CO3963	FORGE RD			
					09.750	BEGIN BRIDGE			
					09.770	STRUC #3013 BIG GUNPOWDER FALLS			
					09.780		2	22I	
					09.797		2	24I	
					09.797	END BRIDGE			
		PAINTED			09.964				
		NONE (UNDIV)			09.996				
		PAINTED			10.040				
					10.040 CO3940	RAPHEL RD			
		NONE (UNDIV)			10.090		2	22I	
					10.235	DRAINAGE STRUC #03104X0			
					10.477	DRAINAGE STRUC #03105X0			

*A,B = UNIMPROVED; C = GRADED & DRAINED; D,E = SOIL, GRAVEL, STONE; F,G = LOW TYPE BITUMINOUS
H,I = HIGH TYPE BITUMINOUS; J = CONCRETE; K = BRICK; L = BLOCK

STATE HIGHWAY LOCATION REFERENCE

COUNTY: BALTIMORE
DISTRICT: 4
DATE: 12/31/13

ROUTE NUMBER: MD 7 CONTINUED

INVENTORY DIRECTION: EAST

ROUTE NAME: PHILADELPHIA RD

STATE SYSTEM	FUNCTIONAL CLASS	MEDIAN TYPE	ACCESS CONTROL	NHS	MILEPOINT	MILEPOINT DESCRIPTION	MARKED LANES	SURFACE WIDTH/TYPE*	AADT
STATE SECONDARY	R URB MINOR ART	NONE (UNDIV)	NONE	NOT NHS	10.650 CO3939	JONES RD	2	22I	11,431
					10.660 CO3938	PFEFFERS RD			
					10.810	DRAINAGE STRUC #03106X0			
					11.320				8,281
					11.320 CO3927	BRADSHAW RD			
					11.510	STRUC #3012 LITTLE GUNPOWDER FALLS			
					11.510	HARFORD CO/L			

ROUTE NUMBER: MD 7BA

INVENTORY DIRECTION: SOUTH

ROUTE NAME: OLD PHILADELPHIA RD

STATE SYSTEM	FUNCTIONAL CLASS	MEDIAN TYPE	ACCESS CONTROL	NHS	MILEPOINT	MILEPOINT DESCRIPTION	MARKED LANES	SURFACE WIDTH/TYPE*	AADT
STATE SECONDARY	R URB LOCAL	NONE (UNDIV)	NONE	NOT NHS	00.000		2	26I	0
					00.000 MD 7	PHILADELPHIA RD			
					00.040 CO5113	SUMMIT AVE			
					00.070		1	12I	
					00.100 OP7003	ROLLINGSIDE AVE			
					00.130		1	16I	
					00.180 US 40	PULASKI HWY			
					00.180 CO5118	ODELL AVE			

ROUTE NUMBER: MD 7J

INVENTORY DIRECTION: EAST

ROUTE NAME: INDUSTRIAL PARK RD

STATE SYSTEM	FUNCTIONAL CLASS	MEDIAN TYPE	ACCESS CONTROL	NHS	MILEPOINT	MILEPOINT DESCRIPTION	MARKED LANES	SURFACE WIDTH/TYPE*	AADT
STATE SECONDARY	R URB LOCAL	NONE (UNDIV)	NONE	NOT NHS	00.000		3	36I	98
					00.000 MD 7	PHILADELPHIA RD			
					00.000	TRAFFIC SIGNAL			
					00.000	NOTTINGHAM DR (BACK)			
					00.020	SPUR TO MD 7			
					00.030		4	48I	
		PAINTED			00.050		3	36I	
		NONE (UNDIV)			00.085		2	24I	

*A,B = UNIMPROVED; C = GRADED & DRAINED; D,E = SOIL, GRAVEL, STONE; F,G = LOW TYPE BITUMINOUS
H,I = HIGH TYPE BITUMINOUS; J = CONCRETE; K = BRICK; L = BLOCK

STATE HIGHWAY ADMINISTRATION OF MARYLAND
HIGHWAY INFORMATION SERVICES DIVISION
DATA SUPPORT GROUP

STATE HIGHWAY LOCATION REFERENCE

COUNTY: BALTIMORE
DISTRICT: 4
DATE: 12/31/13

ROUTE NUMBER: MD 7J CONTINUED

INVENTORY DIRECTION: EAST

ROUTE NAME: INDUSTRIAL PARK RD

STATE SYSTEM	FUNCTIONAL CLASS	MEDIAN TYPE	ACCESS CONTROL	NHS	MILEPOINT	MILEPOINT DESCRIPTION	MARKED LANES	SURFACE WIDTH/TYPE*	AADT
STATE SECONDARY	R URB LOCAL	NONE (UNDIV)	NONE	NOT NHS	00.120 RP 43- 3	RAMP 3 FR MD 43 EB TO MD 7J (TO MD 7)	2	24I	98
					00.140 RP 43- 6	RAMP 6 FR RAMP 3 (FR MD 43) TO MD 7J			
					00.140 OP6912	SB INDUSTRIAL PARK RD (AHEAD)			

ROUTE NUMBER: MD 25

INVENTORY DIRECTION: NORTH

ROUTE NAME: FALLS RD

STATE SYSTEM	FUNCTIONAL CLASS	MEDIAN TYPE	ACCESS CONTROL	NHS	MILEPOINT	MILEPOINT DESCRIPTION	MARKED LANES	SURFACE WIDTH/TYPE*	AADT
STATE SECONDARY	R URB MINOR ART	NONE (UNDIV)	NONE	NOT NHS	00.000		2	24I	10,762
					00.000	BALTO CITY LINE			
					00.000	SIGN: BEGIN STATE MAINTENANCE			
		PAINTED			00.030				
					00.030 CO1461	FAIRFIELD AVE			
		NONE (UNDIV)			00.060				
					00.080				13,742
					00.080 CO1460	LAKE AVE W			
					00.080	TRAFFIC SIGNAL			
					00.090	SPEED LIMIT 30 MPH			
		PAINTED			00.122				
		NONE (UNDIV)			00.140				
					00.140 MD746A	LAKESIDE DR			
		PAINTED			00.160				
					00.180	BEGIN BRIDGE			
		NONE (UNDIV)			00.202				
					00.250	STRUC #3029 JONES FALLS			
					00.282	R/R - LIGHT RAIL			
					00.310	END BRIDGE			
					00.350 OP7080	OLD FALLS RD			
					00.379	SPEED LIMIT 40 MPH			
					00.450 CO1462	HOLLINS LA			
					00.700 CO1467	GARDMAN AVE			
					00.840 CO1468	WALNUT AVE			
					00.840 CO1469	COPPER HILL RD			

*A,B = UNIMPROVED; C = GRADED & DRAINED; D,E = SOIL, GRAVEL, STONE; F,G = LOW TYPE BITUMINOUS
H,I = HIGH TYPE BITUMINOUS; J = CONCRETE; K = BRICK; L = BLOCK

STATE HIGHWAY ADMINISTRATION OF MARYLAND
HIGHWAY INFORMATION SERVICES DIVISION
DATA SUPPORT GROUP

STATE HIGHWAY LOCATION REFERENCE

COUNTY: BALTIMORE
DISTRICT: 4
DATE: 12/31/13

ROUTE NUMBER: MD 25 CONTINUED
INVENTORY DIRECTION: NORTH
ROUTE NAME: FALLS RD

STATE SYSTEM	FUNCTIONAL CLASS	MEDIAN TYPE	ACCESS CONTROL	NHS	MILEPOINT	MILEPOINT DESCRIPTION	MARKED LANES	SURFACE WIDTH/TYPE*	AADT
STATE SECONDARY	R URB MINOR ART	NONE (UNDIV)	NONE	NOT NHS	00.920 CO5891	RACQUET RD	2	24I	13,742
					00.970 CO1470	CLARKVIEW RD			
					00.990 OP6413	BARE HILLS AVE			
					01.030 OP113	SHOEMAKER RD			
		PAINTED			01.130				11,112
					01.130 CO1496	OLD PIMLICO RD			
					01.130	TRAFFIC SIGNAL			
		NONE (UNDIV)			01.168				
					01.230	DRAINAGE STRUC #03001X0			
					01.250	COPPERMINE TERR			
					01.305	DRAINAGE STRUC #03522X0			
					01.550	NEWSTEAD LA			
					01.880	STRUC #3028 JONES FALLS			
					02.080 IS 83	JONES FALLS EXPWY			
					02.080	STRUC #3051			
					02.160	BALTO CO FIRE STATION #14			
					02.172	SPEED LIMIT 30 MPH			
					02.200		2	30I	
					02.210	BEGIN BRIDGE			
					02.220	STRUC #3027 JONES FALLS			
					02.230	END BRIDGE			
					02.260	SPUR TO RUXTON RD			
					02.263		2	20I	
					02.280		2	24I	9,282
					02.280 MD133	OLD COURT RD			
					02.280 CO1474	RUXTON RD			
					02.280	TRAFFIC SIGNAL			
					02.400	SPEED LIMIT 40 MPH			
					02.690 CO1473	BRIGHTFIELD RD			
					02.693	DRAINAGE STRUC #03223X0			
					02.720		2	30I	
					02.760	BEGIN BRIDGE			
					02.820 IS695	BALTO BELTWAY (INNER LOOP)			
					02.820	STRUC #3151			
					02.820 IS695	BALTO BELTWAY (OUTER LOOP)			

*A,B = UNIMPROVED; C = GRADED & DRAINED; D,E = SOIL, GRAVEL, STONE; F,G = LOW TYPE BITUMINOUS
H,I = HIGH TYPE BITUMINOUS; J = CONCRETE; K = BRICK; L = BLOCK

STATE HIGHWAY LOCATION REFERENCE

COUNTY: BALTIMORE
DISTRICT: 4
DATE: 12/31/13

ROUTE NUMBER: MD 25 CONTINUED
INVENTORY DIRECTION: NORTH
ROUTE NAME: FALLS RD

STATE SYSTEM	FUNCTIONAL CLASS	MEDIAN TYPE	ACCESS CONTROL	NHS	MILEPOINT	MILEPOINT DESCRIPTION	MARKED LANES	SURFACE WIDTH/TYPE*	AADT
STATE SECONDARY	R URB MINOR ART	NONE (UNDIV)	NONE	NOT NHS	02.850	END BRIDGE	2	30I	9,282
					02.860 CO7441	HILLSTEAD DR			
					02.910		2	24I	
					03.050 CO1660	HILLSIDE RD			
					03.280	STRUC #3026 JONES FALLS			
					03.300	SHA SALT DOME			
		PAINTED			03.390				
					03.390	SPUR TO MD 25A			
		NONE (UNDIV)			03.450				
					03.590	SPUR FR MD 25			
		CURBED	PARTIAL		03.610		4	48I	26,282
					03.610 CO7032	JOPPA RD W			
					03.610 MD 25A	JONES FALLS EXPWY			
					03.610	TRAFFIC SIGNAL			
					03.630	SPUR FR JOPPA RD W			
					03.630	SPUR TO MD 25			
					03.690	PVT RD			
					03.710	STRUC #3025 DEEP RUN			
					03.740	SPUR FR MD 130			
			NONE		03.760				19,182
					03.760 MD130	GREENSPRING VALLEY RD			
					03.760	STATION DR			
					03.760	TRAFFIC SIGNAL			
					03.780	SPUR TO MD 130			
		PAINTED			03.830		3	35I	
		NONE (UNDIV)			03.880		2	24I	
		PAINTED			03.910				
		NONE (UNDIV)			03.958				
		PAINTED			04.060				
		NONE (UNDIV)			04.120				
					04.140	SPUR TO MD 131			
					04.160				10,492
					04.160 MD131	SEMINARY AVE			
					04.160	TRAFFIC SIGNAL			
		PAINTED			04.195				

*A,B = UNIMPROVED; C = GRADED & DRAINED; D,E = SOIL, GRAVEL, STONE; F,G = LOW TYPE BITUMINOUS
H,I = HIGH TYPE BITUMINOUS; J = CONCRETE; K = BRICK; L = BLOCK

STATE HIGHWAY ADMINISTRATION OF MARYLAND
HIGHWAY INFORMATION SERVICES DIVISION
DATA SUPPORT GROUP

STATE HIGHWAY LOCATION REFERENCE

COUNTY: BALTIMORE

DISTRICT: 4

DATE: 12/31/13

ROUTE NUMBER: MD 25 CONTINUED

INVENTORY DIRECTION: NORTH

ROUTE NAME: FALLS RD

STATE SYSTEM	FUNCTIONAL CLASS	MEDIAN TYPE	ACCESS CONTROL	NHS	MILEPOINT	MILEPOINT DESCRIPTION	MARKED LANES	SURFACE WIDTH/TYPE*	AADT
STATE SECONDARY	R URB MINOR ART	NONE (UNDIV)	NONE	NOT NHS	04.260		2	22I	10,492
					04.280	SPEED LIMIT 40 MPH			
					04.560 OP115	WOODWARD LA			
					04.600		2	24I	
					04.710	ENT TO ST PAULS SCHOOL			
					04.710	TRAFFIC SIGNAL			
					04.770 CO6407	BROOKSTONE CT			
					04.790		2	22I	
					04.970 CO760	BROOKLANDWOOD RD			
					05.020 CO6618	TREMBLANT CT			
					05.100 OP116	SATERS LA			
					05.136		2	24I	
					05.183		2	22I	
					05.220		2	24I	
					05.220 CO6702	SOMERSET PL			
					05.230		2	22I	
					05.270		2	24I	
					05.380 CO6701	OLD LYME RD			
					05.650 CO761	FALLSCROFT WAY			
					05.800 CO762	CHESTNUT RIDGE DR			
		PAINTED			05.850				
		NONE (UNDIV)			05.895				
					05.940		2	22I	4,232
					05.940 CO8871	PADONIA RD			
					05.940 CO756	BROADWAY RD			
					05.940	TRAFFIC SIGNAL			
		PAINTED			05.960		2	24I	
		NONE (UNDIV)			06.010				
					06.370	DRAINAGE STRUC #03003X0			
					06.400 OP117	NO NAME			
					06.450 CO765	GREENWAY RD			
					06.612		2	22I	
					06.630 OP6543	RISES CT			
	RUR MAJ COLL				06.670				
					06.670	STRUC #3024 BEAVERDAM RUN			

*A,B = UNIMPROVED; C = GRADED & DRAINED; D,E = SOIL,GRAVEL,STONE; F,G = LOW TYPE BITUMINOUS
H,I = HIGH TYPE BITUMINOUS; J = CONCRETE; K= BRICK; L = BLOCK

STATE HIGHWAY ADMINISTRATION OF MARYLAND
HIGHWAY INFORMATION SERVICES DIVISION
DATA SUPPORT GROUP

STATE HIGHWAY LOCATION REFERENCE

COUNTY: BALTIMORE
DISTRICT: 4
DATE: 12/31/13

ROUTE NUMBER: MD 25 CONTINUED
INVENTORY DIRECTION: NORTH
ROUTE NAME: FALLS RD

STATE SYSTEM	FUNCTIONAL CLASS	MEDIAN TYPE	ACCESS CONTROL	NHS	MILEPOINT	MILEPOINT DESCRIPTION	MARKED LANES	SURFACE WIDTH/TYPE*	AADT
STATE SECONDARY	R RUR MAJ COLL	NONE (UNDIV)	NONE	NOT NHS	07.070 CO763	HICKORY HILL RD	2	22I	4,232
					07.120 CO5967	APPLECROFT LA			
					07.310 CO6908	HEATHER HILL LA			
					07.440 CO7451	DEEP RUN CT			
					07.680 CO7481	IVY BROOK FARM CT			
					07.750 OP118	BEAVERBROOK LA			
					07.760 CO433	IVY HILL RD			
					08.020 CO7288	SPRINGHILL FARM CT			
					08.070		2	36I	
					08.124		2	24I	
					08.220 CO6414	DELLWOOD CT			
					08.220 CO7289	FORWOOD CT			
					08.430 CO435	RIDGE RD			
					08.650	DRAINAGE CBC			
					08.730 CO8566	RIDGE FARM CT			
					08.730 CO6148	SHAWAN VALLEY LA			
					08.975		2	22I	
					09.000 CO6247	JONATHANS CT			
					09.290 OP6729	NO NAME			
					09.325	DRAINAGE STRUC #03363X0			
					09.364	DRAINAGE STRUC #03364X0			
					09.530 CO437	KNOX AVE			
					09.725	DRAINAGE STRUC #03004X0			
					09.800		2	24I	7,522
					09.800 CO441	TUFTON AVE			
					09.800 CO438	SHAWAN RD			
					09.800	TRAFFIC SIGNAL			
					09.845	DRAINAGE STRUC #03365X0			
					09.880		2	22I	
					09.900		2	24I	
					10.460 CO191	GEIST RD			
					11.280	PINE HILL FARMS LA			
					11.300 CO192	MILLER RD			
					11.365	DRAINAGE STRUC #03367X0			
					11.750 CO193	GADD RD			

*A,B = UNIMPROVED; C = GRADED & DRAINED; D,E = SOIL,GRAVEL,STONE; F,G = LOW TYPE BITUMINOUS
H,I = HIGH TYPE BITUMINOUS; J = CONCRETE; K = BRICK; L = BLOCK

STATE HIGHWAY ADMINISTRATION OF MARYLAND
HIGHWAY INFORMATION SERVICES DIVISION
DATA SUPPORT GROUP

STATE HIGHWAY LOCATION REFERENCE

COUNTY: BALTIMORE
DISTRICT: 4
DATE: 12/31/13

ROUTE NUMBER: MD 25 CONTINUED
INVENTORY DIRECTION: NORTH
ROUTE NAME: FALLS RD

STATE SYSTEM	FUNCTIONAL CLASS	MEDIAN TYPE	ACCESS CONTROL	NHS	MILEPOINT	MILEPOINT DESCRIPTION	MARKED LANES	SURFACE WIDTH/TYPE*	AADT
STATE SECONDARY	R RUR MAJ COLL	NONE (UNDIV)	NONE	NOT NHS	12.270	STRUC #3023 WESTERN RUN	2	24I	7,522
					12.630	SPUR TO WESTERN RUN RD			
					12.660 CO195	WESTERN RUN RD			
					12.760	BUTLER POST OFFICE			
					12.790				7,592
					12.790 MD128	BUTLER RD			
					12.800	DRAINAGE STRUC #03006X0			
					12.830	ATHLETIC FIELD			
					12.860	BUTLER V.F.D.			
					13.440	STRUC #3022 BLACKROCK RUN			
					13.480		2	22I	
					13.480 CO6769	STRINGTOWN RD			
					13.644	FALLS ROAD U.M.C.			
					13.990 MD 88	BLACKROCK RD			
					14.650 OP 25	NO NAME			
					15.430 CO153	BENSON MILL RD			
					15.730	DRAINAGE STRUC #03344X0			
					16.080				2,852
					16.080 CO157	MT ZION RD			
					16.450 CO155	GORSUCH MILL RD			
					16.780	STRUC #3020 BLACKROCK RUN			
					17.910 CO164	RIDGE RD			
					18.240				4,302
					18.240 MD137	MT CARMEL RD			
					18.240	STOP SIGN			
					19.112	DRAINAGE STRUC #03370X0			
					19.600	STRUC #3019 GEORGES RUN			
					19.700 CO 3	GUNPOWDER RD			
					20.292	CEMETERY			
					20.316	SALEM U.M.C.			
					20.490 CO 10	BRICK STORE RD			
					20.845	DRAINAGE STRUC #03371X0			
					21.455	DRAINAGE STRUC #03008X0 COMPASS RUN			
					21.830 CO 23	BECKLEYSVILLE RD			

*A,B = UNIMPROVED; C = GRADED & DRAINED; D,E = SOIL, GRAVEL, STONE; F,G = LOW TYPE BITUMINOUS
H,I = HIGH TYPE BITUMINOUS; J = CONCRETE; K = BRICK; L = BLOCK

STATE HIGHWAY LOCATION REFERENCE

COUNTY: BALTIMORE
DISTRICT: 4
DATE: 12/31/13

ROUTE NUMBER: MD 25 CONTINUED

INVENTORY DIRECTION: NORTH

ROUTE NAME: FALLS RD

STATE SYSTEM	FUNCTIONAL CLASS	MEDIAN TYPE	ACCESS CONTROL	NHS	MILEPOINT	MILEPOINT DESCRIPTION	MARKED LANES	SURFACE WIDTH/TYPE*	AADT
STATE SECONDARY	R RUR MAJ COLL	NONE (UNDIV)	NONE	NOT NHS	21.830 CO 12	FALLS RD (AHEAD)	2	22I	4,302

ROUTE NUMBER: MD 25A

INVENTORY DIRECTION: NORTH

ROUTE NAME: JONES FALLS EXPWY

STATE SYSTEM	FUNCTIONAL CLASS	MEDIAN TYPE	ACCESS CONTROL	NHS	MILEPOINT	MILEPOINT DESCRIPTION	MARKED LANES	SURFACE WIDTH/TYPE*	AADT
STATE SECONDARY	R URB FRWY EXPWY	POSITIVE BARRIER	FULL	NHS	00.000		4	48I	30,852
					00.000 IS 83	BALTO BELTWAY			
					00.000 IS695	BALTO BELTWAY (INNER LOOP)			
					00.000	STRUC #3154			
					00.000	EXIT #13			
					00.000 RP 83- 1	RAMP 1 FR MD 25A NB TO IS 695 WB			
					00.060				
					00.060 RP 83- 1	RAMP 1 FR MD 25A NB TO IS 695 WB			
					00.090 RP 83- 8	RAMP 8 FR MD 25A SB TO IS 695 WB			
					00.110 RP 83- 7	RAMP 7 FR IS 83/IS 695 WB TO IS 83 SB			
					00.110	STRUC #3155			
					00.270 RP 83- 2	RAMP 2 FR RAMP 7 FR IS83/IS695 TO MD25A			
					00.322	DRAINAGE STRUC #03009X0			
		CURBED			00.370				
					00.370	SPUR TO MD 25 - SP78			
					00.370	SPEED LIMIT 40 MPH			
					00.550	SPUR TO JOPPA RD W - SP122			
					00.580 MD 25	FALLS RD			
					00.580 CO7032	JOPPA RD W			
					00.580	TRAFFIC SIGNAL			

ROUTE NUMBER: MD 26

INVENTORY DIRECTION: EAST

ROUTE NAME: LIBERTY RD

STATE SYSTEM	FUNCTIONAL CLASS	MEDIAN TYPE	ACCESS CONTROL	NHS	MILEPOINT	MILEPOINT DESCRIPTION	MARKED LANES	SURFACE WIDTH/TYPE*	AADT
STATE SECONDARY	R RUR MINOR ART	NONE (UNDIV)	NONE	NOT NHS	00.000		2	24J	17,290
					00.000	CARROLL CO/L			

*A,B = UNIMPROVED; C = GRADED & DRAINED; D,E = SOIL, GRAVEL, STONE; F,G = LOW TYPE BITUMINOUS
H,I = HIGH TYPE BITUMINOUS; J = CONCRETE; K = BRICK; L = BLOCK

STATE HIGHWAY ADMINISTRATION OF MARYLAND
HIGHWAY INFORMATION SERVICES DIVISION
DATA SUPPORT GROUP

STATE HIGHWAY LOCATION REFERENCE

COUNTY: BALTIMORE
DISTRICT: 4
DATE: 12/31/13

ROUTE NUMBER: MD 26 CONTINUED
INVENTORY DIRECTION: EAST
ROUTE NAME: LIBERTY RD

STATE SYSTEM	FUNCTIONAL CLASS	MEDIAN TYPE	ACCESS CONTROL	NHS	MILEPOINT	MILEPOINT DESCRIPTION	MARKED LANES	SURFACE WIDTH/TYPE*	AADT
STATE SECONDARY	R RUR MINOR ART	NONE (UNDIV)	NONE	NOT NHS	00.000	STRUC #6002 LIBERTY RESERVOIR	2	24J	17,290
					00.163		2	24I	
					00.163	END BRIDGE			
					00.163	SIGN: WELCOME TO CARROLL COUNTY (W/B L)			
					00.516	DRAINAGE STRUC #03180X0			
		PAINTED			00.830				
		NONE (UNDIV)			00.848				
					00.877 OP 62	ENT TO CHURCH & SCHOOL			
					00.877 CO7676	LIBERTY RIDGE CT			
		PAINTED			00.916				
		NONE (UNDIV)			00.955				
					01.065		3	36I	
		PAINTED			01.083		2	36I	
					01.083	SPEED LIMIT 40 MPH			
					01.127		3	36I	
		NONE (UNDIV)			01.155				
					01.217 CO521	WARDS CHAPEL RD			
					01.217	TRAFFIC SIGNAL			
		PAINTED			01.247				
					01.247	WARDS CHAPEL U.M.C.			
					01.287 CO525	CHURCH VIEW AVE			
		NONE (UNDIV)			01.300				
					01.330		2	24I	
					01.347 CO526	ROBOSSON RD			
					01.357 CO527	POWELLS RUN RD			
					01.412	SPEED LIMIT 40 MPH			
					01.528	DRAINAGE STRUC #03181X0			
					01.607 CO528	CHAPELDALE RD			
					01.797 CO530	ALLEN RD			
					01.987 CO531	HOLBROOK RD			
					01.996	SPEED LIMIT 40 MPH			
					02.011	ORIGINAL HOLY FAMILY CHURCH & CEMETERY			
					02.055	GAITAWAY LN			
		PAINTED			02.187				

*A,B = UNIMPROVED; C = GRADED & DRAINED; D,E = SOIL, GRAVEL, STONE; F,G = LOW TYPE BITUMINOUS
H,I = HIGH TYPE BITUMINOUS; J = CONCRETE; K = BRICK; L = BLOCK

STATE HIGHWAY ADMINISTRATION OF MARYLAND
HIGHWAY INFORMATION SERVICES DIVISION
DATA SUPPORT GROUP

STATE HIGHWAY LOCATION REFERENCE

COUNTY: BALTIMORE
DISTRICT: 4
DATE: 12/31/13

ROUTE NUMBER: MD 26 CONTINUED
INVENTORY DIRECTION: EAST
ROUTE NAME: LIBERTY RD

STATE SYSTEM	FUNCTIONAL CLASS	MEDIAN TYPE	ACCESS CONTROL	NHS	MILEPOINT	MILEPOINT DESCRIPTION	MARKED LANES	SURFACE WIDTH/TYPE*	AADT
STATE SECONDARY	R RUR MINOR ART	NONE (UNDIV)	NONE	NOT NHS	02.290		2	24I	17,290
	URB OPA	PAINTED		NHS	02.307				9,200
					02.307 CO532	LYONS MILL RD			
					02.357	SPUR TO LYONS MILL RD			
		NONE (UNDIV)			02.397				
					02.397	SIGN: HARRISONVILLE			
		PAINTED			02.607				
					02.607 OP 63	FALLS RUN RD			
		NONE (UNDIV)			02.677				
					02.677 CO8212	HERRERA CT			
					02.677	HUNSINGER CT			
		PAINTED			02.695				
		NONE (UNDIV)			02.742				
					02.767	MT PARAN CHURCH DRIVEWAY			
					03.037 CO2298	WINDY HILL RD			
					03.107 CO7877	TRAVANCORE CT			
					03.217 CO2299	WILMAR AVE			
					03.360	SIGN: RANDALLSTOWN			
					03.388		3	36I	
					03.388	WATER TOWER			
					03.427		4	48I	
					03.427 CO2317	SHERATON RD			
					03.487				26,420
					03.487 CO515	DEER PARK RD			
					03.487	TRAFFIC SIGNAL			
					03.517	SPUR TO DEER PARK RD			
					03.567	KINGS POINT SQUARE			
					03.677 CO533	MARRIOTTSVILLE RD			
					03.677	TRAFFIC SIGNAL			
					03.867 CO2310	TIVERTON RD			
					03.867	TRAFFIC SIGNAL			
					04.107 CO8112	DEER TRAIL WAY			
		PAINTED			04.127				
		NONE (UNDIV)			04.197				
					04.197 CO2330	LIVE OAK RD			

*A,B = UNIMPROVED; C = GRADED & DRAINED; D,E = SOIL, GRAVEL, STONE; F,G = LOW TYPE BITUMINOUS
H,I = HIGH TYPE BITUMINOUS; J = CONCRETE; K = BRICK; L = BLOCK

STATE HIGHWAY ADMINISTRATION OF MARYLAND
HIGHWAY INFORMATION SERVICES DIVISION
DATA SUPPORT GROUP

STATE HIGHWAY LOCATION REFERENCE

COUNTY: BALTIMORE
DISTRICT: 4
DATE: 12/31/13

ROUTE NUMBER: MD 26 CONTINUED
INVENTORY DIRECTION: EAST
ROUTE NAME: LIBERTY RD

STATE SYSTEM	FUNCTIONAL CLASS	MEDIAN TYPE	ACCESS CONTROL	NHS	MILEPOINT	MILEPOINT DESCRIPTION	MARKED LANES	SURFACE WIDTH/TYPE*	AADT
STATE SECONDARY	R URB OPA	CENTER TLA (UNDIV)	NONE	NHS	04.247		4	48I	26,420
		NONE (UNDIV)			04.307	SCHNAPPER DR			
					04.385				
		CENTER TLA (UNDIV)			04.385 CO8875	PEACE CHANCE DR			
		NONE (UNDIV)			04.410				
					04.487				
					04.527 CO2297	PIKESWOOD DR			
					04.527	PIKESWOOD DR			
					04.527	TRAFFIC SIGNAL			
		PAINTED			04.567				
		NONE (UNDIV)			04.657				
					04.657 CO2289	BURMONT AVE			
					04.837 CO2349	CHAPMAN RD			
					04.847 CO2350	CHAPMAN RD			
		CENTER TLA (UNDIV)			04.977				
					05.157	BALTO CO POLICE RANDALLSTOWN SUBSTATION			
		NONE (UNDIV)			05.185				
					05.217 CO2301	OFFUTT RD			
		CENTER TLA (UNDIV)			05.227				
					05.227 CO2300	OFFUTT RD			
					05.227	TRAFFIC SIGNAL			
					05.277 OP216	KECK AVE			
					05.327 OP217	BAYER AVE			
					05.337 CO2072	CHURCH LA			
					05.410	RANDALLSTOWN ELEMENTARY SCHOOL			
					05.457				22,840
					05.457 CO2097	GREENS LA			
					05.457 CO2250	MC DONOGH RD			
					05.457	TRAFFIC SIGNAL			
					05.487		4	46I	
					05.567 CO2124	FIELDSTONE RD			
					05.637 CO2126	BLACKSTONE RD			
					05.667 CO7940	GREEN CONE DR			
					05.707 CO2123	STONEBROOK RD			

*A,B = UNIMPROVED; C = GRADED & DRAINED; D,E = SOIL, GRAVEL, STONE; F,G = LOW TYPE BITUMINOUS
H,I = HIGH TYPE BITUMINOUS; J = CONCRETE; K = BRICK; L = BLOCK

STATE HIGHWAY ADMINISTRATION OF MARYLAND
HIGHWAY INFORMATION SERVICES DIVISION
DATA SUPPORT GROUP

STATE HIGHWAY LOCATION REFERENCE

COUNTY: BALTIMORE
DISTRICT: 4
DATE: 12/31/13

ROUTE NUMBER: MD 26 CONTINUED
INVENTORY DIRECTION: EAST
ROUTE NAME: LIBERTY RD

STATE SYSTEM	FUNCTIONAL CLASS	MEDIAN TYPE	ACCESS CONTROL	NHS	MILEPOINT	MILEPOINT DESCRIPTION	MARKED LANES	SURFACE WIDTH/TYPE*	AADT
STATE SECONDARY	R URB OPA	CENTER TLA (UNDIV)	NONE	NHS	05.777 CO2127	BRIARSTONE RD	4	46I	22,840
					05.827		4	48I	
					05.840	SPEED LIMIT 35 MPH			
					05.847 CO2129	RUSTYROCK RD			
					05.897 CO2130	BLAIR AVE			
					05.957	ANN HATHAWAY DR			
					05.967	RESOURCE DR			
					06.007		4	46I	
					06.097 CO2229	BRENBROOK DR			
					06.097	TRAFFIC SIGNAL			
					06.246	DRAINAGE STRUC #03398X0			
					06.457				35,240
					06.457 CO1700	OLD COURT RD			
					06.457	TRAFFIC SIGNAL			
					06.516	SPEED LIMIT 35 MPH			
					06.657 OP6931	GLENN MICHAELS LA			
					06.747 CO2100	COURTLEIGH DR			
					06.747	TRAFFIC SIGNAL			
					06.807 CO2152	CLIFMAR RD			
					06.877 CO2153	HILMAR RD			
					06.927 CO2084	JEAN DR			
					06.967 OP212	LIBERTY PL			
					07.047	TOUCH OF THE MASTERS HEAD MINISTRY			
					07.077 CO2080	MEADOWDALE DR			
					07.147 CO2077	ST JAMES RD			
		NONE (UNDIV)			07.237				38,930
					07.237 CO2000	ROLLING RD			
					07.237	TRAFFIC SIGNAL			
		CENTER TLA (UNDIV)			07.265				
					07.337 CO2076	MARRIOTT LA			
		CURBED			07.367		4	48I	
		CENTER TLA (UNDIV)			07.387		4	46I	
					07.417 CO2069	LANGREHR RD			
					07.427 CO2070	LANGREHR RD			

*A,B = UNIMPROVED; C = GRADED & DRAINED; D,E = SOIL, GRAVEL, STONE; F,G = LOW TYPE BITUMINOUS
H,I = HIGH TYPE BITUMINOUS; J = CONCRETE; K = BRICK; L = BLOCK

STATE HIGHWAY ADMINISTRATION OF MARYLAND
HIGHWAY INFORMATION SERVICES DIVISION
DATA SUPPORT GROUP

STATE HIGHWAY LOCATION REFERENCE

COUNTY: BALTIMORE
DISTRICT: 4
DATE: 12/31/13

ROUTE NUMBER: MD 26 CONTINUED
INVENTORY DIRECTION: EAST
ROUTE NAME: LIBERTY RD

STATE SYSTEM	FUNCTIONAL CLASS	MEDIAN TYPE	ACCESS CONTROL	NHS	MILEPOINT	MILEPOINT DESCRIPTION	MARKED LANES	SURFACE WIDTH/TYPE*	AADT
STATE SECONDARY	R URB OPA	CENTER TLA (UNDIV)	NONE	NHS	07.487 CO2073	EITEMILLER RD	4	46I	38,930
					07.517 CO2065	ELLEN RD			
					07.587 CO2064	MILLVALE RD			
					07.657				42,780
					07.657 CO1800	MILFORD MILL RD			
					07.657	TRAFFIC SIGNAL			
					07.707 CO2048	KENMAR RD			
					07.747 CO2049	FLORIDA RD			
					07.837 CO2050	ROCKDALE TERR			
					07.927 CO2051	ABBIE PL			
					08.057 OP204	NO NAME			
		NONE (UNDIV)			08.100				
		CURBED			08.127		4	48I	
					08.127 CO2022	WASHINGTON AVE			
					08.127	TRAFFIC SIGNAL			
					08.187 CO2032	BELLMORE RD			
					08.247 CO2041	CORONADO RD			
					08.280	SPUR TO LORD BALTIMORE DR			
					08.287 RP695- 8	RAMP 8 FR IS 695 SB TO MD 26 WB			
					08.297		5	60I	
					08.297 CO6382	LORD BALTIMORE DR			
					08.297 RP695- 5	RAMP 5 FR RP 8 (FR IS695 SB) TO MD 26 EB			
					08.297	TRAFFIC SIGNAL			
					08.311	SPUR FR LORD BALTIMORE DR			
					08.337 RP695- 7	RAMP 7 FR MD 26 WB TO IS 695 SB			
					08.357		4	54I	
					08.357 RP695- 6	RAMP 6 FR MD 26 EB TO IS 695 SB			
					08.397		5	60I	
					08.420	EXIT #18			
					08.420 IS695	BALTO BELTWAY (INNER LOOP)			
					08.420	STRUC #3139			
					08.420 RP695- 9	RAMP 9 (CD LA) FR IS 695 NB TO IS 695 NB			
					08.420 IS695	BALTO BELTWAY (OUTER LOOP)			
					08.427		4	54I	47,890
					08.447		4	48I	

*A,B = UNIMPROVED; C = GRADED & DRAINED; D,E = SOIL,GRAVEL,STONE; F,G = LOW TYPE BITUMINOUS
H,I = HIGH TYPE BITUMINOUS; J = CONCRETE; K= BRICK; L = BLOCK

STATE HIGHWAY LOCATION REFERENCE

COUNTY: BALTIMORE
DISTRICT: 4
DATE: 12/31/13

ROUTE NUMBER: MD 26 CONTINUED
INVENTORY DIRECTION: EAST
ROUTE NAME: LIBERTY RD

STATE SYSTEM	FUNCTIONAL CLASS	MEDIAN TYPE	ACCESS CONTROL	NHS	MILEPOINT	MILEPOINT DESCRIPTION	MARKED LANES	SURFACE WIDTH/TYPE*	AADT
STATE SECONDARY	R URB OPA	CURBED	NONE	NHS	08.447 RP695- 1	RAMP 1 FR RP 9 (FR IS695 NB) TO MD 26 WB	4	48I	47,890
					08.478		4	54I	
					08.478 RP695- 3	RAMP 3 FR MD 26 EB TO RP 9 (TO IS695 NB)			
					08.530 RP695- 4	RAMP 4 FR IS 695 NB TO MD 26 EB			
					08.530	TRAFFIC SIGNAL			
					08.550 RP695- 2	RAMP 2 FR MD 26 WB TO IS 695 NB			
					08.587 CO1928	DURLEY LA			
		NONE (UNDIV)			08.607		4	46I	
					08.657 CO1931	CROYDON RD			
					08.657	TRAFFIC SIGNAL			
		CENTER TLA (UNDIV)			08.727				
					08.727 CO1848	BUCKINGHAM RD			
					08.727	TRAFFIC SIGNAL			
					08.777 CO1939	MAYFAIR RD			
					08.827 CO1927	LATHAM RD			
					08.837 CO1940	FAIRVIEW RD			
					08.837	PILGRIM LUTHERAN CHURCH			
					08.907	STRUC #3021 GWYNNS FALLS			
					08.917 CO1926	SUSSEX RD			
					09.047				33,700
					09.047 CO1901	ESSEX RD			
					09.047	TRAFFIC SIGNAL			
					09.217 CO1955	SEDGEMOOR RD			
					09.217	SUN MAR CT			
					09.317	BRUBAR CT			
					09.467 CO1902	ST LUKES LA			
					09.467	TRAFFIC SIGNAL			
					09.533	BEGIN BRIDGE			
					09.547	STRUC #3030 GWYNNS FALLS			
					09.561	END BRIDGE			
					09.587 CO1852	CAMPFIELD RD			
					09.745	CHRISTIAN LIFE CHURCH			
					09.747 CO1853	LIBERTY TERR			
					09.777				33,350

*A,B = UNIMPROVED; C = GRADED & DRAINED; D,E = SOIL,GRAVEL,STONE; F,G = LOW TYPE BITUMINOUS
H,I = HIGH TYPE BITUMINOUS; J = CONCRETE; K= BRICK; L = BLOCK

STATE HIGHWAY LOCATION REFERENCE

COUNTY: BALTIMORE
DISTRICT: 4
DATE: 12/31/13

ROUTE NUMBER: MD 26 CONTINUED

INVENTORY DIRECTION: EAST

ROUTE NAME: LIBERTY RD

STATE SYSTEM	FUNCTIONAL CLASS	MEDIAN TYPE	ACCESS CONTROL	NHS	MILEPOINT	MILEPOINT DESCRIPTION	MARKED LANES	SURFACE WIDTH/TYPE*	AADT
STATE SECONDARY	R URB OPA	CENTER TLA (UNDIV)	NONE	NHS	09.777 CO1861	PATTERSON AVE	4	46I	33,350
					09.777	TRAFFIC SIGNAL			
					09.837 CO1887	OAK CT			
					09.837 CO1886	OAK AVE			
					09.897 CO1888	OLD MILL RD			
					09.907 CO1889	FOREST GARDEN AVE			
					09.967 CO1891	FOREST HILL RD			
					10.027 CO1892	MEADOWSIDE AVE			
					10.057 CO1893	LANDBECK RD			
					10.097 CO1894	LIBERTY HEIGHTS TERR			
					10.117 CO1896	LOCKWOOD RD			
					10.247 CO1898	KELOX RD			
					10.247	TRAFFIC SIGNAL			
					10.264	GWYNN OAK POST OFFICE			
					10.325 CO1899	TULSA RD			
					10.427 CO1904	VENETIAN RD			
					10.467 CO1903	FLANNERY LA			
					10.467	BALTO CITY LINE			

ROUTE NUMBER: MD 30

INVENTORY DIRECTION: NORTH

ROUTE NAME: HANOVER PIKE

STATE SYSTEM	FUNCTIONAL CLASS	MEDIAN TYPE	ACCESS CONTROL	NHS	MILEPOINT	MILEPOINT DESCRIPTION	MARKED LANES	SURFACE WIDTH/TYPE*	AADT
STATE SECONDARY	R URB OPA	NONE (UNDIV)	NONE	NHS	00.000		2	40I	8,481
					00.000 MD140	WESTMINSTER PIKE			
					00.000	TRAFFIC SIGNAL			
					00.020	SPUR TO MD 140			
					00.130	SPEED LIMIT 30 MPH			
					00.290 CO8563	WESTGATE WAY			
					00.310		2	30I	
					00.310 CO470	GEROED AVE			
					00.370	SPUR TO MD 128			
STATE PRIMARY					00.390		3	30I	18,631
					00.390 MD128	BUTLER RD			

*A,B = UNIMPROVED; C = GRADED & DRAINED; D,E = SOIL,GRAVEL,STONE; F,G = LOW TYPE BITUMINOUS
H,I = HIGH TYPE BITUMINOUS; J = CONCRETE; K= BRICK; L = BLOCK

STATE HIGHWAY ADMINISTRATION OF MARYLAND
HIGHWAY INFORMATION SERVICES DIVISION
DATA SUPPORT GROUP

STATE HIGHWAY LOCATION REFERENCE

COUNTY: BALTIMORE

DISTRICT: 4

DATE: 12/31/13

ROUTE NUMBER: MD 30 CONTINUED

INVENTORY DIRECTION: NORTH

ROUTE NAME: HANOVER PIKE

STATE SYSTEM	FUNCTIONAL CLASS	MEDIAN TYPE	ACCESS CONTROL	NHS	MILEPOINT	MILEPOINT DESCRIPTION	MARKED LANES	SURFACE WIDTH/TYPE*	AADT
STATE PRIMARY	R URB OPA	NONE (UNDIV)	NONE	NHS	00.390 MD795	NO NAME	3	30I	18,631
					00.390	TRAFFIC SIGNAL			
					00.440	SPUR TO OLD HANOVER RD			
					00.460	SPUR TO MD 795			
					00.480 OP7013	NO NAME			
					00.490 CO6770	OLD HANOVER RD			
					00.537		2	24I	
					00.596	SPEED LIMIT 50 MPH			
					00.600	BUS TURN AROUND			
					00.790	DRAINAGE STRUC #03019X0			
					00.880 CO6771	OLD HANOVER SPUR B RD			
					00.890	DRAINAGE STRUC #03551X0			
					00.990	BEGIN BRIDGE			
					01.010	R/R #CSX 831 665 P			
					01.010	STRUC #3031			
					01.030	END BRIDGE			
					01.160 CO6773	OLD HANOVER SPUR A RD			
					01.373	DRAINAGE CBC			
					01.650				14,241
					01.650 CO6772	OLD HANOVER RD			
					01.870 CO6237	WEYWOOD DR			
					02.020	SPEED LIMIT 40 MPH			
					02.200 SR 1	ST LO DR			
					02.250	RUE ST LO DR			
					02.510 CO473	GLEN FALLS RD			
					02.530 CO186	OLD HANOVER RD			
					02.688	SIGN: WOODENSBURG			
					02.878	DRAINAGE STRUC #03360X0			
					02.920	SPEED LIMIT 50 MPH			
					02.972	DRAINAGE STRUC #03020X0			
					03.320 CO187	MT GILEAD RD			
					03.813 OP 27	FRYE RD			
					03.828	DRAINAGE STRUC #03021X0			
					04.065	DRAINAGE STRUC #03022X0			
					04.680	SPEED LIMIT 40 MPH			

*A,B = UNIMPROVED; C = GRADED & DRAINED; D,E = SOIL,GRAVEL,STONE; F,G = LOW TYPE BITUMINOUS
H,I = HIGH TYPE BITUMINOUS; J = CONCRETE; K= BRICK; L = BLOCK

STATE HIGHWAY LOCATION REFERENCE

COUNTY: BALTIMORE
DISTRICT: 4
DATE: 12/31/13

ROUTE NUMBER: MD 30 CONTINUED

INVENTORY DIRECTION: NORTH

ROUTE NAME: HANOVER PIKE

STATE SYSTEM	FUNCTIONAL CLASS	MEDIAN TYPE	ACCESS CONTROL	NHS	MILEPOINT	MILEPOINT DESCRIPTION	MARKED LANES	SURFACE WIDTH/TYPE*	AADT
STATE PRIMARY	R URB OPA	NONE (UNDIV)	NONE	NHS	04.840 CO184	FIFTH AVE	2	24I	14,241
					04.920		2	34I	
					05.020		3	36I	
		PAINTED			05.100		2	24I	
					05.100 CO183	FIRST AVE			
					05.130		3	36I	
		NONE (UNDIV)			05.150				
	RUR OPA				05.200				18,890
					05.200 MD 91	EMORY RD			
					05.200 CO176	EMORY RD			
					05.200	TRAFFIC SIGNAL			
		PAINTED			05.245				
		NONE (UNDIV)			05.300		2	24I	
					05.300 CO186	OLD HANOVER RD			
					05.564	SIGN: ARCADIA			
					05.610	SPEED LIMIT 50 MPH			
					05.930 CO172	FRINGER RD			
					06.280 CO173	BORTNER RD			
					06.280 CO174	DOVER RD			
					06.550 CO169	ARCADIA AVE			
					06.990 CO171	LEES MILL RD			
					07.388	SIGN: BALTIMORE COUNTY (SB/L)			
					07.400	CARROLL CO/L			

ROUTE NUMBER: MD 41

INVENTORY DIRECTION: NORTH

ROUTE NAME: PERRING PKWY

STATE SYSTEM	FUNCTIONAL CLASS	MEDIAN TYPE	ACCESS CONTROL	NHS	MILEPOINT	MILEPOINT DESCRIPTION	MARKED LANES	SURFACE WIDTH/TYPE*	AADT
STATE SECONDARY	R URB FRWY EXPWY	CURBED	PARTIAL	NHS	00.000		6	72I	33,751
					00.000	BALTIMORE CITY LINE			
					00.000	SIGN: BEGIN STATE MAINTENANCE			
					00.080				
					00.120	SPUR FR HILLSWAY AVE - SP208 & SP1			
					00.120	SPUR TO MCCLEAN BLVD - SP141			

*A,B = UNIMPROVED; C = GRADED & DRAINED; D,E = SOIL, GRAVEL, STONE; F,G = LOW TYPE BITUMINOUS
H,I = HIGH TYPE BITUMINOUS; J = CONCRETE; K = BRICK; L = BLOCK

STATE HIGHWAY ADMINISTRATION OF MARYLAND
HIGHWAY INFORMATION SERVICES DIVISION
DATA SUPPORT GROUP

STATE HIGHWAY LOCATION REFERENCE

COUNTY: BALTIMORE
DISTRICT: 4
DATE: 12/31/13

ROUTE NUMBER: MD 41 CONTINUED

INVENTORY DIRECTION: NORTH

ROUTE NAME: PERRING PKWY

STATE SYSTEM	FUNCTIONAL CLASS	MEDIAN TYPE	ACCESS CONTROL	NHS	MILEPOINT	MILEPOINT DESCRIPTION	MARKED LANES	SURFACE WIDTH/TYPE*	AADT
STATE SECONDARY	R URB FRWY EXPWY	CURBED	PARTIAL	NHS	00.140 CO3413	HILLSWAY AVE	6	72I	33,751
					00.140 CO6123	MCCLEAN BLVD			
					00.140	STRUC #3219 HERRING RUN			
					00.140	TRAFFIC SIGNAL			
					00.170	SPUR TO HILLSWAY AVE - SP118			
					00.170	SPUR FR MCCLEAN BLVD - SP92 & SP270			
		POSITIVE BARRIER			00.260				
					00.260	SPEED LIMIT 45 MPH			
					00.378	DRAINAGE STRUC #03052X0			
		CURBED			00.460				
					00.560	SPUR TO OAKLEIGH RD - SP42			
					00.560	SPUR FR OAKLEIGH RD - SP307			
					00.590 CO3429	OAKLEIGH RD			
					00.590	TRAFFIC SIGNAL			
					00.620	SPUR TO OAKLEIGH RD - SP222			
		POSITIVE BARRIER			00.720				
		CURBED			00.860		5	60I	
					00.860 CO3435	WYCLIFFE RD			
					00.860	CROSSOVER - XO76			
					00.950	STRUC #3221 HERRING RUN			
					00.990	SPUR TO TAYLOR AVE - SP327			
					01.000	SPUR FR TAYLOR AVE - SP202			
					01.040		4	48I	34,861
					01.040 CO3481	TAYLOR AVE			
					01.040	TRAFFIC SIGNAL			
					01.080	SPUR FR TAYLOR AVE - SP76			
					01.100	SPUR TO TAYLOR AVE - SP45			
		POSITIVE BARRIER			01.154				
					01.305	SPEED LIMIT 45 MPH			
					01.440	STRUC #3222 HERRING RUN			
		CURBED			01.590				
					01.670	SPUR FR PUTTY HILL AVE			
					01.690	SPUR TO PUTTY HILL AVE - SP146			
					01.720 CO3482	PUTTY HILL AVE			
					01.720	TRAFFIC SIGNAL			

*A,B = UNIMPROVED; C = GRADED & DRAINED; D,E = SOIL, GRAVEL, STONE; F,G = LOW TYPE BITUMINOUS
H,I = HIGH TYPE BITUMINOUS; J = CONCRETE; K = BRICK; L = BLOCK

STATE HIGHWAY ADMINISTRATION OF MARYLAND
HIGHWAY INFORMATION SERVICES DIVISION
DATA SUPPORT GROUP

STATE HIGHWAY LOCATION REFERENCE

COUNTY: BALTIMORE
DISTRICT: 4
DATE: 12/31/13

ROUTE NUMBER: MD 41 CONTINUED
INVENTORY DIRECTION: NORTH
ROUTE NAME: PERRING PKWY

STATE SYSTEM	FUNCTIONAL CLASS	MEDIAN TYPE	ACCESS CONTROL	NHS	MILEPOINT	MILEPOINT DESCRIPTION	MARKED LANES	SURFACE WIDTH/TYPE*	AADT
STATE SECONDARY	R URB FRWY EXPWY	CURBED	PARTIAL	NHS	01.750	SPUR TO PUTTY HILL AVE - SP210	4	48I	34,861
					01.750	SPUR FR PUTTY HILL AVE - SP153			
		POSITIVE BARRIER			01.830				
		CURBED			02.010				
					02.060 RP695- 4	RAMP 4 FR MD 41 NB TO IS 695 EB			
					02.080 RP695- 6	RAMP 6 FR IS 695 EB TO MD 41 SB			
					02.240 RP695- 3	RAMP 3 FR IS 695 EB TO MD 41 NB			
					02.240 RP695- 5	RAMP 5 FR MD 41 SB TO IS 695 EB			
				NOT NHS	02.270				32,961
					02.270 IS695	BALTO BELTWAY (INNER LOOP)			
					02.270	STRUC #3167			
					02.270	EXIT #30			
					02.270 IS695	BALTO BELTWAY (OUTER LOOP)			
					02.320 RP695- 1	RAMP 1 FR MD 41 NB TO IS 695 WB			
					02.330 RP695- 7	RAMP 7 FR IS 695 WB TO MD 41 SB			
					02.410 RP695- 2	RAMP 2 FR IS 695 WB TO MD 41 NB			
					02.440 RP695- 8	RAMP 8 FR MD 41 SB TO IS 695 WB			
					02.490	SPUR FR JOPPA RD E - SP315			
					02.490	SPUR TO JOPPA RD E - SP181			
	URB MINOR ART				02.500				10,131
					02.500 CO8762	JOPPA RD E			
					02.500	TRAFFIC SIGNAL			
					02.530	SPUR FR JOPPA RD E			
		NONE (UNDIV)	NONE		02.590		3	36I	
					02.590 CO3527	SATYR HILL RD			
		PAINTED			02.620				
					02.640	SPEED LIMIT 40 MPH			
		NONE (UNDIV)			02.665				
					02.898		2	24I	
					02.931	SPUR TO WALTHAM WOODS RD			
					02.948	SPUR FR WALTHAM WOODS RD			
					02.970 CO3534	WALTHAM WOODS RD			
					02.970	STOP SIGN			

*A,B = UNIMPROVED; C = GRADED & DRAINED; D,E = SOIL, GRAVEL, STONE; F,G = LOW TYPE BITUMINOUS
H,I = HIGH TYPE BITUMINOUS; J = CONCRETE; K = BRICK; L = BLOCK

STATE HIGHWAY ADMINISTRATION OF MARYLAND
HIGHWAY INFORMATION SERVICES DIVISION
DATA SUPPORT GROUP

STATE HIGHWAY LOCATION REFERENCE

COUNTY: BALTIMORE
DISTRICT: 4
DATE: 12/31/13

ROUTE NUMBER: MD 43
INVENTORY DIRECTION: EAST
ROUTE NAME: WHITE MARSH BLVD

STATE SYSTEM	FUNCTIONAL CLASS	MEDIAN TYPE	ACCESS CONTROL	NHS	MILEPOINT	MILEPOINT DESCRIPTION	MARKED LANES	SURFACE WIDTH/TYPE*	AADT
STATE SECONDARY	R URB FRWY EXPWY	POSITIVE BARRIER	PARTIAL	NHS	00.000		3	39I	41,260
					00.000 IS695	BALTO BELTWAY (INNER LOOP)			
					00.000	EXIT #31C			
					00.100				
					00.143	BEGIN BRIDGE			
					00.170 IS695	BALTO BELTWAY (INNER LOOP)			
					00.170	STRUC #3347 (EB/L)			
					00.170 IS695	BALTO BELTWAY (OUTER LOOP)			
		CURBED			00.220				
					00.229	END BRIDGE			
					00.350		3	48I	
					00.392	SPEED LIMIT 50 MPH			
					00.490		4	48I	
					00.619	SIGN: KOREAN WAR & KOREA SERVICE VETS			
					00.620	SPUR TO WALTHER BLVD - SP178			
					00.640				39,710
					00.640 CO6158	WALTHER BLVD			
					00.640	TRAFFIC SIGNAL			
					00.660	SPUR TO WALTHER BLVD - SP161			
					00.800	SPEED LIMIT 50 MPH			
					01.000 RP 43- 8	RAMP 8 FR RAMP 5 (FR US 1) TO MD 43 WB			
		UNPROTECTED			01.020				
					01.020 RP 43- 5	RAMP 5 FR US 1 SB TO MD 43 EB			
					01.020 RP 43- 6	RAMP 6 FR MD 43 EB TO US 1 SB			
					01.020 CO7861	PERRY HILLS RD			
					01.020	TRAFFIC SIGNAL			
					01.030	SPUR FR PERRY HILLS RD - SP379			
		POSITIVE BARRIER			01.060				
					01.060 RP 43- 7	RAMP 7 FR MD 43 WB TO RAMP 6 (TO US 1)			
					01.090		4	58I	
					01.140		4	48I	35,190
					01.140 US 1	BELAIR RD			
					01.140	STRUC #3344			

*A,B = UNIMPROVED; C = GRADED & DRAINED; D,E = SOIL, GRAVEL, STONE; F,G = LOW TYPE BITUMINOUS
H,I = HIGH TYPE BITUMINOUS; J = CONCRETE; K = BRICK; L = BLOCK

STATE HIGHWAY LOCATION REFERENCE

COUNTY: BALTIMORE

DISTRICT: 4

DATE: 12/31/13

ROUTE NUMBER: MD 43 CONTINUED

INVENTORY DIRECTION: EAST

ROUTE NAME: WHITE MARSH BLVD

STATE SYSTEM	FUNCTIONAL CLASS	MEDIAN TYPE	ACCESS CONTROL	NHS	MILEPOINT	MILEPOINT DESCRIPTION	MARKED LANES	SURFACE WIDTH/TYPE*	AADT
STATE SECONDARY	R URB FRWY EXPWY	UNPROTECTED	PARTIAL	NHS	01.400		4	48I	35,190
					01.610	STRUC #3345 WHITE MARSH RUN			
					01.660 RP 43- 1	RAMP 1 FR RAMP 4 (FR US 1) TO MD 43 WB			
					01.690 RP 43- 4	RAMP 4 FR US 1 NB TO MD 43 EB			
					01.690 RP 43- 3	RAMP 3 FR MD 43 EB TO US 1 NB			
					01.690	TRAFFIC SIGNAL			
					01.690	CROSSOVER - XO68 & SP56			
					01.710 RP 43- 2	RAMP 2 FR MD 43 WB TO RAMP 3 (TO US 1)			
					02.925	SPUR FR PERRY HALL BLVD - SP209			
					02.925	SPUR TO PERRY HALL BLVD - SP438			
					02.960				29,250
					02.960 CO6198	PERRY HALL BLVD			
					02.960	TRAFFIC SIGNAL			
					02.995	SPUR TO PERRY HALL BLVD - SP264			
					02.995	SPUR FR PERRY HALL BLVD - SP128			
					03.150	STRUC #3346 WHITE MARSH RUN			
		CURBED			03.460		4	54I	
					03.500		4	48I	
					03.570	SPUR TO HONEYGO BLVD - SP113			
					03.570	SPUR FR HONEYGO BLVD - SP37			
					03.610				55,850
					03.610 CO6539	HONEYGO BLVD			
					03.610	TRAFFIC SIGNAL			
					03.640	SPUR FR HONEYGO BLVD - SP433			
					03.640	SPUR TO HONEYGO BLVD - SP26			
					03.730	STRUC #3304 BR OF WHITEMARSH RUN			
		UNPROTECTED			03.740				
					03.749	SPEED LIMIT 50 MPH			
					03.880 RP 95- 6	RAMP 6 FR MD 43 EB TO IS 95 SB			
					03.900		4	48J	
					03.900 RP 95- 8	RAMP 8 FR IS 95 SB TO MD 43 WB			
					04.100 RP 95- 5	RAMP 5 FR IS 95 SB TO MD 43 EB			
					04.140 RP 95- 7	RAMP 7 FR MD 43 WB TO IS 95 SB			
					04.155	BEGIN BRIDGE			

*A,B = UNIMPROVED; C = GRADED & DRAINED; D,E = SOIL,GRAVEL,STONE; F,G = LOW TYPE BITUMINOUS
H,I = HIGH TYPE BITUMINOUS; J = CONCRETE; K = BRICK; L = BLOCK

STATE HIGHWAY ADMINISTRATION OF MARYLAND
HIGHWAY INFORMATION SERVICES DIVISION
DATA SUPPORT GROUP

STATE HIGHWAY LOCATION REFERENCE

COUNTY: BALTIMORE
DISTRICT: 4
DATE: 12/31/13

ROUTE NUMBER: MD 43 CONTINUED

INVENTORY DIRECTION: EAST

ROUTE NAME: WHITE MARSH BLVD

STATE SYSTEM	FUNCTIONAL CLASS	MEDIAN TYPE	ACCESS CONTROL	NHS	MILEPOINT	MILEPOINT DESCRIPTION	MARKED LANES	SURFACE WIDTH/TYPER*	AADT
STATE SECONDARY	R URB FRWY EXPWY	POSITIVE BARRIER	PARTIAL	NHS	04.190		4	48I	46,390
		UNPROTECTED			04.190 IS 95	J F K MEMORIAL HWY			
					04.190	STRUC #B X670			
					04.190	EXIT #67			
					04.220	END BRIDGE			
					04.240 RP 95- 3	RAMP 3 FR MD 43 EB TO IS 95 NB			
					04.310				
					04.310 RP 95- 1	RAMP 1 FR IS 95 NB TO MD 43 WB			
					04.470 RP 95- 4	RAMP 4 FR IS 95 NB TO MD 43 EB			
					04.480 RP 95- 2	RAMP 2 FR MD 43 WB TO IS 95 NB			
		POSITIVE BARRIER			04.683				
					04.683	CROSSOVER - XO102			
					04.760 MD 7	PHILADELPHIA RD			
					04.760	STRUC #3218			
					04.780 RP 43- 3	RAMP 3 FR MD 43 EB TO MD 7J (TO MD 7)			
		UNPROTECTED			04.810				
					04.830 RP 43- 1	RAMP 1 FR MD 7 NB TO MD 43 WB			
		POSITIVE BARRIER			04.967				
					05.040 RP 40- 2	RAMP 2 FR US 40 WB TO MD 43 NB			
					05.060	BEGIN BRIDGE			
					05.070	R/R #CSX 140 820 H			
					05.070	STRUC #3217			
					05.080	END BRIDGE			
					05.090	SPEED LIMIT 45 MPH			
					05.095	ADVANCE WARNING FLASHER			
					05.130	BEGIN BRIDGE			
					05.150				17,780
					05.150 US 40	PULASKI HWY			
					05.150	STRUC #321600			
		CURBED			05.180				
					05.180	END BRIDGE			
					05.261 RP 40- 8	RAMP 8 FR MD 43 EB TO RAMP 1 (TO US 40)			
					05.276 RP 40- 1	RAMP 1 FR MD 43 WB TO US 40 WB			
					05.281	TRAFFIC SIGNAL			

*A,B = UNIMPROVED; C = GRADED & DRAINED; D,E = SOIL, GRAVEL, STONE; F,G = LOW TYPE BITUMINOUS
H,I = HIGH TYPE BITUMINOUS; J = CONCRETE; K = BRICK; L = BLOCK

STATE HIGHWAY ADMINISTRATION OF MARYLAND
HIGHWAY INFORMATION SERVICES DIVISION
DATA SUPPORT GROUP

STATE HIGHWAY LOCATION REFERENCE

COUNTY: BALTIMORE

DISTRICT: 4

DATE: 12/31/13

ROUTE NUMBER: MD 43 CONTINUED

INVENTORY DIRECTION: EAST

ROUTE NAME: WHITE MARSH BLVD

STATE SYSTEM	FUNCTIONAL CLASS	MEDIAN TYPE	ACCESS CONTROL	NHS	MILEPOINT	MILEPOINT DESCRIPTION	MARKED LANES	SURFACE WIDTH/TYPE*	AADT
STATE SECONDARY	R URB FRWY EXPWY	CURBED	PARTIAL	NHS	05.281 RP 40- 9	RAMP 9 FR US 40 WB TO MD 43 WB	4	48I	17,780
					05.281	CROSSOVER			
					05.305 RP 40- 7	RAMP 7 FR RAMP 9 (FR US 40) TO MD 43			
						EB			
					05.335	BEGIN BRIDGE			
					05.347	STRUC #337100 WHITE MARSH RUN			
					05.395	END BRIDGE			
					06.075	BEGIN BRIDGE			
					06.089 CO4182	BIRD RIVER RD			
					06.089	STRUC #337200			
					06.105	END BRIDGE			
					06.541	CROSSOVER - XO8			
					06.541 CO9025	CAMPBELL BLVD EXT			
					06.541	CAMPBELL BLVD			
					06.727	BEGIN BRIDGE			
					06.737	STRUC #337300 WINDLASS RUN			
					06.747	END BRIDGE			
					06.910	SPUR FR CROSSROADS CIR			
					06.929	CROSSOVER			
					06.929	NO NAME			
					06.929 CO8823	CROSSROADS CIR			
					06.929	TRAFFIC SIGNAL			
					07.334	CROSSOVER			
					07.334 CO8700	CROSSROADS CIR			
					07.697	CROSSOVER - XO110			
					07.697	POCOMOKE CT			
					08.076	SIGN: KOREAN WAR & KOREA SERVICE VETS			
					08.254	CROSSOVER			
					08.254 CO8656	BENGIES RD			
					08.326	BENGIES RD (PVT)			
					08.455	BEGIN BRIDGE			
					08.491	STRUC #337400			
					08.491	R/R AMTRAK-MARC			
					08.520	END BRIDGE			
					08.530		3	36I	

*A,B = UNIMPROVED; C = GRADED & DRAINED; D,E = SOIL, GRAVEL, STONE; F,G = LOW TYPE BITUMINOUS
H,I = HIGH TYPE BITUMINOUS; J = CONCRETE; K = BRICK; L = BLOCK

STATE HIGHWAY LOCATION REFERENCE

COUNTY: BALTIMORE
DISTRICT: 4
DATE: 12/31/13

ROUTE NUMBER: MD 43 CONTINUED

INVENTORY DIRECTION: EAST

ROUTE NAME: WHITE MARSH BLVD

STATE SYSTEM	FUNCTIONAL CLASS	MEDIAN TYPE	ACCESS CONTROL	NHS	MILEPOINT	MILEPOINT DESCRIPTION	MARKED LANES	SURFACE WIDTH/TYPE*	AADT
STATE SECONDARY	R URB FRWY EXPWY	CURBED	PARTIAL	NHS	08.637	SPUR FR MD 150	3	36I	17,780
					08.637	SPUR TO MD 150			
					08.647 MD150	EASTERN BLVD			
					08.647	TRAFFIC SIGNAL			

ROUTE NUMBER: MD 45

INVENTORY DIRECTION: NORTH

ROUTE NAME: YORK RD

STATE SYSTEM	FUNCTIONAL CLASS	MEDIAN TYPE	ACCESS CONTROL	NHS	MILEPOINT	MILEPOINT DESCRIPTION	MARKED LANES	SURFACE WIDTH/TYPE*	AADT
STATE SECONDARY	R URB OPA	CENTER TLA (UNDIV)	NONE	NHS	00.000		4	48I	22,040
					00.000	BALTO CITY LINE			
					00.000	SIGN: BALTIMORE			
		NONE (UNDIV)			00.040				
					00.040	ENT TO YORK RD PLAZA SHOPPING CTR			
					00.040	TRAFFIC SIGNAL			
					00.097	SPEED LIMIT 35 MPH			
		CENTER TLA (UNDIV)			00.150				
		NONE (UNDIV)			00.170 CO1311	WINDWOOD RD			
					00.210				
					00.210	ST PIUS CATHOLIC CHURCH			
					00.220 CO1302	OVERBROOK RD			
					00.240 CO1317	OVERBROOK RD			
					00.280 CO1313	ANNESLIE RD			
					00.290 CO1316	HOPKINS RD			
					00.340 CO1314	DUNKIRK RD			
					00.340	TRAFFIC SIGNAL			
					00.400 CO1315	MURDOCK RD			
					00.450 CO1300	REGISTER AVE			
					00.450	TRAFFIC SIGNAL			
					00.520 CO1318	DUMBARTON RD			
					00.550 CO1260	STONELEIGH RD			
					00.640 CO1259	CHUMLEIGH RD			
		PAINTED			00.705				
		CENTER TLA (UNDIV)			00.760				

*A,B = UNIMPROVED; C = GRADED & DRAINED; D,E = SOIL, GRAVEL, STONE; F,G = LOW TYPE BITUMINOUS
H,I = HIGH TYPE BITUMINOUS; J = CONCRETE; K = BRICK; L = BLOCK

STATE HIGHWAY ADMINISTRATION OF MARYLAND
HIGHWAY INFORMATION SERVICES DIVISION
DATA SUPPORT GROUP

STATE HIGHWAY LOCATION REFERENCE

COUNTY: BALTIMORE

DISTRICT: 4

DATE: 12/31/13

ROUTE NUMBER: MD 45 CONTINUED

INVENTORY DIRECTION: NORTH

ROUTE NAME: YORK RD

STATE SYSTEM	FUNCTIONAL CLASS	MEDIAN TYPE	ACCESS CONTROL	NHS	MILEPOINT	MILEPOINT DESCRIPTION	MARKED LANES	SURFACE WIDTH/TYPE*	AADT
STATE SECONDARY	R URB OPA	CENTER TLA (UNDIV)	NONE	NHS	00.760 CO1258	HATHERLEIGH RD	4	48I	22,040
		NONE (UNDIV)			00.850				30,590
		PAINTED			00.850 CO1200	STEVENSON LA			
					00.850	TRAFFIC SIGNAL			
					00.885				
					00.894	CENTRAL PRESBYTERIAN CHURCH			
		NONE (UNDIV)			00.910 CO1241	SUSSEX RD			
					00.925				
					00.960 CO1242	WILTON RD			
					01.000 CO1255	LA PAIX LA			
					01.030 CO1243	YARMOUTH RD			
					01.060 CO1254	YORKLEIGH RD			
					01.065	ASCENSION LUTHERAN CHURCH			
					01.100 CO1248	WORCESTER RD			
					01.130	SISTER PIERRE DR			
					01.130	TRAFFIC SIGNAL			
					01.150 OP569	ENT TO MULTI MEDICAL CARE			
					01.260	SPUR FR CROSS CAMPUS DR			
					01.290 CO1252	TERRACE DALE			
					01.290 CO1253	CROSS CAMPUS DR			
		PAINTED			01.290	TRAFFIC SIGNAL			
					01.300				
					01.300	SPUR TO CROSS CAMPUS DR			
		NONE (UNDIV)			01.345				
					01.370 CO1251	HILLSIDE AVE			
					01.410 SR 24	STEPHENS AVE			
					01.500 CO1213	AIGBURTH RD			
					01.500	TRAFFIC SIGNAL			
					01.590 SR 25	NEWELL AVE			
					01.640	SPUR FR BURKE AVE			
		CURBED			01.660				19,430
					01.660 CO1207	BURKE AVE			
					01.660	TRAFFIC SIGNAL			
		NONE (UNDIV)			01.730				
					01.730 CO8828	LINDEN PL			

*A,B = UNIMPROVED; C = GRADED & DRAINED; D,E = SOIL, GRAVEL, STONE; F,G = LOW TYPE BITUMINOUS
H,I = HIGH TYPE BITUMINOUS; J = CONCRETE; K = BRICK; L = BLOCK

STATE HIGHWAY ADMINISTRATION OF MARYLAND
HIGHWAY INFORMATION SERVICES DIVISION
DATA SUPPORT GROUP

STATE HIGHWAY LOCATION REFERENCE

COUNTY: BALTIMORE
DISTRICT: 4
DATE: 12/31/13

ROUTE NUMBER: MD 45 CONTINUED
INVENTORY DIRECTION: NORTH
ROUTE NAME: YORK RD

STATE SYSTEM	FUNCTIONAL CLASS	MEDIAN TYPE	ACCESS CONTROL	NHS	MILEPOINT	MILEPOINT DESCRIPTION	MARKED LANES	SURFACE WIDTH/TYPE*	AADT
STATE SECONDARY	R URB OPA	NONE (UNDIV)	NONE	NHS	01.751		3	36I	19,430
					01.820	CO1190 WILLOW AVE			
					01.860		2	24I	
					01.860	CO1354 TOWSONTOWN BLVD W			
					01.860	TRAFFIC SIGNAL			
					01.860	CO8861 TOWSONTOWN BLVD E			
					01.940	CO1179 CHESAPEAKE AVE W			
					01.940	TRAFFIC SIGNAL			
					01.940	CO8673 CHESAPEAKE AVE E			
					01.980		3	36I	
					02.020	CO1166 PENNSYLVANIA AVE E			
					02.020	TRAFFIC SIGNAL			
					02.020	CO8837 PENNSYLVANIA AVE W			
		PAINTED			02.035		2	24I	
		CURBED			02.060		3	36I	
					02.070	CO1196 SHEALEY AVE			
		ROUNDAABOUT			02.110		4	68I	
					02.110	BEGIN ROUNDAABOUT			
					02.130	CO8762 JOPPA RD E			
					02.130	ROUNDAABOUT - TOWSON			
					02.140	CO1364 ALLEGHENY AVE			
					02.150	MD146 DULANEY VALLEY RD			
	URB MINOR ART	CURBED		NOT NHS	02.170		2	24I	
					02.170	END ROUNDAABOUT			
		CENTER TLA (UNDIV)			02.182				
		NONE (UNDIV)			02.210		2	30I	
					02.210	CO1165 OLYMPIC PL			
					02.240		3	36I	
					02.280	SPEED LIMIT 40 MPH			
					02.280	PROSPECT HILL CEMETERY			
					02.300	CO1172 WASHINGTON AVE			
					02.300	TRAFFIC SIGNAL			
					02.315	SPEED LIMIT 40 MPH			
					02.320	SPUR TO WASHINGTON AVE			
					02.437		4	48I	

*A,B = UNIMPROVED; C = GRADED & DRAINED; D,E = SOIL,GRAVEL,STONE; F,G = LOW TYPE BITUMINOUS
H,I = HIGH TYPE BITUMINOUS; J = CONCRETE; K= BRICK; L = BLOCK

STATE HIGHWAY ADMINISTRATION OF MARYLAND
HIGHWAY INFORMATION SERVICES DIVISION
DATA SUPPORT GROUP

STATE HIGHWAY LOCATION REFERENCE

COUNTY: BALTIMORE
DISTRICT: 4
DATE: 12/31/13

ROUTE NUMBER: MD 45 CONTINUED
INVENTORY DIRECTION: NORTH
ROUTE NAME: YORK RD

STATE SYSTEM	FUNCTIONAL CLASS	MEDIAN TYPE	ACCESS CONTROL	NHS	MILEPOINT	MILEPOINT DESCRIPTION	MARKED LANES	SURFACE WIDTH/TYPER*	AADT
STATE SECONDARY	R URB MINOR ART	NONE (UNDIV)	NONE	NOT NHS	02.470 CO1163	LAMBOURNE RD	4	48I	19,430
	URB OPA			NHS	02.530 CO1162	DUNVALE RD			
					02.590				
					02.590 CO1153	BOSLEY AVE			
					02.590	TRAFFIC SIGNAL			
		CENTER TLA (UNDIV)			02.621		3	36I	
					02.640	ENSOR AVE			
					02.739		4	48I	
		NONE (UNDIV)			02.770				
		CURBED			02.810	SPUR TO FAIRMOUNT AVE			
					02.820				55,495
					02.820 CO1164	FAIRMOUNT AVE			
					02.820	TRAFFIC SIGNAL			
					02.850	SPUR FR FAIRMOUNT AVE			
					02.880	GERARD RD			
					02.890 CO1154	RADCLIFFE RD			
					02.950 RP695- 4	RAMP 4 FR MD 45 NB TO IS 695 EB			
					02.997 RP695- 3	RAMP 3 FR IS 695 EB TO MD 45 NB			
					03.007	DIRECTIONAL CROSSOVER			
					03.070 MD 45A	WEST RD			
					03.070	TRAFFIC SIGNAL			
					03.098	BEGIN BRIDGE			
					03.130				38,810
					03.130	EXIT #26			
					03.130 IS695	BALTO BELTWAY (INNER LOOP)			
					03.130	STRUC #3161			
					03.130 IS695	BALTO BELTWAY (OUTER LOOP)			
					03.150 RP695- 1	RAMP 1 FR MD 45 NB TO RAMP 8(TO IS695WB)			
					03.173 RP695- 1	RAMP 1 FR MD 45 NB TO RAMP 8(TO IS695WB)			
					03.173	END BRIDGE			
					03.225	DIRECTIONAL CROSSOVER			
					03.225	TRAFFIC SIGNAL			
					03.225 RP695- 9	RAMP 9 FR RAMP 2 (FR IS695) TO MD 45 SB			

*A,B = UNIMPROVED; C = GRADED & DRAINED; D,E = SOIL,GRAVEL,STONE; F,G = LOW TYPE BITUMINOUS
H,I = HIGH TYPE BITUMINOUS; J = CONCRETE; K= BRICK; L = BLOCK

STATE HIGHWAY ADMINISTRATION OF MARYLAND
HIGHWAY INFORMATION SERVICES DIVISION
DATA SUPPORT GROUP

STATE HIGHWAY LOCATION REFERENCE

COUNTY: BALTIMORE
DISTRICT: 4
DATE: 12/31/13

ROUTE NUMBER: MD 45 CONTINUED
INVENTORY DIRECTION: NORTH
ROUTE NAME: YORK RD

STATE SYSTEM	FUNCTIONAL CLASS	MEDIAN TYPE	ACCESS CONTROL	NHS	MILEPOINT	MILEPOINT DESCRIPTION	MARKED LANES	SURFACE WIDTH/TYPE*	AADT
STATE SECONDARY	R URB OPA	CURBED	NONE	NHS	03.240 RP695- 8	RAMP 8 FR MD 45 SB TO IS 695 WB	4	48I	38,810
		CENTER TLA (UNDIV)			03.280 RP695- 2	RAMP 2 FR IS 695 WB TO MD 45 NB			
					03.310				
					03.310 CO1035	CAVAN DR			
					03.380 CO1048	OTHORIDGE RD			
		NONE (UNDIV)			03.400				
					03.410 CO1034	GREENRIDGE RD			
					03.410	TRAFFIC SIGNAL			
		CENTER TLA (UNDIV)			03.450		4	50I	
					03.530	VALLEY BAPTIST CHURCH			
					03.570 CO1042	WESTBURY RD			
		NONE (UNDIV)			03.620		4	48I	
					03.670				33,970
					03.670 MD131	SEMINARY AVE			
					03.670 CO995	SEMINARY AVE E			
					03.670	TRAFFIC SIGNAL			
		CENTER TLA (UNDIV)			03.710				
					03.710 CO978	THORNHILL RD			
					03.800 CO976	CROFTLEY RD			
		NONE (UNDIV)			03.890				
					03.920 CO1054	BELLONA AVE			
					03.920 CO868	MARGATE RD			
					03.920	TRAFFIC SIGNAL			
		CENTER TLA (UNDIV)			03.930				
					04.060 CO970	HADDINGTON RD			
					04.150 OP287	HOWARD DR			
		NONE (UNDIV)			04.200				
					04.220	ENT TO LUTHERVILLE ELEMENTARY SCHOOL			
					04.220	TRAFFIC SIGNAL			
		CENTER TLA (UNDIV)			04.260				
		NONE (UNDIV)			04.360				
					04.400 CO866	RIDGELY RD E			
					04.400	TRAFFIC SIGNAL			
					04.400 CO8860	RIDGELY RD W			

*A,B = UNIMPROVED; C = GRADED & DRAINED; D,E = SOIL, GRAVEL, STONE; F,G = LOW TYPE BITUMINOUS
H,I = HIGH TYPE BITUMINOUS; J = CONCRETE; K = BRICK; L = BLOCK

STATE HIGHWAY ADMINISTRATION OF MARYLAND
HIGHWAY INFORMATION SERVICES DIVISION
DATA SUPPORT GROUP

STATE HIGHWAY LOCATION REFERENCE

COUNTY: BALTIMORE
DISTRICT: 4
DATE: 12/31/13

ROUTE NUMBER: MD 45 CONTINUED
INVENTORY DIRECTION: NORTH
ROUTE NAME: YORK RD

STATE SYSTEM	FUNCTIONAL CLASS	MEDIAN TYPE	ACCESS CONTROL	NHS	MILEPOINT	MILEPOINT DESCRIPTION	MARKED LANES	SURFACE WIDTH/TYPE*	AADT
STATE SECONDARY	R URB OPA	CENTER TLA (UNDIV)	NONE	NHS	04.440		4	48I	33,970
					04.560 CO932	NORTHAMPTON RD			
					04.630 CO928	AYLESBURY RD E			
					04.630 CO8721	AYLESBURY RD W			
					04.740 CO920	GORSUCH RD			
					04.780 CO934	FOX TAIL RD			
					04.830 CO924	EVANS AVE			
					04.850 CO936	CROWTHER AVE			
					04.890 CO923	BELFAST RD			
					04.960 CO922	NORTHWOOD DR			
					05.030 CO921	OAKWAY RD			
					05.100 CO917	CINDER RD			
		NONE (UNDIV)			05.120				
					05.150	SPUR FR TIMONIUM RD W			
					05.160				33,560
					05.160 CO810	TIMONIUM RD E			
					05.160	TRAFFIC SIGNAL			
					05.160 CO798	TIMONIUM RD W			
		PAINTED			05.210				
		CENTER TLA (UNDIV)			05.240				
					05.240 CO892	GERARD AVE			
		NONE (UNDIV)			05.365				
					05.410	ENT TO TIMONIUM FAIRGROUNDS			
					05.410	TRAFFIC SIGNAL			
		CENTER TLA (UNDIV)			05.470				
					05.490 CO883	GREENMEADOW DR			
					05.570 CO891	ROUNDRIDGE RD			
		NONE (UNDIV)			05.640				
					05.640 CO809	YORK RD SERVICE RD			
					05.640	TRAFFIC SIGNAL			
		CENTER TLA (UNDIV)			05.715				
					05.790 CO7320	HIGHVIEW ST			
					05.800 CO809	YORK RD SERVICE RD			
					05.850 CO808	THELMA ST			
					05.900 CO807	ROSE ST			

*A,B = UNIMPROVED; C = GRADED & DRAINED; D,E = SOIL,GRAVEL,STONE; F,G = LOW TYPE BITUMINOUS
H,I = HIGH TYPE BITUMINOUS; J = CONCRETE; K= BRICK; L = BLOCK

STATE HIGHWAY ADMINISTRATION OF MARYLAND
HIGHWAY INFORMATION SERVICES DIVISION
DATA SUPPORT GROUP

STATE HIGHWAY LOCATION REFERENCE

COUNTY: BALTIMORE
DISTRICT: 4
DATE: 12/31/13

ROUTE NUMBER: MD 45 CONTINUED
INVENTORY DIRECTION: NORTH
ROUTE NAME: YORK RD

STATE SYSTEM	FUNCTIONAL CLASS	MEDIAN TYPE	ACCESS CONTROL	NHS	MILEPOINT	MILEPOINT DESCRIPTION	MARKED LANES	SURFACE WIDTH/TYPE*	AADT
STATE SECONDARY	R URB OPA	CENTER TLA (UNDIV)	NONE	NHS	05.950 CO806	LINCOLN ST	4	48I	33,560
					05.990 CO805	TALBOTT AVE			
					06.000 CO804	WASHINGTON ST			
					06.060 CO803	MAIN BLVD E			
					06.060 CO8859	MAIN BLVD W			
					06.110 CO802	HARDING ST			
					06.140 CO801	DENEISON ST			
					06.160 CO800	ROOSEVELT ST			
		CURBED			06.190		4	52I	
					06.235		4	48I	
					06.250	SPUR TO PADONIA RD E			
					06.250	SPUR FR PADONIA RD W			
					06.280				25,330
					06.280 CO773	PADONIA RD W			
					06.280	TRAFFIC SIGNAL			
					06.280 CO768	PADONIA RD E			
					06.290	SPUR FR PADONIA RD E			
					06.290	SPUR TO PADONIA RD W			
					06.330 CO778	PARKS AVE			
					06.330 CO776	OLD PADONIA RD			
		CENTER TLA (UNDIV)			06.380				
					06.440 CO779	GIBBONS BLVD			
		NONE (UNDIV)			06.574				
					06.610 CO785	GALLOWAY AVE			
					06.610	TRAFFIC SIGNAL			
		CENTER TLA (UNDIV)			06.680				
		NONE (UNDIV)			06.760				
					06.760 CO786	ALMS HOUSE DR			
					06.780	SPUR TO CRANBROOK RD			
					06.790 CO415	CRANBROOK RD			
					06.790 CO799	CHURCH LA			
					06.790	TRAFFIC SIGNAL			
					06.800	SPUR FR CRANBROOK RD			
		CENTER TLA (UNDIV)			06.838				
					06.990 CO787	HALESWORTH RD			

*A,B = UNIMPROVED; C = GRADED & DRAINED; D,E = SOIL, GRAVEL, STONE; F,G = LOW TYPE BITUMINOUS
H,I = HIGH TYPE BITUMINOUS; J = CONCRETE; K = BRICK; L = BLOCK

STATE HIGHWAY ADMINISTRATION OF MARYLAND
HIGHWAY INFORMATION SERVICES DIVISION
DATA SUPPORT GROUP

STATE HIGHWAY LOCATION REFERENCE

COUNTY: BALTIMORE

DISTRICT: 4

DATE: 12/31/13

ROUTE NUMBER: MD 45 CONTINUED

INVENTORY DIRECTION: NORTH

ROUTE NAME: YORK RD

STATE SYSTEM	FUNCTIONAL CLASS	MEDIAN TYPE	ACCESS CONTROL	NHS	MILEPOINT	MILEPOINT DESCRIPTION	MARKED LANES	SURFACE WIDTH/TYPE*	AADT
STATE SECONDARY	R URB OPA	CENTER TLA (UNDIV)	NONE	NHS	07.040 CO797	INDUSTRY LA	4	48I	25,330
					07.040	TRAFFIC SIGNAL			
					07.170	SPEED LIMIT 40 MPH			
		NONE (UNDIV)			07.187				
					07.259	TRAFFIC SIGNAL			
					07.259	FRANKEL WAY			
		CENTER TLA (UNDIV)			07.290				
					07.290	WATERBIRD CT			
		NONE (UNDIV)			07.377				
					07.410 CO421	SCOTT ADAM RD			
					07.410	TRAFFIC SIGNAL			
		CENTER TLA (UNDIV)			07.430				
					07.490 CO6320	RECYCLE WAY			
					07.500	STRUC #3362 BEAVER DAM RUN			
					07.520	ATR STATION #0013 (CABINET SB/L)			
		NONE (UNDIV)			07.530		4	44I	
					07.650	SPUR FR WARREN RD			
					07.660		4	48I	31,370
					07.660 CO360	WARREN RD			
					07.660	TRAFFIC SIGNAL			
					07.670		4	49I	
					07.670	SPUR TO WARREN RD			
					07.730		4	48I	
		CENTER TLA (UNDIV)			07.760				
					07.770 CO376	BOSLEY AVE			
					07.890 CO373	MATTHEWS AVE			
					07.970 CO372	HILLSIDE AVE			
					08.080 CO371	MCCANN AVE			
		NONE (UNDIV)			08.110				
					08.130	SPUR FR MD 45B			
		CENTER TLA (UNDIV)			08.140				
					08.140 MD 45B	COCKEYSVILLE RD			
					08.220	SPEED LIMIT 40 MPH			
					08.230 MD 45D	SHERWOOD RD			
					08.320 MD 45C	RAILROAD AVE			

*A,B = UNIMPROVED; C = GRADED & DRAINED; D,E = SOIL, GRAVEL, STONE; F,G = LOW TYPE BITUMINOUS
H,I = HIGH TYPE BITUMINOUS; J = CONCRETE; K = BRICK; L = BLOCK

STATE HIGHWAY ADMINISTRATION OF MARYLAND
HIGHWAY INFORMATION SERVICES DIVISION
DATA SUPPORT GROUP

STATE HIGHWAY LOCATION REFERENCE

COUNTY: BALTIMORE

DISTRICT: 4

DATE: 12/31/13

ROUTE NUMBER: MD 45 CONTINUED

INVENTORY DIRECTION: NORTH

ROUTE NAME: YORK RD

STATE SYSTEM	FUNCTIONAL CLASS	MEDIAN TYPE	ACCESS CONTROL	NHS	MILEPOINT	MILEPOINT DESCRIPTION	MARKED LANES	SURFACE WIDTH/TYPE*	AADT
STATE SECONDARY	R URB OPA	CENTER TLA (UNDIV)	NONE	NHS	08.412	BEGIN BRIDGE	4	48I	31,370
					08.430	STRUC #3043 BEAVER DAM RUN			
					08.448	END BRIDGE			
					08.500 MD 45E	BEAVER RUN LA			
					08.595	BOXWOOD LA			
		NONE (UNDIV)			08.700				
		CURBED			08.750				
					08.750 CO425	WIGHT AVE			
					08.750	TRAFFIC SIGNAL			
		NONE (UNDIV)			08.890				27,381
					08.890 MD145	ASHLAND RD			
					08.890	TRAFFIC SIGNAL			
		CENTER TLA (UNDIV)			08.940				
		NONE (UNDIV)			09.030 CO428	SCHILLING RD			
					09.102				
					09.171		3	36I	
					09.171	SPUR FR SHAWAN RD			
	URB MINOR ART	PAINTED		NOT NHS	09.210				22,710
					09.210 CO438	SHAWAN RD			
					09.210	TRAFFIC SIGNAL			
					09.270		4	48I	
		NONE (UNDIV)			09.280		3	36I	
					09.280	NORTH PARK DR			
					09.290		2	24I	
					09.410	SPUR FR HUNT VALLEY TOWNE CENTRE			
					09.420	NORTH PARK DR			
					09.440	SPUR TO HUNT VALLEY TOWNE CENTRE			
					09.472	DRAINAGE STRUC #03252X0			
					09.527	SPUR FR MCCORMICK RD			
		PAINTED			09.550				
					09.550 CO429	MCCORMICK RD			
					09.560	SPUR TO MCCORMICK RD			
		NONE (UNDIV)			09.590				
					09.624	BEGIN BRIDGE			
					09.640	STRUC #3042 WESTERN RUN			

*A,B = UNIMPROVED; C = GRADED & DRAINED; D,E = SOIL, GRAVEL, STONE; F,G = LOW TYPE BITUMINOUS
H,I = HIGH TYPE BITUMINOUS; J = CONCRETE; K = BRICK; L = BLOCK

STATE HIGHWAY ADMINISTRATION OF MARYLAND
HIGHWAY INFORMATION SERVICES DIVISION
DATA SUPPORT GROUP

STATE HIGHWAY LOCATION REFERENCE

COUNTY: BALTIMORE
DISTRICT: 4
DATE: 12/31/13

ROUTE NUMBER: MD 45 CONTINUED
INVENTORY DIRECTION: NORTH
ROUTE NAME: YORK RD

STATE SYSTEM	FUNCTIONAL CLASS	MEDIAN TYPE	ACCESS CONTROL	NHS	MILEPOINT	MILEPOINT DESCRIPTION	MARKED LANES	SURFACE WIDTH/TYPE*	AADT
STATE SECONDARY	R URB MINOR ART	NONE (UNDIV)	NONE	NOT NHS	09.656	END BRIDGE	2	24I	22,710
		CENTER TLA (UNDIV)			09.690				
					09.690 CO201	THORNTON MILL RD			
					09.745	SPUR TO COPPER BEACH LA			
		NONE (UNDIV)			09.755				
					09.755	COPPER BEACH LA (PVT)			
		CENTER TLA (UNDIV)			09.780				
		NONE (UNDIV)			09.810				
					10.400 CO8806	HORSE TRAIL LA			
					10.445		3	36I	
		PAINTED			10.460				
		NONE (UNDIV)			10.540				
					10.540 CO241	PHOENIX RD			
					10.540 CO8268	FILA WAY			
		PAINTED			10.590				
					10.610	SPEED LIMIT 45 MPH			
		NONE (UNDIV)			10.644				
					10.710		4	48I	
					10.710 CO6778	LOVETON FARMS RD			
					10.710 CO8267	SPARKS VALLEY RD			
					10.710	TRAFFIC SIGNAL			
		CENTER TLA (UNDIV)			10.750				
		NONE (UNDIV)			10.828				
		CENTER TLA (UNDIV)			10.890				
					10.890 CO6411	LOVETON CIR			
					10.985		3	36I	
		NONE (UNDIV)			11.140				
					11.180 CO6411	LOVETON CIR			
					11.180 CO6778	LOVETON FARMS RD			
					11.180	TRAFFIC SIGNAL			
		CENTER TLA (UNDIV)			11.218				
					11.300	WATER TOWER			
		NONE (UNDIV)			11.390				
		CENTER TLA (UNDIV)			11.440				
		NONE (UNDIV)			11.500				

*A,B = UNIMPROVED; C = GRADED & DRAINED; D,E = SOIL, GRAVEL, STONE; F,G = LOW TYPE BITUMINOUS
H,I = HIGH TYPE BITUMINOUS; J = CONCRETE; K = BRICK; L = BLOCK

STATE HIGHWAY LOCATION REFERENCE

COUNTY: BALTIMORE

DISTRICT: 4

DATE: 12/31/13

ROUTE NUMBER: MD 45 CONTINUED

INVENTORY DIRECTION: NORTH

ROUTE NAME: YORK RD

STATE SYSTEM	FUNCTIONAL CLASS	MEDIAN TYPE	ACCESS CONTROL	NHS	MILEPOINT	MILEPOINT DESCRIPTION	MARKED LANES	SURFACE WIDTH/TYPE*	AADT
STATE SECONDARY	R URB MINOR ART	NONE (UNDIV)	NONE	NOT NHS	11.600 CO7352	RIDGEBROOK RD	3	36I	22,710
					11.600	TRAFFIC SIGNAL			
					11.640		2	24I	
					11.700	DRAINAGE STRUC #03253X0			
					11.830	SPARKS GLENCOE POST OFFICE			
					11.870 CO8091	SAGEWOOD CT			
					11.910 CO208	QUAKER BOTTOM RD E			
					11.994	DRAINAGE STRUC #03254X0			
					12.040 CO7286	STODDARD CT			
	RUR MAJ COLL				12.350				
					12.350 CO239	SPARKS RD			
					12.365	DRAINAGE STRUC #03255X0			
					12.400	BEGIN BRIDGE			
					12.410	STRUC #3041 PINEY CREEK			
					12.420	END BRIDGE			
					12.550 CO214	LOWER GLENCOE RD			
					12.720				7,473
					12.720 CO197	BELFAST RD			
					13.160 CO215	WALTERS LA			
					13.540 CO7474	WILLIAM CT			
					13.700 CO7472	ELIZABETH CT			
					13.820	PVT RD			
					14.040 CO212	ENSOR MILL RD			
					14.040 CO213	UPPER GLENCOE RD			
					14.240 OP6746	NO NAME			
					14.300 CO219	COLD BOTTOM RD			
					14.300 OP6747	NO NAME			
					14.400 CO218	INDIAN SPRING CT			
					14.428 CO8542	BUEDEL CT			
					14.720 CO217	PINEY HILL RD			
					14.720 CO216	CORBETT RD			
					14.720	TRAFFIC SIGNAL			
					14.820				6,353
					14.820 CO137	PINEY HILL RD			
					15.030	DRAINAGE STRUC #03256X0			

*A,B = UNIMPROVED; C = GRADED & DRAINED; D,E = SOIL, GRAVEL, STONE; F,G = LOW TYPE BITUMINOUS
H,I = HIGH TYPE BITUMINOUS; J = CONCRETE; K = BRICK; L = BLOCK

STATE HIGHWAY ADMINISTRATION OF MARYLAND
HIGHWAY INFORMATION SERVICES DIVISION
DATA SUPPORT GROUP

STATE HIGHWAY LOCATION REFERENCE

COUNTY: BALTIMORE
DISTRICT: 4
DATE: 12/31/13

ROUTE NUMBER: MD 45 CONTINUED
INVENTORY DIRECTION: NORTH
ROUTE NAME: YORK RD

STATE SYSTEM	FUNCTIONAL CLASS	MEDIAN TYPE	ACCESS CONTROL	NHS	MILEPOINT	MILEPOINT DESCRIPTION	MARKED LANES	SURFACE WIDTH/TYPE*	AADT
STATE SECONDARY	R RUR MAJ COLL	NONE (UNDIV)	NONE	NOT NHS	15.436	DRAINAGE STRUC #03257X0	2	24I	6,353
					15.715	SPEED LIMIT 35 MPH			
					15.790 CO7501	GRACE RIDGE CT			
					15.862	SIGN: WELCOME TO HEREFORD			
					16.000 CO142	EVERETT RD			
		PAINTED			16.090				
	RUR MINOR ART	NONE (UNDIV)			16.100				
					16.100 MD138	MONKTON RD			
					16.100	TRAFFIC SIGNAL			
					16.115	HEREFORD UNITED METHODIST CHURCH			
					16.165	HEREFORD LIBRARY			
	RUR MAJ COLL				16.200				5,233
					16.200	TRAFFIC SIGNAL			
					16.200 MD137	MT CARMEL RD			
					16.270 CO486	GIFFORD RD			
		PAINTED			16.710				
		NONE (UNDIV)			16.754				
		PAINTED			16.797				
					16.815	HEREFORD HIGH SCHOOL			
					16.912	EXIT FR SCHOOL			
					16.912	TRAFFIC SIGNAL			
		NONE (UNDIV)			17.000				
					17.010	NO NAME			
					17.050 CO6122	BUNKER HILL RD			
					17.950	STRUC #3048 GUNPOWDER FALLS			
					17.990	SIGN: WISEBURG			
					18.370 CO8635	CASCADE VIEW CT			
					18.375	MONTCLAIR CT			
					18.500 CO6147	RAVEN ROCK CT			
					18.600 CO 88	WISEBURG RD			
					18.644	DRAINAGE STRUC #03258X0			
					18.760	SPEED LIMIT 35 MPH			
					18.790 CO7277	COACHMAN WAY			
					18.930 CO 70	MIDDLETOWN RD			
					19.456	HAILEYS CT			

*A,B = UNIMPROVED; C = GRADED & DRAINED; D,E = SOIL,GRAVEL,STONE; F,G = LOW TYPE BITUMINOUS
H,I = HIGH TYPE BITUMINOUS; J = CONCRETE; K= BRICK; L = BLOCK

STATE HIGHWAY ADMINISTRATION OF MARYLAND
HIGHWAY INFORMATION SERVICES DIVISION
DATA SUPPORT GROUP

STATE HIGHWAY LOCATION REFERENCE

COUNTY: BALTIMORE
DISTRICT: 4
DATE: 12/31/13

ROUTE NUMBER: MD 45 CONTINUED
INVENTORY DIRECTION: NORTH
ROUTE NAME: YORK RD

STATE SYSTEM	FUNCTIONAL CLASS	MEDIAN TYPE	ACCESS CONTROL	NHS	MILEPOINT	MILEPOINT DESCRIPTION	MARKED LANES	SURFACE WIDTH/TYPE*	AADT
STATE SECONDARY	R RUR MAJ COLL	NONE (UNDIV)	NONE	NOT NHS	19.790 CO8012	FREDERICK RD	2	24I	5,233
					19.840	STRUC #3047 LITTLE FALLS			
					19.910	STRUC #3046 BIKE TRAIL			
					19.980	SIGN: PARKTON			
					20.040 CO 81	MILLER RD			
					20.050	STRUC #3301 LITTLE GUNPOWDER FALLS			
					20.110 CO8013	YORK RD			
					20.178	PARKE MEMORIAL U.M.C.			
					20.460 CO 82	STABLERSVILLE RD			
					20.460 CO 71	DAIRY RD			
					20.510	SPEED LIMIT 40 MPH			
					20.610 CO8830	CALDER CASTLE CT			
					20.830 OP6482	HAPPY LA			
					20.960 RP 83- 6	RAMP 6 FR IS 83 EB TO MD 45 SB			
					20.960 CO 83	STABLERS CHURCH RD			
					21.040 RP 83- 4	RAMP 4 FR MD 45 NB TO IS 83 EB			
					21.100	BEGIN BRIDGE			
					21.120		2	24J	4,243
					21.120 IS 83	HARRISBURG EXPWY			
					21.120	STRUC #3210			
					21.120	EXIT #33			
					21.170		2	24I	
					21.170	END BRIDGE			
		PAINTED			21.235				
					21.235 RP 83- 1	RAMP 1 FR MD 45 NB TO RAMP 8 (TO IS 83)			
		NONE (UNDIV)			21.285				
					21.321 RP 83- 8	RAMP 8 FR MD 45 SB TO IS 83 WB			
					21.350	SPUR FR STABLERS CHURCH RD			
		PAINTED			21.360				
					21.360 RP 83- 2	RAMP 2 FR IS 83 WB TO MD 45 NB			
					21.360 CO 64	STABLERS CHURCH RD			
		NONE (UNDIV)			21.399				
	URB MINOR ART				22.310				
					22.310 CO 66	KAUFFMAN RD			

*A,B = UNIMPROVED; C = GRADED & DRAINED; D,E = SOIL, GRAVEL, STONE; F,G = LOW TYPE BITUMINOUS
H,I = HIGH TYPE BITUMINOUS; J = CONCRETE; K = BRICK; L = BLOCK

STATE HIGHWAY ADMINISTRATION OF MARYLAND
HIGHWAY INFORMATION SERVICES DIVISION
DATA SUPPORT GROUP

STATE HIGHWAY LOCATION REFERENCE

COUNTY: BALTIMORE
DISTRICT: 4
DATE: 12/31/13

ROUTE NUMBER: MD 45 CONTINUED
INVENTORY DIRECTION: NORTH
ROUTE NAME: YORK RD

STATE SYSTEM	FUNCTIONAL CLASS	MEDIAN TYPE	ACCESS CONTROL	NHS	MILEPOINT	MILEPOINT DESCRIPTION	MARKED LANES	SURFACE WIDTH/TYPE*	AADT
STATE SECONDARY	R URB MINOR ART	NONE (UNDIV)	NONE	NOT NHS	22.690 CO7444	WINDTREE VALLEY RD	2	24I	4,243
					22.838		2	30I	
					22.890	7TH DISTRICT ELEMENTARY SCHOOL			
					22.914		2	24I	
					23.020 CO7685	BENS CT			
					23.090				3,071
					23.090 CO 84	DOWNES RD			
					23.300 CO 60	BENTLEY RD			
					23.340	SPEED LIMIT 45 MPH			
					23.640 CO 59	BEE TREE RD			
					23.770 CO 58	OLD SAMPSON RD			
					23.820	NO NAME (PVT)			
					23.910 CO7443	BEE TREE MILL CT			
					23.977	DRAINAGE STRUC #03259X0			
					24.518		2	30I	
		CURBED			24.570		3	48I	
					24.570	SPUR TO MD 439			
					24.580		3	36I	10,143
					24.580 MD439	OLD YORK RD			
					24.600		4	48I	
					24.600	SPUR FR MD 439			
		NONE (UNDIV)			24.710		2	30I	
					24.770		2	24I	
					24.970 CO 57	TURNER CROSSING RD			
					24.990	SPEED LIMIT 35 MPH			
					25.000	METHODIST PROTESTANT CEMETERY			
					25.050 CO6288	OLD YORK RD			
					25.060	MARYLAND LINE POST OFFICE			
					25.270	MARYLAND LINE U.M.C.			
					25.420 CO 56	OLD HARRIS MILL RD			
					25.580 CO6289	OLD FREELAND RD			
					25.590	MARYLAND LINE V.F.D.			
					25.600				8,473
					25.600 CO 44	FREELAND RD			
					25.600	TRAFFIC SIGNAL			

*A,B = UNIMPROVED; C = GRADED & DRAINED; D,E = SOIL,GRAVEL,STONE; F,G = LOW TYPE BITUMINOUS
H,I = HIGH TYPE BITUMINOUS; J = CONCRETE; K= BRICK; L = BLOCK

STATE HIGHWAY ADMINISTRATION OF MARYLAND
HIGHWAY INFORMATION SERVICES DIVISION
DATA SUPPORT GROUP

STATE HIGHWAY LOCATION REFERENCE

COUNTY: BALTIMORE
DISTRICT: 4
DATE: 12/31/13

ROUTE NUMBER: MD 45 CONTINUED

INVENTORY DIRECTION: NORTH

ROUTE NAME: YORK RD

STATE SYSTEM	FUNCTIONAL CLASS	MEDIAN TYPE	ACCESS CONTROL	NHS	MILEPOINT	MILEPOINT DESCRIPTION	MARKED LANES	SURFACE WIDTH/TYPE*	AADT
STATE SECONDARY	R URB MINOR ART	NONE (UNDIV)	NONE	NOT NHS	25.830	PENNSYLVANIA ST/L	2	24I	8,473
					25.830	MASON DIXON BOUNDARY MARKER			

ROUTE NUMBER: MD 45A

INVENTORY DIRECTION: SOUTH

ROUTE NAME: WEST RD

STATE SYSTEM	FUNCTIONAL CLASS	MEDIAN TYPE	ACCESS CONTROL	NHS	MILEPOINT	MILEPOINT DESCRIPTION	MARKED LANES	SURFACE WIDTH/TYPE*	AADT
STATE SECONDARY	R URB COLL	NONE (UNDIV)	NONE	NOT NHS	00.000		2	24I	20,351
					00.000 MD 45	YORK RD			
					00.000	TRAFFIC SIGNAL			
					00.060		3	36I	
					00.110 RP695- 5	RAMP 5 FR MD 45A TO IS 695 EB			
					00.110 RP695- 6	RAMP 6 FR IS 695 EB TO MD 45A			
					00.110	EXIT #26			
					00.110 CO1149	WEST RD (AHEAD)			
					00.110	TRAFFIC SIGNAL			

ROUTE NUMBER: MD 45B

INVENTORY DIRECTION: EAST

ROUTE NAME: COCKEYSVILLE RD

STATE SYSTEM	FUNCTIONAL CLASS	MEDIAN TYPE	ACCESS CONTROL	NHS	MILEPOINT	MILEPOINT DESCRIPTION	MARKED LANES	SURFACE WIDTH/TYPE*	AADT
STATE SECONDARY	R URB COLL	NONE (UNDIV)	NONE	NOT NHS	00.550		2	26I	3,952
					00.550 CO422	COCKEYSVILLE RD (BACK)			
					00.580	SPUR TO MD 45			
					00.600 MD 45	YORK RD			
					00.600	STOP SIGN			

ROUTE NUMBER: MD 45C

INVENTORY DIRECTION: NORTH

ROUTE NAME: RAILROAD AVE

STATE SYSTEM	FUNCTIONAL CLASS	MEDIAN TYPE	ACCESS CONTROL	NHS	MILEPOINT	MILEPOINT DESCRIPTION	MARKED LANES	SURFACE WIDTH/TYPE*	AADT
STATE SECONDARY	R URB LOCAL	NONE (UNDIV)	NONE	NOT NHS	00.130		2	30I	98

*A,B = UNIMPROVED; C = GRADED & DRAINED; D,E = SOIL, GRAVEL, STONE; F,G = LOW TYPE BITUMINOUS
H,I = HIGH TYPE BITUMINOUS; J = CONCRETE; K = BRICK; L = BLOCK

STATE HIGHWAY LOCATION REFERENCE

COUNTY: BALTIMORE
DISTRICT: 4
DATE: 12/31/13

ROUTE NUMBER: MD 45C CONTINUED

INVENTORY DIRECTION: NORTH
ROUTE NAME: RAILROAD AVE

STATE SYSTEM	FUNCTIONAL CLASS	MEDIAN TYPE	ACCESS CONTROL	NHS	MILEPOINT	MILEPOINT DESCRIPTION	MARKED LANES	SURFACE WIDTH/TYPE*	AADT
STATE SECONDARY	R URB LOCAL	NONE (UNDIV)	NONE	NOT NHS	00.130 CO424	RAILROAD AVE (BACK)	2	30I	98
					00.148		2	24I	
					00.160 MD 45	YORK RD			
					00.160	STOP SIGN			

ROUTE NUMBER: MD 45D

INVENTORY DIRECTION: WEST
ROUTE NAME: SHERWOOD RD

STATE SYSTEM	FUNCTIONAL CLASS	MEDIAN TYPE	ACCESS CONTROL	NHS	MILEPOINT	MILEPOINT DESCRIPTION	MARKED LANES	SURFACE WIDTH/TYPE*	AADT
STATE SECONDARY	R URB LOCAL	NONE (UNDIV)	NONE	NOT NHS	01.680		2	24I	2,811
					01.680 CO364	SHERWOOD RD (BACK)			
					01.680 CO365	CEDAR KNOLL RD			
					01.730 MD 45	YORK RD			
					01.730	STOP SIGN			

ROUTE NUMBER: MD 45E

INVENTORY DIRECTION: EAST
ROUTE NAME: BEAVER RUN LA

STATE SYSTEM	FUNCTIONAL CLASS	MEDIAN TYPE	ACCESS CONTROL	NHS	MILEPOINT	MILEPOINT DESCRIPTION	MARKED LANES	SURFACE WIDTH/TYPE*	AADT
STATE SECONDARY	R URB LOCAL	NONE (UNDIV)	NONE	NOT NHS	00.000		2	16I	469
					00.000 MD 45	YORK RD			
					00.000	STOP SIGN			
					00.030 OP 31	BEAVER RUN LA (AHEAD)			

ROUTE NUMBER: MD 88

INVENTORY DIRECTION: EAST
ROUTE NAME: BLACKROCK RD

STATE SYSTEM	FUNCTIONAL CLASS	MEDIAN TYPE	ACCESS CONTROL	NHS	MILEPOINT	MILEPOINT DESCRIPTION	MARKED LANES	SURFACE WIDTH/TYPE*	AADT
STATE SECONDARY	R RUR MAJ COLL	NONE (UNDIV)	NONE	NOT NHS	00.000		2	22I	4,172
					00.000	CARROLL CO/L			
					01.130 CO160	GRACE RD			
					01.254	GRACE U.M.C.			

*A,B = UNIMPROVED; C = GRADED & DRAINED; D,E = SOIL, GRAVEL, STONE; F,G = LOW TYPE BITUMINOUS
H,I = HIGH TYPE BITUMINOUS; J = CONCRETE; K = BRICK; L = BLOCK

STATE HIGHWAY ADMINISTRATION OF MARYLAND
HIGHWAY INFORMATION SERVICES DIVISION
DATA SUPPORT GROUP

STATE HIGHWAY LOCATION REFERENCE

COUNTY: BALTIMORE

DISTRICT: 4

DATE: 12/31/13

ROUTE NUMBER: MD 88 CONTINUED

INVENTORY DIRECTION: EAST

ROUTE NAME: BLACKROCK RD

STATE SYSTEM	FUNCTIONAL CLASS	MEDIAN TYPE	ACCESS CONTROL	NHS	MILEPOINT	MILEPOINT DESCRIPTION	MARKED LANES	SURFACE WIDTH/TYPE*	AADT
STATE SECONDARY	R RUR MAJ COLL	NONE (UNDIV)	NONE	NOT NHS	01.462	SPEED LIMIT 40 MPH	2	22I	4,172
					01.560 CO159	PLEASANT MEADOW RD			
					02.140 CO162	TRENTON RD			
					02.650 CO164	RIDGE RD			
					03.220	SPEED LIMIT 45 MPH			
					03.520 CO158	MT ZION RD			
					03.540	MT. ZION U.M.C.			
					03.560 CO157	MT ZION RD			
					04.324	DRAINAGE STRUC #03023X0			
					04.650 CO165	MILLENDER MILL RD			
					04.920 CO153	BENSON MILL RD			
					06.900	STRUC #3045 INDIAN RUN			
					06.950 MD 25	FALLS RD			
					06.950	STOP SIGN			

ROUTE NUMBER: MD 91

INVENTORY DIRECTION: NORTH

ROUTE NAME: EMORY RD

STATE SYSTEM	FUNCTIONAL CLASS	MEDIAN TYPE	ACCESS CONTROL	NHS	MILEPOINT	MILEPOINT DESCRIPTION	MARKED LANES	SURFACE WIDTH/TYPE*	AADT
STATE SECONDARY	R RUR MAJ COLL	NONE (UNDIV)	NONE	NOT NHS	00.000		2	22I	5,481
					00.000	CARROLL CO/L			
					00.137	SPEED LIMIT 45 MPH			
					00.580	SPEED LIMIT 35 MPH			
					00.950 CO6617	PARRISH RD			
					01.300 CO185	EASTVIEW DR			
					01.420 MD 30	HANOVER PIKE			
					01.420 CO176	EMORY RD (AHEAD)			
					01.420	TRAFFIC SIGNAL			

ROUTE NUMBER: MD 122

INVENTORY DIRECTION: EAST

ROUTE NAME: SECURITY BLVD

STATE SYSTEM	FUNCTIONAL CLASS	MEDIAN TYPE	ACCESS CONTROL	NHS	MILEPOINT	MILEPOINT DESCRIPTION	MARKED LANES	SURFACE WIDTH/TYPE*	AADT
--------------	------------------	-------------	----------------	-----	-----------	-----------------------	--------------	---------------------	------

*A,B = UNIMPROVED; C = GRADED & DRAINED; D,E = SOIL, GRAVEL, STONE; F,G = LOW TYPE BITUMINOUS
H,I = HIGH TYPE BITUMINOUS; J = CONCRETE; K = BRICK; L = BLOCK

STATE HIGHWAY ADMINISTRATION OF MARYLAND
HIGHWAY INFORMATION SERVICES DIVISION
DATA SUPPORT GROUP

STATE HIGHWAY LOCATION REFERENCE

COUNTY: BALTIMORE
DISTRICT: 4
DATE: 12/31/13

ROUTE NUMBER: MD 122 CONTINUED
INVENTORY DIRECTION: EAST
ROUTE NAME: SECURITY BLVD

STATE SYSTEM	FUNCTIONAL CLASS	MEDIAN TYPE	ACCESS CONTROL	NHS	MILEPOINT	MILEPOINT DESCRIPTION	MARKED LANES	SURFACE WIDTH/TYPE*	AADT
STATE SECONDARY	R URB MINOR ART	CURBED	NONE	NOT NHS	00.000		4	48I	47,501
					00.000 CO2400	SECURITY BLVD (BACK)			
					00.000 CO2000	ROLLING RD			
					00.000	TRAFFIC SIGNAL			
					00.020		5	60I	
					00.020	SPUR FR ROLLING RD - SP214			
					00.020	SPUR TO ROLLING RD - SP265			
					00.073	SPEED LIMIT 35 MPH			
					00.150		6	72I	
					00.150 CO6382	LORD BALTIMORE DR			
					00.150	ENT TO SECURITY SQUARE MALL			
					00.150	TRAFFIC SIGNAL			
					00.150	CROSSOVER			
					00.160	SPUR TO LORD BALTIMORE DR			
					00.170	SPUR FR MALL ENT - SP301			
					00.190	SPEED LIMIT 35 MPH			
					00.270 CO2398	BELMONT AVE			
					00.270	TRAFFIC SIGNAL			
					00.270	CROSSOVER			
					00.290		5	60I	
					00.290	SPUR FR MALL ENT - SP485			
					00.410		4	48I	
					00.410 RP695- 8	RAMP 8 FR IS 695 SB TO MD 122 WB			
					00.430 RP695- 6	RAMP 6 FR MD 122 EB TO IS 695 SB			
					00.470 RP695- 5	RAMP 5 FR RAMP 8 (FR IS695) TO MD 122 EB			
					00.470	TRAFFIC SIGNAL			
					00.470	CROSSOVER			
					00.510 RP695- 7	RAMP 7 FR MD 122 WB TO RAMP 6 (TO IS695)			
					00.550 RP695- 7	RAMP 7 FR MD 122 WB TO RAMP 6 (TO IS695)			
					00.550	STRUC #3133			
					00.580				35,541
					00.580 IS695	BALTO BELTWAY (INNER LOOP)			
					00.580	STRUC #3134			

*A,B = UNIMPROVED; C = GRADED & DRAINED; D,E = SOIL,GRAVEL,STONE; F,G = LOW TYPE BITUMINOUS
H,I = HIGH TYPE BITUMINOUS; J = CONCRETE; K= BRICK; L = BLOCK

STATE HIGHWAY ADMINISTRATION OF MARYLAND
HIGHWAY INFORMATION SERVICES DIVISION
DATA SUPPORT GROUP

STATE HIGHWAY LOCATION REFERENCE

COUNTY: BALTIMORE

DISTRICT: 4

DATE: 12/31/13

ROUTE NUMBER: MD 122 CONTINUED

INVENTORY DIRECTION: EAST

ROUTE NAME: SECURITY BLVD

STATE SYSTEM	FUNCTIONAL CLASS	MEDIAN TYPE	ACCESS CONTROL	NHS	MILEPOINT	MILEPOINT DESCRIPTION	MARKED LANES	SURFACE WIDTH/TYPE*	AADT
STATE SECONDARY	R URB MINOR ART	CURBED	NONE	NOT NHS	00.580	EXIT #17	4	48I	35,541
					00.580 IS695	BALTO BELTWAY (OUTER LOOP)			
					00.610 RP695- 1	RAMP 1 FR RAMP 4 (FR IS695) TO MD 122 WB			
					00.610	STRUC #3135			
					00.630 RP695- 1	RAMP 1 FR RAMP 4 (FR IS695) TO MD 122 WB			
					00.670 RP695- 3	RAMP 3 FR MD 122 EB TO RAMP 2 (TO IS695)			
					00.670	TRAFFIC SIGNAL			
					00.670	CROSSOVER			
					00.700		5	60I	
					00.700 RP695- 4	RAMP 4 FR IS 695 NB TO MD 122 EB			
					00.720 RP695- 2	RAMP 2 FR MD 122 WB TO IS 695 NB			
					00.790		6	72I	
					00.790 CO2405	WHITEHEAD CT			
					00.790 CO2404	WHITEHEAD RD			
					00.790	TRAFFIC SIGNAL			
					00.790	CROSSOVER			
					00.990	DIRECTIONAL CROSSOVER			
					01.080	SPUR TO WOODLAWN DR - SP234			
					01.080	SPUR FR WOODLAWN DR - SP125			
					01.090		5	60I	
					01.090 CO2501	WOODLAWN DR			
					01.090	TRAFFIC SIGNAL			
					01.100		4	48I	
					01.100	SPUR FR WOODLAWN DR - SP12			
					01.100	SPUR TO WOODLAWN DR - SP102			
					01.130	STRUC #3343 BRANCH OF DEAD RUN			
					01.156		5	60I	
					01.220	SPUR TO ROBERT MYERS BLVD - SP127			
					01.220	CROSSOVER			
					01.260 GV 86	ROBERT MYERS BLVD			
					01.350	SPUR FR GWYNN OAK AVE - SP220			
					01.380 CO2475	GWYNN OAK AVE			
					01.380	TRAFFIC SIGNAL			

*A,B = UNIMPROVED; C = GRADED & DRAINED; D,E = SOIL,GRAVEL,STONE; F,G = LOW TYPE BITUMINOUS
H,I = HIGH TYPE BITUMINOUS; J = CONCRETE; K= BRICK; L = BLOCK

STATE HIGHWAY ADMINISTRATION OF MARYLAND
HIGHWAY INFORMATION SERVICES DIVISION
DATA SUPPORT GROUP

STATE HIGHWAY LOCATION REFERENCE

COUNTY: BALTIMORE
DISTRICT: 4
DATE: 12/31/13

ROUTE NUMBER: MD 122 CONTINUED
INVENTORY DIRECTION: EAST
ROUTE NAME: SECURITY BLVD

STATE SYSTEM	FUNCTIONAL CLASS	MEDIAN TYPE	ACCESS CONTROL	NHS	MILEPOINT	MILEPOINT DESCRIPTION	MARKED LANES	SURFACE WIDTH/TYPE*	AADT
STATE SECONDARY	R URB MINOR ART	CURBED	NONE	NOT NHS	01.380	CROSSOVER	5	60I	35,541
					01.390	SPUR TO GWYNN OAK AVE - SP4			
					01.410	SPEED LIMIT 35 MPH			
		PAINTED			01.460				
		CURBED			01.490				
					01.540	SPUR TO ROBERT MYERS BLVD - SP139			
					01.590 GV 86	ROBERT MYERS BLVD			
					01.590	TRAFFIC SIGNAL			
					01.590	CROSSOVER			
					01.600	SPUR TO INDUSTRIAL PARK			
					01.630		6	72I	
					01.630	SPUR FR ROBERT MYERS BLVD - SP103			
		UNPROTECTED			01.677				
		CURBED			02.000				
					02.070 CO2454	COLONIAL RD			
					02.070 CO2452	KERNAN DR			
					02.070	TRAFFIC SIGNAL			
					02.070	CROSSOVER			
		UNPROTECTED			02.154				
		POSITIVE BARRIER			02.420				
					02.430 CO2456	MT VERNON DR			
		UNPROTECTED			02.440				
					02.457		5	60I	
		CURBED			02.490				
					02.540		4	48I	
					02.560	SPUR FR FOREST PARK AVE - SP18			
					02.560	SPUR TO INGLESIDE AVE - SP140			
					02.590				25,851
					02.590 CO2622	FOREST PARK AVE			
					02.590 CO2621	INGLESIDE AVE			
					02.590	TRAFFIC SIGNAL			
					02.590	CROSSOVER			
					02.610	SPUR TO FOREST PARK AVE - SP177			
					02.620 CO3327	INGLESIDE AVE			
					02.640	SPUR FR INGLESIDE AVE - SP105			

*A,B = UNIMPROVED; C = GRADED & DRAINED; D,E = SOIL, GRAVEL, STONE; F,G = LOW TYPE BITUMINOUS
H,I = HIGH TYPE BITUMINOUS; J = CONCRETE; K = BRICK; L = BLOCK

STATE HIGHWAY ADMINISTRATION OF MARYLAND
HIGHWAY INFORMATION SERVICES DIVISION
DATA SUPPORT GROUP

STATE HIGHWAY LOCATION REFERENCE

COUNTY: BALTIMORE
DISTRICT: 4
DATE: 12/31/13

ROUTE NUMBER: MD 122 CONTINUED

INVENTORY DIRECTION: EAST

ROUTE NAME: SECURITY BLVD

STATE SYSTEM	FUNCTIONAL CLASS	MEDIAN TYPE	ACCESS CONTROL	NHS	MILEPOINT	MILEPOINT DESCRIPTION	MARKED LANES	SURFACE WIDTH/TYPE*	AADT
STATE SECONDARY	R URB MINOR ART	CURBED	NONE	NOT NHS	02.700		5	60I	25,851
					02.700 RP 70- 2	RAMP 2 FR IS 70 WB TO MD 122 NB			
					02.730 RP 70- 8	RAMP 8 FR IS 70 WB TO MD 122 SB			
					02.780		4	48I	20,051
					02.780 IS 70	NO NAME			
					02.780	STRUC #3241			
					02.780	EXIT #94			
					02.800 RP 70- 3	RAMP 3 FR IS 70 EB TO MD 122 NB			
					02.840		3	36I	
					02.840 RP 70- 5	RAMP 5 FR MD 122 SB TO IS 70 EB			
		NONE (UNDIV)			02.910		2	36I	
NAME: COOKS LA					02.910 RP 70- 1	RAMP 1 FR MD 122 TO RAMP 4 (TO IS 70)			
					02.910 CO2537	FOREST PARK AVE			
					02.910	TRAFFIC SIGNAL			
					02.940		2	38I	
					02.940 RP 70- 4	RAMP 4 FR MD 122 NB TO IS 70 EB			
					02.960	BALTO CITY LINE			
					02.960	SIGN: END STATE MAINTENANCE			

ROUTE NUMBER: MD 125

INVENTORY DIRECTION: EAST

ROUTE NAME: OLD COURT RD

STATE SYSTEM	FUNCTIONAL CLASS	MEDIAN TYPE	ACCESS CONTROL	NHS	MILEPOINT	MILEPOINT DESCRIPTION	MARKED LANES	SURFACE WIDTH/TYPE*	AADT
STATE SECONDARY	R RUR MAJ COLL	NONE (UNDIV)	NONE	NOT NHS	00.000		2	24J	5,162
					00.000	HOWARD CO/L			
					00.000	STRUC #3065 PATAPSCO RIVER			
					00.100		2	22I	
					00.100	END BRIDGE			
					00.120	OLD MD 125			
					00.130	SPEED LIMIT 30 MPH			
					00.303	SIGN: GRANITE			
					00.328	ST ALPHONSUS CEMETERY			
					00.640 OP 61	NO NAME			
		PAINTED			00.751		2	24I	

*A,B = UNIMPROVED; C = GRADED & DRAINED; D,E = SOIL, GRAVEL, STONE; F,G = LOW TYPE BITUMINOUS
H,I = HIGH TYPE BITUMINOUS; J = CONCRETE; K = BRICK; L = BLOCK

STATE HIGHWAY LOCATION REFERENCE

COUNTY: BALTIMORE
DISTRICT: 4
DATE: 12/31/13

ROUTE NUMBER: MD 125 CONTINUED

INVENTORY DIRECTION: EAST

ROUTE NAME: OLD COURT RD

STATE SYSTEM	FUNCTIONAL CLASS	MEDIAN TYPE	ACCESS CONTROL	NHS	MILEPOINT	MILEPOINT DESCRIPTION	MARKED LANES	SURFACE WIDTH/TYPE*	AADT
STATE SECONDARY	R RUR MAJ COLL	CENTER TLA (UNDIV)	NONE	NOT NHS	00.765		2	22I	5,162
					00.775	ALPHONSUS RODRIGUEZ CHURCH			
					00.780 CO542	DAVIS AVE			
		PAINTED			00.823		2	24I	
		NONE (UNDIV)			00.856		2	22I	
					01.090 CO535	HERNWOOD RD			
					01.130	GRANITE PRESBYTERIAN CHURCH			
					01.217	DRAINAGE STRUC #03465X0			
					01.290 CO539	BUNKER HILL RD			
					01.390 CO537	ST PAUL AVE			
					01.550 CO538	MELROSE AVE			
					01.700	SPEED LIMIT 40 MPH			
					01.700	DRAINAGE STRUC #03466X0			
					02.099	DRAINAGE STRUC #03070X0			
					02.140 CO534	GRANITE RD			
					02.480	DRAINAGE STRUC #03073X0			
					02.725 CO8310	TALLOW TREE RD			
					02.790 CO2356	DOGWOOD RD			
					03.280	STRUC #3066 BRICE RUN			
		PAINTED			03.291		2	20I	
		NONE (UNDIV)			03.358		2	24I	
		PAINTED			03.390		2	20I	
		NONE (UNDIV)			03.422		2	22I	
					03.500 CO1700	OLD COURT RD (AHEAD)			
					03.500	SIGN: END STATE MAINTENANCE			

ROUTE NUMBER: MD 128

INVENTORY DIRECTION: EAST

ROUTE NAME: BUTLER RD

STATE SYSTEM	FUNCTIONAL CLASS	MEDIAN TYPE	ACCESS CONTROL	NHS	MILEPOINT	MILEPOINT DESCRIPTION	MARKED LANES	SURFACE WIDTH/TYPE*	AADT
STATE SECONDARY	R URB OPA	NONE (UNDIV)	NONE	NHS	00.000		3	36I	14,712
					00.000 MD795	NO NAME (BACK)			
					00.000 MD 30	HANOVER PIKE			
					00.000	TRAFFIC SIGNAL			

*A,B = UNIMPROVED; C = GRADED & DRAINED; D,E = SOIL, GRAVEL, STONE; F,G = LOW TYPE BITUMINOUS
H,I = HIGH TYPE BITUMINOUS; J = CONCRETE; K = BRICK; L = BLOCK

STATE HIGHWAY ADMINISTRATION OF MARYLAND
HIGHWAY INFORMATION SERVICES DIVISION
DATA SUPPORT GROUP

STATE HIGHWAY LOCATION REFERENCE

COUNTY: BALTIMORE
DISTRICT: 4
DATE: 12/31/13

ROUTE NUMBER: MD 128 CONTINUED
INVENTORY DIRECTION: EAST
ROUTE NAME: BUTLER RD

STATE SYSTEM	FUNCTIONAL CLASS	MEDIAN TYPE	ACCESS CONTROL	NHS	MILEPOINT	MILEPOINT DESCRIPTION	MARKED LANES	SURFACE WIDTH/TYPE*	AADT
STATE SECONDARY	R URB OPA	NONE (UNDIV)	NONE	NHS	00.050	SPUR FR MD 30	3	36I	14,712
					00.060		2	34I	
					00.080	SPEED LIMIT 30 MPH			
					00.090 CO468	FIRST AVE			
					00.110		2	24I	
					00.150	CONNECTOR TO CO 465 (SERVICE RD)			
					00.170 CO467	SECOND AVE			
					00.220 CO464	THIRD AVE			
					00.260 CO463	3RD AVE			
					00.350 CO462	SACRED HEART LA			
					00.350 CO7935	GLYNDON MEADOW RD			
					00.440 CO460	WABASH AVE			
					00.450	BEGIN BRIDGE			
					00.480	R/R #CSX 831 664 H			
					00.480	STRUC #3071			
					00.520	END BRIDGE			
					00.530 CO454	RAILROAD AVE			
					00.566 CO6885	GLEN MORRIS RD			
					00.588	GLYNDON VOLUNTEER FIRE DEPT.			
					00.700		2	34I	
					00.700 CO453	CENTRAL AVE			
					00.727		2	24I	
					00.750	SPEED LIMIT 30 MPH			
					00.786	GLYNDON UNITED METHODIST CHURCH			
	RUR MINOR ART			NOT NHS	00.880		2	30I	
					00.880 CO451	WAUGH AVE			
					00.900		2	26I	
					00.900 CO449	BOWERS LA			
					00.950		2	24I	
					00.950 CO448	WORTHINGTON HILL DR			
					00.960	SPEED LIMIT 40 MPH			
					00.994	SMALL STRUC #03519R0			
		PAINTED			01.130				
		NONE (UNDIV)			01.210				
	RUR MAJ COLL				01.270		2	22I	2,471

*A,B = UNIMPROVED; C = GRADED & DRAINED; D,E = SOIL, GRAVEL, STONE; F,G = LOW TYPE BITUMINOUS
H,I = HIGH TYPE BITUMINOUS; J = CONCRETE; K = BRICK; L = BLOCK

STATE HIGHWAY ADMINISTRATION OF MARYLAND
HIGHWAY INFORMATION SERVICES DIVISION
DATA SUPPORT GROUP

STATE HIGHWAY LOCATION REFERENCE

COUNTY: BALTIMORE
DISTRICT: 4
DATE: 12/31/13

ROUTE NUMBER: MD 128 CONTINUED

INVENTORY DIRECTION: EAST

ROUTE NAME: BUTLER RD

STATE SYSTEM	FUNCTIONAL CLASS	MEDIAN TYPE	ACCESS CONTROL	NHS	MILEPOINT	MILEPOINT DESCRIPTION	MARKED LANES	SURFACE WIDTH/TYPE*	AADT
STATE SECONDARY	R RUR MAJ COLL	NONE (UNDIV)	NONE	NOT NHS	01.270 CO443	WORTHINGTON AVE	2	22I	2,471
					01.270	STOP SIGN			
					01.304	DRAINAGE STRUC #03026X0			
					01.365	SPEED LIMIT 30 MPH			
					01.527	DRAINAGE STRUC #03027X0			
					02.140 CO445	LONGNECKER RD			
					02.652	SPEED LIMIT 45 MPH			
					02.748	DRAINAGE STRUC #03362X0			
					03.040	BEGIN BRIDGE			
					03.050	STRUC #3070 SLADE RUN			
					03.060	END BRIDGE			
					03.551 CO180	PINEY GROVE RD			
					03.576 CO442	BELMONT RD			
					03.627	ST. JOHNS CHURCH			
					04.620	STRUC #3069 MCGILL RUN			
					04.700 CO189	MANTUA MILL RD			
					05.140 CO188	DOVER RD			
					05.240 CO174	DOVER RD			
					05.260	STRUC #3068 PINEY RUN			
					06.226	DRAINAGE STRUC #03025X0			
					07.450	SPEED LIMIT 30 MPH			
					07.620 MD 25	FALLS RD			
					07.620	STOP SIGN			

ROUTE NUMBER: MD 129

INVENTORY DIRECTION: NORTH

ROUTE NAME: PARK HEIGHTS AVE

STATE SYSTEM	FUNCTIONAL CLASS	MEDIAN TYPE	ACCESS CONTROL	NHS	MILEPOINT	MILEPOINT DESCRIPTION	MARKED LANES	SURFACE WIDTH/TYPE*	AADT
STATE SECONDARY	R URB MINOR ART	NONE (UNDIV)	NONE	NOT NHS	00.000		3	33I	20,041
					00.000 CO1577	SLADE AVE			
					00.000	BALTO CITY LINE			
					00.000	TRAFFIC SIGNAL			
					00.000	PARK HEIGHTS AVE (BACK)			
					00.038		3	48I	

*A,B = UNIMPROVED; C = GRADED & DRAINED; D,E = SOIL, GRAVEL, STONE; F,G = LOW TYPE BITUMINOUS
H,I = HIGH TYPE BITUMINOUS; J = CONCRETE; K = BRICK; L = BLOCK

STATE HIGHWAY ADMINISTRATION OF MARYLAND
HIGHWAY INFORMATION SERVICES DIVISION
DATA SUPPORT GROUP

STATE HIGHWAY LOCATION REFERENCE

COUNTY: BALTIMORE
DISTRICT: 4
DATE: 12/31/13

ROUTE NUMBER: MD 129 CONTINUED
INVENTORY DIRECTION: NORTH
ROUTE NAME: PARK HEIGHTS AVE

STATE SYSTEM	FUNCTIONAL CLASS	MEDIAN TYPE	ACCESS CONTROL	NHS	MILEPOINT	MILEPOINT DESCRIPTION	MARKED LANES	SURFACE WIDTH/TYPE*	AADT
STATE SECONDARY	R URB MINOR ART	NONE (UNDIV)	NONE	NOT NHS	00.070	SPEED LIMIT 35 MPH	3	48I	20,041
					00.090		2	24I	
					00.140 CO1588	BARTON OAKS RD			
					00.230 CO1587	OVERBROOK RD			
					00.390 CO1586	FAIRWAY			
		PAINTED			00.485				
					00.550	DRAINAGE STRUC #03056X0			
		CURBED			00.564 CO1583	RIDGE TERR			
					00.590				
					00.620		2	38I	
					00.660	SPUR TO MD 133			
					00.660	SPUR FR OLD COURT RD			
					00.670				16,421
					00.670 MD133	OLD COURT RD			
					00.670 CO1700	OLD COURT RD			
					00.670	TRAFFIC SIGNAL			
					00.680	SPUR TO OLD COURT RD			
					00.690	SPUR FR MD 133			
		NONE (UNDIV)			00.710		2	36I	
					00.780		2	24I	
					00.810 CO1610	LONG MEADOW RD			
					00.810	TRAFFIC SIGNAL			
					00.850		2	30I	
					00.900 CO1611	AUTUMN DR			
					00.930	DRAINAGE STRUC #03044X0			
		PAINTED			00.940		2	24I	
					00.960	SPEED LIMIT 40 MPH			
		NONE (UNDIV)			01.050		2	28I	
					01.050 CO7812	STARBURST DR			
		PAINTED			01.080		2	27I	
					01.150		2	32I	
					01.207		2	24I	
		CURBED			01.300		4	48I	
					01.350	SPUR TO MD 129A			
					01.350 RP695- 6	RAMP 6 FR IS 695 EB TO MD 129 SB			

*A,B = UNIMPROVED; C = GRADED & DRAINED; D,E = SOIL, GRAVEL, STONE; F,G = LOW TYPE BITUMINOUS
H,I = HIGH TYPE BITUMINOUS; J = CONCRETE; K = BRICK; L = BLOCK

STATE HIGHWAY ADMINISTRATION OF MARYLAND
HIGHWAY INFORMATION SERVICES DIVISION
DATA SUPPORT GROUP

STATE HIGHWAY LOCATION REFERENCE

COUNTY: BALTIMORE
DISTRICT: 4
DATE: 12/31/13

ROUTE NUMBER: MD 129 CONTINUED

INVENTORY DIRECTION: NORTH

ROUTE NAME: PARK HEIGHTS AVE

STATE SYSTEM	FUNCTIONAL CLASS	MEDIAN TYPE	ACCESS CONTROL	NHS	MILEPOINT	MILEPOINT DESCRIPTION	MARKED LANES	SURFACE WIDTH/TYPE*	AADT
STATE SECONDARY	R URB MINOR ART	CURBED	NONE	NOT NHS	01.370 MD129A	BROOKS ROBINSON DR	4	48I	16,421
					01.370 RP695- 3	RAMP 3 FR RAMP 6 (FR IS695) TO MD 129 NB			
					01.370	TRAFFIC SIGNAL			
					01.370	DIRECTIONAL CROSSOVER			
					01.380	SPUR FR MD 129A			
					01.390	BEGIN BRIDGE			
					01.410				8,311
					01.410 IS695	BALTO BELTWAY (INNER LOOP)			
					01.410	STRUC #3147			
					01.410	EXIT #21			
					01.410 IS695	BALTO BELTWAY (OUTER LOOP)			
					01.430	END BRIDGE			
					01.470 RP695- 1	RAMP 1 FR MD 129 NB TO RAMP 8 (TO IS695)			
					01.470	DIRECTIONAL CROSSOVER			
					01.480 RP695- 8	RAMP 8 FR MD 129 SB TO IS 695 WB			
					01.520	BETH EL SYNAGOGUE			
					01.570		3	36I	
					01.570	BETH EL WAY			
					01.570	DIRECTIONAL CROSSOVER			
					01.570	TRAFFIC SIGNAL			
		NONE (UNDIV)			01.630		2	24I	
					01.630 CO1691	HOOKS LA			
					01.630 CO6898	MICHELLE WAY			
					01.630	TRAFFIC SIGNAL			
		PAINTED			01.650				
		NONE (UNDIV)			01.700				
					01.870 OP 95	SHUGER HILL RD			
					01.980		2	22I	
					02.061	DRAINAGE STRUC #03057X0			
					02.150 CO7018	EVAN WAY			
					02.201	DRAINAGE STRUC #03058X0			
					02.290 OP6792	LEISURE HILL DR			
					02.350 OP 97	STEWART RD			
					02.411	DRAINAGE STRUC #03382X0			

*A,B = UNIMPROVED; C = GRADED & DRAINED; D,E = SOIL,GRAVEL,STONE; F,G = LOW TYPE BITUMINOUS
H,I = HIGH TYPE BITUMINOUS; J = CONCRETE; K= BRICK; L = BLOCK

STATE HIGHWAY ADMINISTRATION OF MARYLAND
HIGHWAY INFORMATION SERVICES DIVISION
DATA SUPPORT GROUP

STATE HIGHWAY LOCATION REFERENCE

COUNTY: BALTIMORE

DISTRICT: 4

DATE: 12/31/13

ROUTE NUMBER: MD 129 CONTINUED

INVENTORY DIRECTION: NORTH

ROUTE NAME: PARK HEIGHTS AVE

STATE SYSTEM	FUNCTIONAL CLASS	MEDIAN TYPE	ACCESS CONTROL	NHS	MILEPOINT	MILEPOINT DESCRIPTION	MARKED LANES	SURFACE WIDTH/TYPE*	AADT
STATE SECONDARY	R URB MINOR ART	NONE (UNDIV)	NONE	NOT NHS	02.560		2	24I	8,311
					02.710	STRUC #3073 JONES FALLS			
					02.812	DRAINAGE STRUC #03059X0			
		PAINTED			02.902				
		NONE (UNDIV)			02.937				
	URB COLL				02.980				841
					02.980 MD130	GREENSPRING VALLEY RD			
					02.980	TRAFFIC SIGNAL			
		PAINTED			02.990				
		NONE (UNDIV)			03.010		2	22I	
					03.080	BURNSIDE FARM RD			
					03.190		2	24I	
					03.330	SPEED LIMIT 40 MPH			
					03.690 CO729	VELVET VALLEY WAY			
					03.820 CO735	RAINBOW CT			
					04.010 CO734	MELISA CT			
					04.390 CO737	VELVET RIDGE DR			
					04.570 CO6391	VALLEY HEIGHTS DR			
					04.582	DRAINAGE STRUC #03383X0			
					04.790	STRUC #3072 NORTH BRANCH			
					04.870 CO738	LOGAN RD			
					05.000 CO721	CAVES RD			
					05.000	STOP SIGN			
					05.078	DRAINAGE STRUC #03384X0			
					05.130		2	20I	
					05.190	CAVES SPRING DR			
					05.890	SPEED LIMIT 35 MPH			
					05.910		2	22I	
					05.960	BLENDON RD			
					06.150 CO6794	HUNTING TWEED DR			
					06.265	DRAINAGE STRUC #03060X0			
					06.665	DRAINAGE STRUC #03385X0			
					06.760		2	20I	
					07.110 CO6137	WALNUT AVE			
					07.110	STOP SIGN			

*A,B = UNIMPROVED; C = GRADED & DRAINED; D,E = SOIL, GRAVEL, STONE; F,G = LOW TYPE BITUMINOUS
H,I = HIGH TYPE BITUMINOUS; J = CONCRETE; K = BRICK; L = BLOCK

STATE HIGHWAY ADMINISTRATION OF MARYLAND
HIGHWAY INFORMATION SERVICES DIVISION
DATA SUPPORT GROUP

STATE HIGHWAY LOCATION REFERENCE

COUNTY: BALTIMORE
DISTRICT: 4
DATE: 12/31/13

ROUTE NUMBER: MD 129 CONTINUED

INVENTORY DIRECTION: NORTH

ROUTE NAME: PARK HEIGHTS AVE

STATE SYSTEM	FUNCTIONAL CLASS	MEDIAN TYPE	ACCESS CONTROL	NHS	MILEPOINT	MILEPOINT DESCRIPTION	MARKED LANES	SURFACE WIDTH/TYPE*	AADT
STATE SECONDARY	R URB COLL	NONE (UNDIV)	NONE	NOT NHS	07.373	DRAINAGE STRUC #03061X0	2	20I	841
					07.380 CO7476	FOXCREEK CT			
					07.410	SPEED LIMIT 40 MPH			
					07.990 CO446	GARRISON FOREST RD			
					07.990	STOP SIGN			

ROUTE NUMBER: MD 129A

INVENTORY DIRECTION: EAST

ROUTE NAME: BROOKS ROBINSON DR

STATE SYSTEM	FUNCTIONAL CLASS	MEDIAN TYPE	ACCESS CONTROL	NHS	MILEPOINT	MILEPOINT DESCRIPTION	MARKED LANES	SURFACE WIDTH/TYPE*	AADT
STATE SECONDARY	R URB LOCAL	NONE (UNDIV)	NONE	NOT NHS	00.000		2	24I	0
					00.000 MD129	PARK HEIGHTS AVE			
					00.000 RP695- 3	RAMP 3 FR RAMP 6 (FR IS695) TO MD 129 NB			
					00.000	TRAFFIC SIGNAL			
					00.020	SPUR FR MD 129			
					00.020	SPUR TO MD 129			
					00.025	SMALL STRUC #03199N0			
					00.480 CO1600	STEVENSON RD			
					00.480 RP695- 4	RAMP 4 FR STEVENSON RD NB TO IS 695 EB			
					00.480	TRAFFIC SIGNAL			

ROUTE NUMBER: MD 130

INVENTORY DIRECTION: EAST

ROUTE NAME: GREENSPRING VALLEY RD

STATE SYSTEM	FUNCTIONAL CLASS	MEDIAN TYPE	ACCESS CONTROL	NHS	MILEPOINT	MILEPOINT DESCRIPTION	MARKED LANES	SURFACE WIDTH/TYPE*	AADT
STATE SECONDARY	R URB MINOR ART	NONE (UNDIV)	NONE	NOT NHS	00.000		2	24I	9,301
					00.000 CO7152	GREENSPRING VALLEY RD (BACK)			
					00.000 MD140	REISTERSTOWN RD			
					00.000	TRAFFIC SIGNAL			
					00.040		2	20I	
					00.050 CO1675	TURNLEE RD			
					00.060	SPEED LIMIT 30 MPH			

*A,B = UNIMPROVED; C = GRADED & DRAINED; D,E = SOIL, GRAVEL, STONE; F,G = LOW TYPE BITUMINOUS
H,I = HIGH TYPE BITUMINOUS; J = CONCRETE; K = BRICK; L = BLOCK

STATE HIGHWAY ADMINISTRATION OF MARYLAND
HIGHWAY INFORMATION SERVICES DIVISION
DATA SUPPORT GROUP

STATE HIGHWAY LOCATION REFERENCE

COUNTY: BALTIMORE

DISTRICT: 4

DATE: 12/31/13

ROUTE NUMBER: MD 130 CONTINUED

INVENTORY DIRECTION: EAST

ROUTE NAME: GREENSPRING VALLEY RD

STATE SYSTEM	FUNCTIONAL CLASS	MEDIAN TYPE	ACCESS CONTROL	NHS	MILEPOINT	MILEPOINT DESCRIPTION	MARKED LANES	SURFACE WIDTH/TYPE*	AADT
STATE SECONDARY	R URB MINOR ART	NONE (UNDIV)	NONE	NOT NHS	00.310 CO446	GARRISON FOREST RD	2	20I	9,301
					00.310	STOP SIGN			
					00.460				8,791
					00.460 CO1674	CRADDOCK LA			
					00.476	DRAINAGE STRUC #03421X0			
					00.740 OP 94	CLIFF HOLME RD			
					00.830 CO1672	MOALES LA			
					00.880		2	22I	
					00.880 CO1671	SPRING HILL RD			
					00.900	GREENSPRING U.M. CHURCH			
					01.020 OP 93	CHATTOLANEE HILL RD			
					01.370		2	24I	
					01.489	DRAINAGE STRUC #03035X0			
					01.520 CO1670	BROOKLAWN RD			
					01.670	BURNSIDE FARM RD (PVT)			
					01.740				8,291
					01.740 MD129	PARK HEIGHTS AVE			
					01.740	TRAFFIC SIGNAL			
					01.760		2	20I	
					01.800	SPEED LIMIT 35 MPH			
					02.123	DRAINAGE STRUC #03037X0			
					02.250		2	24I	
					02.250 CO1663	OLD VALLEY RD			
					02.470 CO1664	VALLEY ACRES RD			
					02.650				6,251
					02.650 CO1600	STEVENSON RD			
					02.710 CO6716	CLUB RD			
					02.810		2	20I	
					02.810 CO1667	CANDLEWICK RD			
					03.240	STRUC #3074 NORTH BRANCH			
					03.441	DRAINAGE STRUC #03038X0			
					03.480 OP6551	NACIREMA LA			
					03.788		2	22I	
					04.075	DRAINAGE STRUC #03039X0			
					04.410		2	20I	12,101

*A,B = UNIMPROVED; C = GRADED & DRAINED; D,E = SOIL, GRAVEL, STONE; F,G = LOW TYPE BITUMINOUS
H,I = HIGH TYPE BITUMINOUS; J = CONCRETE; K = BRICK; L = BLOCK

STATE HIGHWAY LOCATION REFERENCE

COUNTY: BALTIMORE
DISTRICT: 4
DATE: 12/31/13

ROUTE NUMBER: MD 130 CONTINUED

INVENTORY DIRECTION: EAST

ROUTE NAME: GREENSPRING VALLEY RD

STATE SYSTEM	FUNCTIONAL CLASS	MEDIAN TYPE	ACCESS CONTROL	NHS	MILEPOINT	MILEPOINT DESCRIPTION	MARKED LANES	SURFACE WIDTH/TYPE*	AADT
STATE SECONDARY	R URB MINOR ART	NONE (UNDIV)	NONE	NOT NHS	04.410 CO722	GREENSPRING AVE	2	20I	12,101
					04.410	TRAFFIC SIGNAL			
					04.430	SPUR TO GREENSPRING AVE			
					04.710 OP120	NO NAME			
					05.410		2	22I	
					05.430 OP6790	TONY DR			
					05.450		2	36I	
					05.500		2	24I	
					05.550		3	36I	
					05.550	SPUR FR MD 25			
					05.550	SPUR TO MD 25			
					05.570 MD 25	FALLS RD			
					05.570	TRAFFIC SIGNAL			

ROUTE NUMBER: MD 131

INVENTORY DIRECTION: EAST

ROUTE NAME: SEMINARY AVE

STATE SYSTEM	FUNCTIONAL CLASS	MEDIAN TYPE	ACCESS CONTROL	NHS	MILEPOINT	MILEPOINT DESCRIPTION	MARKED LANES	SURFACE WIDTH/TYPE*	AADT
STATE SECONDARY	R URB MINOR ART	NONE (UNDIV)	NONE	NOT NHS	00.000		2	20I	12,702
					00.000 MD 25	FALLS RD			
					00.000	TRAFFIC SIGNAL			
					00.020	SPUR FR MD 25			
					00.060	SPEED LIMIT 40 MPH			
					00.194	DRAINAGE STRUC #03040X0			
		PAINTED			00.230		2	24I	
		NONE (UNDIV)			00.280				
					00.296	KOREAN PRESBYTERIAN CHURCH OF BALTIMORE			
		PAINTED			00.320				8,902
					00.320 CO770	MAYS CHAPEL RD			
		NONE (UNDIV)			00.365				
					00.405	SPEED LIMIT 40 MPH			
					00.500 CO6724	MAYS CHAPEL RD			
					00.680 CO7382	HUNTSRING DR			

*A,B = UNIMPROVED; C = GRADED & DRAINED; D,E = SOIL, GRAVEL, STONE; F,G = LOW TYPE BITUMINOUS
H,I = HIGH TYPE BITUMINOUS; J = CONCRETE; K = BRICK; L = BLOCK

STATE HIGHWAY ADMINISTRATION OF MARYLAND
HIGHWAY INFORMATION SERVICES DIVISION
DATA SUPPORT GROUP

STATE HIGHWAY LOCATION REFERENCE

COUNTY: BALTIMORE
DISTRICT: 4
DATE: 12/31/13

ROUTE NUMBER: MD 131 CONTINUED

INVENTORY DIRECTION: EAST

ROUTE NAME: SEMINARY AVE

STATE SYSTEM	FUNCTIONAL CLASS	MEDIAN TYPE	ACCESS CONTROL	NHS	MILEPOINT	MILEPOINT DESCRIPTION	MARKED LANES	SURFACE WIDTH/TYPE*	AADT
STATE SECONDARY	R URB MINOR ART	NONE (UNDIV) PAINTED NONE (UNDIV)	NONE	NOT NHS	00.830 CO7120	HILL SPRING DR	2	24I	8,902
					00.920				
					00.960				
					00.960 CO1111	TALLY HO RD			
					01.010	STRUC #3302 ROLAND RUN			
		CENTER TLA (UNDIV)			01.050				
					01.050 CO7766	COUNTRYBROOKE WAY			
		NONE (UNDIV)			01.110				
					01.110 CO7023	SUMMER FIELDS CT			
		CENTER TLA (UNDIV)			01.170				
					01.170 CO7321	MARBLEHEAD RD			
		NONE (UNDIV)			01.240				
					01.280				10,722
					01.280 CO1117	THORNTON RD			
					01.280	TRAFFIC SIGNAL			
					01.300	SPEED LIMIT 35 MPH			
					01.420 CO6642	WELLINGTON VALLEY WAY			
					01.500 CO1098	MACER RD			
					01.620 CO1097	JAMIESON RD			
					01.648	DRAINAGE STRUC #03042X0			
					01.710				11,532
					01.710 CO1085	VALLEY FIELD RD			
					01.830	BEGIN BRIDGE			
					01.860 IS 83	HARRISBURG EXPWY			
					01.860	STRUC #3076			
					01.880	END BRIDGE			
					01.978	SPEED LIMIT 30 MPH			
					01.980	ROUNDTOP CT			
					02.000 CO6061	SEMINARY W AVE			
					02.006	DRAINAGE STRUC #03043X0			
					02.070		2	20I	
					02.090 CO1083	SCHOOL LA			
					02.110		2	24I	
					02.110 CO1082	GREENSPRING DR			
					02.160	DRAINAGE STRUC #03529X0			

*A,B = UNIMPROVED; C = GRADED & DRAINED; D,E = SOIL,GRAVEL,STONE; F,G = LOW TYPE BITUMINOUS
H,I = HIGH TYPE BITUMINOUS; J = CONCRETE; K= BRICK; L = BLOCK

STATE HIGHWAY LOCATION REFERENCE

COUNTY: BALTIMORE
DISTRICT: 4
DATE: 12/31/13

ROUTE NUMBER: MD 131 CONTINUED

INVENTORY DIRECTION: EAST

ROUTE NAME: SEMINARY AVE

STATE SYSTEM	FUNCTIONAL CLASS	MEDIAN TYPE	ACCESS CONTROL	NHS	MILEPOINT	MILEPOINT DESCRIPTION	MARKED LANES	SURFACE WIDTH/TYPE*	AADT
STATE SECONDARY	R URB MINOR ART	NONE (UNDIV)	NONE	NOT NHS	02.165	STRUC #3358 ROLAND RUN	2	24I	11,532
					02.170		2	32I	
					02.220 CO1067	RAILROAD AVE			
					02.220 CO1068	RIDERWOOD DR			
					02.230	R/R - LIGHT RAIL			
					02.250		2	22I	10,232
					02.250 CO1055	FRONT AVE			
					02.250	SIGN: HISTORIC LUTHERVILLE			
					02.330	SPEED LIMIT 30 MPH			
					02.370 CO6319	BARTS CT			
					02.520 CO1056	FRANCKE AVE			
					02.580	ST. JOHNS U.M.C.			
		PAINTED			02.660		2	24I	
		NONE (UNDIV)			02.690		2	22I	
					02.730 CO1054	BELLONA AVE			
					02.730	TRAFFIC SIGNAL			
		PAINTED			02.760		2	23I	
					02.780	CHURCH OF THE HOLY COMFORTER			
		NONE (UNDIV)			02.800		2	22I	
					02.950 CO1066	NORMAN AVE			
					03.060 MD 45	YORK RD			
					03.060 CO995	SEMINARY AVE E (AHEAD)			
					03.060	TRAFFIC SIGNAL			

ROUTE NUMBER: MD 133

INVENTORY DIRECTION: EAST

ROUTE NAME: OLD COURT RD

STATE SYSTEM	FUNCTIONAL CLASS	MEDIAN TYPE	ACCESS CONTROL	NHS	MILEPOINT	MILEPOINT DESCRIPTION	MARKED LANES	SURFACE WIDTH/TYPE*	AADT
STATE SECONDARY	R URB MINOR ART	CURBED	NONE	NOT NHS	00.000		4	48I	6,275
					00.000 CO1700	OLD COURT RD (BACK)			
					00.000 MD129	PARK HEIGHTS AVE			
					00.000	TRAFFIC SIGNAL			
					00.020	SPUR TO MD 129			
					00.020	SPUR FR MD 129			

*A,B = UNIMPROVED; C = GRADED & DRAINED; D,E = SOIL, GRAVEL, STONE; F,G = LOW TYPE BITUMINOUS
H,I = HIGH TYPE BITUMINOUS; J = CONCRETE; K = BRICK; L = BLOCK

STATE HIGHWAY ADMINISTRATION OF MARYLAND
HIGHWAY INFORMATION SERVICES DIVISION
DATA SUPPORT GROUP

STATE HIGHWAY LOCATION REFERENCE

COUNTY: BALTIMORE

DISTRICT: 4

DATE: 12/31/13

ROUTE NUMBER: MD 133 CONTINUED

INVENTORY DIRECTION: EAST

ROUTE NAME: OLD COURT RD

STATE SYSTEM	FUNCTIONAL CLASS	MEDIAN TYPE	ACCESS CONTROL	NHS	MILEPOINT	MILEPOINT DESCRIPTION	MARKED LANES	SURFACE WIDTH/TYPE*	AADT
STATE SECONDARY	R URB MINOR ART	CURBED	NONE	NOT NHS	00.039	SPUR TO MD 133	4	48I	6,275
					00.070		3	36I	
					00.070 CO1600	STEVENSON RD			
					00.070	TRAFFIC SIGNAL			
					00.084	SPUR FR MD 133			
		NONE (UNDIV)			00.100		2	22I	
					00.130	SPEED LIMIT 35 MPH			
					00.330		2	24I	
					00.330 CO1576	SEVEN MILE LA			
					00.330	TRAFFIC SIGNAL			
					00.590 CO1524	LIGHTFOOT DR			
		PAINTED			00.611				
		NONE (UNDIV)			00.676				
		PAINTED			00.720				
					00.720	HEMING WAY			
		NONE (UNDIV)			00.779				
		PAINTED			00.810				
					00.810	TORAH DR			
		NONE (UNDIV)			00.880				
					00.880	OLD CROSSING DR			
					00.920		2	22I	
					01.200	ENCLAVE CT			
					01.450 CO7585	HAMBELTON CT			
					01.600 CO8846	PALADIA WAY			
					01.710 CO1597	BRANCHWOOD CT			
					01.730 CO1596	EDEN ROC WAY			
		PAINTED			01.880		2	24I	
		NONE (UNDIV)			01.940				
					01.980		2	22I	6,235
					01.980 CO722	GREENSPRING AVE			
					01.980	TRAFFIC SIGNAL			
		PAINTED			02.001				
					02.040 CO1593	SPRINGBRIAR LA			
		NONE (UNDIV)			02.060		2	24I	
					02.090		2	22I	

*A,B = UNIMPROVED; C = GRADED & DRAINED; D,E = SOIL, GRAVEL, STONE; F,G = LOW TYPE BITUMINOUS
H,I = HIGH TYPE BITUMINOUS; J = CONCRETE; K = BRICK; L = BLOCK

STATE HIGHWAY LOCATION REFERENCE

COUNTY: BALTIMORE
DISTRICT: 4
DATE: 12/31/13

ROUTE NUMBER: MD 133 CONTINUED

INVENTORY DIRECTION: EAST

ROUTE NAME: OLD COURT RD

STATE SYSTEM	FUNCTIONAL CLASS	MEDIAN TYPE	ACCESS CONTROL	NHS	MILEPOINT	MILEPOINT DESCRIPTION	MARKED LANES	SURFACE WIDTH/TYPE*	AADT
STATE SECONDARY	R URB MINOR ART	NONE (UNDIV)	NONE	NOT NHS	02.170 CO1592	GREENLEA DR	2	22I	6,235
					02.304	OBRIENS PL			
					02.460 CO1591	GRASTY RD			
					02.460 CO7044	MOORES BRANCH CT			
					02.570 CO1590	GLENCLIFFE CIR			
					02.820 CO1589	PARK SCHOOL DR			
					02.920		2	24I	
					03.030	STONE MILL RD			
					03.070		2	28I	
					03.100		2	24I	
					03.120		2	22I	
					03.200	STRUC #3077C SLAUGHTERHOUSE BRANCH			
					03.260		2	20I	
					03.310 MD 25	FALLS RD			
					03.310 CO1474	RUXTON RD (AHEAD)			
					03.310	TRAFFIC SIGNAL			

ROUTE NUMBER: MD 134

INVENTORY DIRECTION: NORTH

ROUTE NAME: BELLONA AVE

STATE SYSTEM	FUNCTIONAL CLASS	MEDIAN TYPE	ACCESS CONTROL	NHS	MILEPOINT	MILEPOINT DESCRIPTION	MARKED LANES	SURFACE WIDTH/TYPE*	AADT
STATE SECONDARY	R URB COLL	NONE (UNDIV)	NONE	NOT NHS	00.000		2	24I	5,215
					00.000 CO1336	BELLONA AVE (BACK)			
					00.000 MD139	CHARLES ST			
					00.000	TRAFFIC SIGNAL			
					00.090 CO1445	MEADOW RD			
					00.110 CO1441	MURRAY HILL RD			
					00.140 CO1439	PRATT AVE			
					00.240 OP286	BETTYBUSH LA			
					00.250	SPEED LIMIT 30 MPH			
					00.400 CO6922	BOWEN MILL RD			
					00.490 CO1436	BRIGHTSIDE RD			
					00.944	DRAINAGE STRUC #03386X0			

*A,B = UNIMPROVED; C = GRADED & DRAINED; D,E = SOIL, GRAVEL, STONE; F,G = LOW TYPE BITUMINOUS
H,I = HIGH TYPE BITUMINOUS; J = CONCRETE; K = BRICK; L = BLOCK

STATE HIGHWAY LOCATION REFERENCE

COUNTY: BALTIMORE

DISTRICT: 4

DATE: 12/31/13

ROUTE NUMBER: MD 134 CONTINUED

INVENTORY DIRECTION: NORTH

ROUTE NAME: BELLONA AVE

STATE SYSTEM	FUNCTIONAL CLASS	MEDIAN TYPE	ACCESS CONTROL	NHS	MILEPOINT	MILEPOINT DESCRIPTION	MARKED LANES	SURFACE WIDTH/TYPE*	AADT
STATE SECONDARY	R URB COLL	NONE (UNDIV)	NONE	NOT NHS	01.110 CO1432	ROLANDVUE RD	2	24I	5,215
					01.200	DRAINAGE STRUC #03054X0			
					01.350 CO1435	DUNLORA RD			
					01.480 CO1421	MALVERN AVE			
					01.550	RUXVIEW CT			
					01.590 CO1420	RUXTON RD			
					01.630 CO1474	RUXTON RD			
					01.630 CO1142	BELLONA AVE (AHEAD)			
					01.630	STOP SIGN			

ROUTE NUMBER: MD 137

INVENTORY DIRECTION: EAST

ROUTE NAME: MT CARMEL RD

STATE SYSTEM	FUNCTIONAL CLASS	MEDIAN TYPE	ACCESS CONTROL	NHS	MILEPOINT	MILEPOINT DESCRIPTION	MARKED LANES	SURFACE WIDTH/TYPE*	AADT
STATE SECONDARY	R RUR MINOR ART	NONE (UNDIV)	NONE	NOT NHS	00.000		2	22I	2,050
					00.000 CO 3	GUNPOWDER RD			
					00.000 CO 24	MT CARMEL RD			
					00.000	STOP SIGN			
					00.136	SPEED LIMIT 35 MPH			
					00.240	DRAINAGE STRUC #03593X0 PEGGYS RUN			
					00.378	DRAINAGE STRUC #03010X0			
					00.723	DRAINAGE STRUC #03119X0			
					00.750 CO159	PLEASANT MEADOW RD			
					01.678	5TH DISTRICT ELEMENTARY SCHOOL			
					01.870				4,683
					01.870 MD 25	FALLS RD			
					01.870	STOP SIGN			
					01.940	SPEED LIMIT 40 MPH			
					02.430 CO6054	HUNTER GREEN RD			
					02.730 OP6791	JOHN CARROLL LA			
					02.880 CO123	FORESTON RD			
					03.150 CO156	BRUEHL RD			
					03.250 CO155	GORSUCH MILL RD			
					03.510 CO151	YEOHO RD			

*A,B = UNIMPROVED; C = GRADED & DRAINED; D,E = SOIL, GRAVEL, STONE; F,G = LOW TYPE BITUMINOUS
H,I = HIGH TYPE BITUMINOUS; J = CONCRETE; K = BRICK; L = BLOCK

STATE HIGHWAY ADMINISTRATION OF MARYLAND
HIGHWAY INFORMATION SERVICES DIVISION
DATA SUPPORT GROUP

STATE HIGHWAY LOCATION REFERENCE

COUNTY: BALTIMORE
DISTRICT: 4
DATE: 12/31/13

ROUTE NUMBER: MD 137 CONTINUED

INVENTORY DIRECTION: EAST

ROUTE NAME: MT CARMEL RD

STATE SYSTEM	FUNCTIONAL CLASS	MEDIAN TYPE	ACCESS CONTROL	NHS	MILEPOINT	MILEPOINT DESCRIPTION	MARKED LANES	SURFACE WIDTH/TYPE*	AADT
STATE SECONDARY	R RUR MINOR ART	NONE (UNDIV)	NONE	NOT NHS	04.090 CO221	PRETTYBOY DAM RD	2	22I	4,683
					04.095	MT CARMEL U.M.C.			
					04.095	CEMETERY			
					04.650 CO7675	BUSH CABIN CT			
					05.050 CO149	SINGLETREE RD			
					05.290 CO147	CEDAR GROVE RD			
					05.360	SPUR FR CEDAR GROVE RD			
					06.000 OP 20	HEREFORD FARMS RD			
					06.200 CO145	EVNA RD			
					06.630 CO6243	FLICKERWOOD RD			
					06.630 CO7875	SUNSWEPT LA			
					06.659		2	24I	
					07.020		2	22I	
					07.020 CO144	MILLER LA			
					07.290 CO129	MASEMORE RD			
					07.730		2	24I	
					07.810 RP 83- 8	RAMP 8 FR IS 83 SB TO MD 137 WB			
					07.830 RP 83- 5	RAMP 5 FR RAMP 8 (FR IS 83) TO MD 137			
					07.870 RP 83- 6	RAMP 6 FR MD 137 EB TO IS 83 SB			
					07.890 RP 83- 7	RAMP 7 FR MD 137 TO RAMP 6 (TO IS 83)			
					07.910	SPEED LIMIT 35 MPH			
					07.922	BEGIN BRIDGE			
					07.940				9,353
					07.940 IS 83	HARRISBURG EXPWY			
					07.940	STRUC #3050			
					07.940	EXIT #27			
					07.960	END BRIDGE			
					07.990 RP 83- 3	RAMP 3 FR MD 137 TO RAMP 2 (TO IS 83)			
					08.010 RP 83- 2	RAMP 2 FR MD 137 WB TO IS 83 NB			
					08.050 MD889	NO NAME			
					08.050 RP 83- 1	RAMP 1 FR RP 4 (FR IS83 NB) TO MD 137 WB			
					08.060 RP 83- 4	RAMP 4 FR IS 83 NB TO MD 137 EB			
		CENTER TLA (UNDIV)			08.090				
		NONE (UNDIV)			08.220		2	22I	

*A,B = UNIMPROVED; C = GRADED & DRAINED; D,E = SOIL,GRAVEL,STONE; F,G = LOW TYPE BITUMINOUS
H,I = HIGH TYPE BITUMINOUS; J = CONCRETE; K= BRICK; L = BLOCK

STATE HIGHWAY ADMINISTRATION OF MARYLAND
HIGHWAY INFORMATION SERVICES DIVISION
DATA SUPPORT GROUP

STATE HIGHWAY LOCATION REFERENCE

COUNTY: BALTIMORE

DISTRICT: 4

DATE: 12/31/13

ROUTE NUMBER: MD 137 CONTINUED

INVENTORY DIRECTION: EAST

ROUTE NAME: MT CARMEL RD

STATE SYSTEM	FUNCTIONAL CLASS	MEDIAN TYPE	ACCESS CONTROL	NHS	MILEPOINT	MILEPOINT DESCRIPTION	MARKED LANES	SURFACE WIDTH/TYPE*	AADT
STATE SECONDARY	R RUR MINOR ART	NONE (UNDIV)	NONE	NOT NHS	08.430	FIRST BAPTIST CHURCH OF HEREFORD	2	22I	9,353
					08.460		2	36I	
					08.480		2	24I	
					08.500 MD 45	YORK RD			
					08.500	TRAFFIC SIGNAL			

ROUTE NUMBER: MD 138

INVENTORY DIRECTION: EAST

ROUTE NAME: MONKTON RD

STATE SYSTEM	FUNCTIONAL CLASS	MEDIAN TYPE	ACCESS CONTROL	NHS	MILEPOINT	MILEPOINT DESCRIPTION	MARKED LANES	SURFACE WIDTH/TYPE*	AADT
STATE SECONDARY	R RUR MINOR ART	NONE (UNDIV)	NONE	NOT NHS	00.000		2	22I	4,602
					00.000 MD 45	YORK RD			
					00.000	TRAFFIC SIGNAL			
					00.050 CO487	FIRE HOUSE RD			
					00.060	HEREFORD VOL. FIRE DEPT			
					00.090	SPEED LIMIT 35 MPH			
					00.380 CO135	HEREFORD RD			
					00.660		2	24I	3,642
					00.660 CO130	BIG FALLS RD			
					00.800	SPEED LIMIT 45 MPH			
					00.860 CO7502	MCMILLAN DR			
					01.080 CO138	BIG FALLS RD			
					01.170 CO140	BLUE MOUNT RD			
					01.320 CO141	BLUE MOUNT RD			
					01.660	MONKTON RD			
					02.030 OP6839	PINEY WOODS RD			
					02.250 CO137	PINEY HILL RD			
					02.350 CO8027	MAGERS LANDING RD			
					02.790 CO6637	OLD MONKTON RD			
					02.800	SPEED LIMIT 25 MPH			
					02.840		2	24I	
					02.840	BEGIN BRIDGE			
					02.860	STRUC #B0014 GUNPOWDER FALLS			
					02.880		2	24I	

*A,B = UNIMPROVED; C = GRADED & DRAINED; D,E = SOIL, GRAVEL, STONE; F,G = LOW TYPE BITUMINOUS
H,I = HIGH TYPE BITUMINOUS; J = CONCRETE; K = BRICK; L = BLOCK

STATE HIGHWAY ADMINISTRATION OF MARYLAND
HIGHWAY INFORMATION SERVICES DIVISION
DATA SUPPORT GROUP

STATE HIGHWAY LOCATION REFERENCE

COUNTY: BALTIMORE
DISTRICT: 4
DATE: 12/31/13

ROUTE NUMBER: MD 138 CONTINUED

INVENTORY DIRECTION: EAST

ROUTE NAME: MONKTON RD

STATE SYSTEM	FUNCTIONAL CLASS	MEDIAN TYPE	ACCESS CONTROL	NHS	MILEPOINT	MILEPOINT DESCRIPTION	MARKED LANES	SURFACE WIDTH/TYPE*	AADT
STATE SECONDARY	R RUR MINOR ART	NONE (UNDIV)	NONE	NOT NHS	02.880	END BRIDGE	2	24I	3,642
					02.990 CO6638	OLD MONKTON RD			
					03.000		2	21I	
					03.120 CO225	GARFIELD AVE			
					03.167	SMALL STRUC #03426R0			
NAME: SHEPPERD RD					03.270 CO229	MONKTON RD			
					03.345	DRAINAGE STRUC #03278X0			
					03.378	SPEED LIMIT 30 MPH			
					03.590 CO230	WESLEY CHAPEL RD			
					03.593	DRAINAGE STRUC #03011X0			
					03.750	SPEED LIMIT 40 MPH			
					03.802	DRAINAGE STRUC #03279X0			
					04.070	DRAINAGE STRUC #03012X0			
					04.231	DRAINAGE STRUC #03013X0			
					04.340	DRAINAGE CBC			
					04.775	DRAINAGE STRUC #03014X0 CHARLES RUN			
					05.020				1,152
					05.020 CO232	J M PEARCE RD			
					05.020 CO231	GERTING RD			
					05.020	STOP SIGN			
					05.103	SPEED LIMIT 40 MPH			
					06.120		2	22I	2,352
NAME: TROYER RD					06.120 MD562	TROYER RD			
					06.120	STOP SIGN			
					06.160 CO256	VANCE RD			
					06.184	SPEED LIMIT 50 MPH			
					07.120				2,112
					07.120 CO132	MCCOMAS RD			
					08.300				2,172
					08.300 CO 95	HUNTERS MILL RD			
					08.310	HARFORD CO/L			

*A,B = UNIMPROVED; C = GRADED & DRAINED; D,E = SOIL, GRAVEL, STONE; F,G = LOW TYPE BITUMINOUS
H,I = HIGH TYPE BITUMINOUS; J = CONCRETE; K = BRICK; L = BLOCK

STATE HIGHWAY ADMINISTRATION OF MARYLAND
HIGHWAY INFORMATION SERVICES DIVISION
DATA SUPPORT GROUP

STATE HIGHWAY LOCATION REFERENCE

COUNTY: BALTIMORE
DISTRICT: 4
DATE: 12/31/13

ROUTE NUMBER: MD 139
INVENTORY DIRECTION: NORTH
ROUTE NAME: CHARLES ST

STATE SYSTEM	FUNCTIONAL CLASS	MEDIAN TYPE	ACCESS CONTROL	NHS	MILEPOINT	MILEPOINT DESCRIPTION	MARKED LANES	SURFACE WIDTH/TYPE*	AADT
STATE SECONDARY	R URB OPA	NONE (UNDIV)	NONE	NHS	00.000		4	48I	23,011
					00.000	BALTIMORE CITY LINE			
					00.080				
					00.092	SPEED LIMIT 40 MPH			
					00.170	OP6351 CHARLESBROOKE RD			
					00.350				20,370
					00.350	CO1200 STEVENSON LA			
					00.350	TRAFFIC SIGNAL			
					00.520	CO1448 WOODBROOK LA			
					00.520	CO1445 MEADOW RD			
					00.550	NO NAME			
					00.648	CANTER WAY			
					00.660	CO1444 FARVIEW RD			
		CURBED			00.720				
					00.720	MD134 BELLONA AVE			
					00.720	CO1336 BELLONA AVE			
					00.720	TRAFFIC SIGNAL			
					00.880	CROSSOVER			
					01.120	ENT TO SHEPPARD PRATT HOSPITAL			
					01.120	CROSSOVER			
					01.410	CO1442 CHARLESWAY			
					01.410	CROSSOVER			
					01.630	SPUR TO ENT G B M C - SP443			
					01.650	CO1421 MALVERN AVE			
					01.650	ENT TO G B M C			
					01.650	TRAFFIC SIGNAL			
					01.790	SPUR TO TOWSONTOWN BLVD - SP60			
					01.810				33,532
					01.810	CO1354 TOWSONTOWN BLVD W			
					01.810	TRAFFIC SIGNAL			
					01.825	SPUR FR TOWSONTOWN BLVD - SP158			
					01.860	STRUC #3102 TOWSON RUN			
					01.870	SPEED LIMIT 40 MPH			
					02.080	CO1182 BOYCE AVE			
					02.130	CO1387 CHESTNUT AVE			

*A,B = UNIMPROVED; C = GRADED & DRAINED; D,E = SOIL, GRAVEL, STONE; F,G = LOW TYPE BITUMINOUS
H,I = HIGH TYPE BITUMINOUS; J = CONCRETE; K = BRICK; L = BLOCK

STATE HIGHWAY ADMINISTRATION OF MARYLAND
HIGHWAY INFORMATION SERVICES DIVISION
DATA SUPPORT GROUP

STATE HIGHWAY LOCATION REFERENCE

COUNTY: BALTIMORE

DISTRICT: 4

DATE: 12/31/13

ROUTE NUMBER: MD 139 CONTINUED

INVENTORY DIRECTION: NORTH

ROUTE NAME: CHARLES ST

STATE SYSTEM	FUNCTIONAL CLASS	MEDIAN TYPE	ACCESS CONTROL	NHS	MILEPOINT	MILEPOINT DESCRIPTION	MARKED LANES	SURFACE WIDTH/TYPE*	AADT
STATE SECONDARY	R URB OPA	CURBED	NONE	NHS	02.130	TRAFFIC SIGNAL	4	48I	33,532
					02.130	DIRECTIONAL CROSSOVER - XO67			
					02.260 CO1426	NORTH WIND RD			
					02.260	CROSSOVER			
					02.380	SPUR FR BOYCE AVE - SP66			
					02.440 CO1409	BOYCE AVE			
					02.440	CROSSOVER			
					02.610 CO1389	GREENWOOD RD			
					02.610	CROSSOVER - XO13			
					02.610	TRAFFIC SIGNAL			
					02.860 CO1395	RUXTON RIDGE RD			
					02.860	CROSSOVER			
					02.960 CO7477	OLD WILLOW WAY			
					03.028		5	60I	
					03.100		6	72I	
					03.100 CO7032	JOPPA RD W			
					03.100	STRUC #3079			
					03.240				49,310
					03.240 CO1142	BELLONA AVE			
					03.240 CO1150	KENILWORTH DR			
					03.240	TRAFFIC SIGNAL			
					03.260	SPUR FR KENILWORTH DR			
		POSITIVE BARRIER			03.310				
					03.360 RP695- 4	RAMP 4 FR MD 139 NB TO IS 695 EB			
		CURBED			03.400				
					03.400 RP695- 6	RAMP 6 FR RP 3 (IS 695 EB) TO MD 139 SB			
					03.430		4	48I	
					03.430 RP695- 5	RAMP 5 FR MD139 SB TO RP 4 (TO IS695 EB)			
					03.430	TRAFFIC SIGNAL			
					03.455		4	48J	
					03.455	BEGIN BRIDGE			
			PARTIAL		03.480		5	60J	20,510
					03.480 IS695	BALTO BELTWAY (INNER LOOP)			
					03.480	STRUC #3160			

*A,B = UNIMPROVED; C = GRADED & DRAINED; D,E = SOIL,GRAVEL,STONE; F,G = LOW TYPE BITUMINOUS
H,I = HIGH TYPE BITUMINOUS; J = CONCRETE; K= BRICK; L = BLOCK

STATE HIGHWAY LOCATION REFERENCE

COUNTY: BALTIMORE
DISTRICT: 4
DATE: 12/31/13

ROUTE NUMBER: MD 139 CONTINUED

INVENTORY DIRECTION: NORTH
ROUTE NAME: CHARLES ST

STATE SYSTEM	FUNCTIONAL CLASS	MEDIAN TYPE	ACCESS CONTROL	NHS	MILEPOINT	MILEPOINT DESCRIPTION	MARKED LANES	SURFACE WIDTH/TYPE*	AADT
STATE SECONDARY	R URB OPA	CURBED	PARTIAL	NHS	03.480	EXIT #25	5	60J	20,510
					03.480 IS695	BALTO BELTWAY (OUTER LOOP)			
					03.505		3	36J	
					03.505 RP695- 1	RAMP 1 FR MD 139 NB TO IS 695 WB			
					03.505 RP695- 1	RAMP 1 FR MD 139 NB TO IS 695 WB			
					03.515		3	36I	
					03.515	END BRIDGE			
		PAINTED			03.550		2	38I	
					03.550 MD139A	BELLONA AVE			
					03.550 RP695- 8	RAMP 8 FR MD 139 TO IS 695 WB			
					03.550	TRAFFIC SIGNAL			
					03.570 CO1052	CHARLES ST (AHEAD)			
					03.570 CO8858	BELLONA AVE			
					03.570 CO1053	CLARK AVE			

ROUTE NUMBER: MD 139A

INVENTORY DIRECTION: EAST
ROUTE NAME: BELLONA AVE

STATE SYSTEM	FUNCTIONAL CLASS	MEDIAN TYPE	ACCESS CONTROL	NHS	MILEPOINT	MILEPOINT DESCRIPTION	MARKED LANES	SURFACE WIDTH/TYPE*	AADT
STATE SECONDARY	R URB COLL	NONE (UNDIV)	NONE	NOT NHS	00.000		4	48I	11,422
					00.000 MD139	CHARLES ST			
					00.000	TRAFFIC SIGNAL			
					00.000 RP695- 8	RAMP 8 FR MD 139 TO IS 695 WB (BACK)			
					00.010		3	36I	
					00.085 RP695- 2	RAMP 2 FR IS 695 WB TO BELLONA AVE			
					00.085 CO1054	BELLONA AVE (AHEAD)			
					00.085	TRAFFIC SIGNAL			

ROUTE NUMBER: MD 140

INVENTORY DIRECTION: NORTH
ROUTE NAME: REISTERSTOWN RD

STATE SYSTEM	FUNCTIONAL CLASS	MEDIAN TYPE	ACCESS CONTROL	NHS	MILEPOINT	MILEPOINT DESCRIPTION	MARKED LANES	SURFACE WIDTH/TYPE*	AADT
STATE SECONDARY	R URB OPA	NONE (UNDIV)	NONE	NHS	00.000		4	48I	26,801

*A,B = UNIMPROVED; C = GRADED & DRAINED; D,E = SOIL, GRAVEL, STONE; F,G = LOW TYPE BITUMINOUS
H,I = HIGH TYPE BITUMINOUS; J = CONCRETE; K = BRICK; L = BLOCK

STATE HIGHWAY LOCATION REFERENCE

COUNTY: BALTIMORE

DISTRICT: 4

DATE: 12/31/13

ROUTE NUMBER: MD 140 CONTINUED

INVENTORY DIRECTION: NORTH

ROUTE NAME: REISTERSTOWN RD

STATE SYSTEM	FUNCTIONAL CLASS	MEDIAN TYPE	ACCESS CONTROL	NHS	MILEPOINT	MILEPOINT DESCRIPTION	MARKED LANES	SURFACE WIDTH/TYPE*	AADT
STATE SECONDARY	R URB OPA	NONE (UNDIV)	NONE	NHS	00.000	BALTO CITY LINE	4	48I	26,801
					00.010 MU5970	GLENGYLE AVE (BALTO CITY)			
					00.090				
					00.090 CO1576	SEVEN MILE LA			
					00.090 CO1801	COLONIAL RD			
					00.090	TRAFFIC SIGNAL			
					00.190 CO6865	OLD MILFORD MILL RD			
					00.190	TRAFFIC SIGNAL			
					00.270 CO1753	RANDALL AVE			
					00.270 CO1754	COLBY RD			
					00.282	SPEED LIMIT 30 MPH			
					00.350 CO1751	MARYLAND AVE			
					00.390 CO1750	DREHER AVE			
					00.430 CO1749	WARREN RD			
					00.445	AMES-SUDBROOK U.M.C.			
					00.480 CO1748	LINDEN TERR			
					00.530 CO1577	SLADE AVE			
					00.530 CO1800	MILFORD MILL RD			
					00.530	TRAFFIC SIGNAL			
					00.580 CO1747	IRVING PL			
					00.710 CO1740	BRIGHTSIDE AVE			
					00.770 CO1733	CLARENDON AVE			
					00.820 CO1739	HAWTHORNE AVE			
					00.880		4	44I	
					00.880 CO1738	SHERWOOD AVE			
					00.880	TRAFFIC SIGNAL			
					00.930 CO1737	WALDRON AVE			
					01.000 CO1708	SUDBROOK LA E			
					01.000 CO1707	SUDBROOK LA			
					01.000	TRAFFIC SIGNAL			
					01.090 CO1716	CHURCH LA			
					01.090	TRAFFIC SIGNAL			
					01.110	PIKESVILLE BRANCH BALTO CO LIBRARY			
					01.160 CO1705	WALKER AVE			
					01.160	TRAFFIC SIGNAL			

*A,B = UNIMPROVED; C = GRADED & DRAINED; D,E = SOIL,GRAVEL,STONE; F,G = LOW TYPE BITUMINOUS
H,I = HIGH TYPE BITUMINOUS; J = CONCRETE; K= BRICK; L = BLOCK

STATE HIGHWAY LOCATION REFERENCE

COUNTY: BALTIMORE
DISTRICT: 4
DATE: 12/31/13

ROUTE NUMBER: MD 140 CONTINUED
INVENTORY DIRECTION: NORTH
ROUTE NAME: REISTERSTOWN RD

STATE SYSTEM	FUNCTIONAL CLASS	MEDIAN TYPE	ACCESS CONTROL	NHS	MILEPOINT	MILEPOINT DESCRIPTION	MARKED LANES	SURFACE WIDTH/TYPE*	AADT
STATE SECONDARY	R URB OPA	NONE (UNDIV)	NONE	NHS	01.200 CO1718	MC HENRY AVE	4	44I	26,801
					01.200	TRAFFIC SIGNAL			
					01.250 CO8217	OLD COURT RD			
					01.360				33,171
					01.360 CO1700	OLD COURT RD			
					01.360	TRAFFIC SIGNAL			
					01.380	SPUR FR OLD COURT RD			
					01.380	SPUR TO OLD COURT RD			
					01.403	SPEED LIMIT 30 MPH			
		CENTER TLA (UNDIV)			01.410				
					01.450	DRUID RIDGE CEMETERY			
		NONE (UNDIV)			01.475		4	40I	
		CENTER TLA (UNDIV)			01.520		4	44I	40,891
					01.520 CO1696	NAYLORS LA			
					01.520	TRAFFIC SIGNAL			
					01.710 CO1695	VILLAGE RD			
		NONE (UNDIV)			01.730				
		CURBED			01.750		4	48I	
					01.750	TRAFFIC SIGNAL			
					01.750	ENT TO TARGET			
					01.855 RP695- 6	RAMP 6 FR IS 695 EB TO MD 140 SB			
					01.867 RP695- 4	RAMP 4 FR MD 140 NB TO IS 695 EB			
		NONE (UNDIV)			01.901		4	60I	
		CURBED			01.913		4	48I	
					01.913	TRAFFIC SIGNAL FOR RAMPS			
		NONE (UNDIV)			01.930		4	60J	43,751
					01.930 RP695- 3	RAMP 3 FR RAMP 6 (FR IS695) TO MD 140 NB			
					01.930 RP695- 5	RAMP 5 FR MD 140 SB TO RAMP 4(TO IS695)			
					01.930	STRUC #3146			
					01.930	EXIT #20			
					01.930 IS695	BALTO BELTWAY (INNER LOOP)			
					01.930 RP695- 1	RAMP 1 FR MD 140 NB TO RAMP 8 (TO IS695)			
					01.930 RP695- 7	RAMP 7 FR RAMP 2 (FR IS695) TO MD 140 SB			

*A,B = UNIMPROVED; C = GRADED & DRAINED; D,E = SOIL,GRAVEL,STONE; F,G = LOW TYPE BITUMINOUS
H,I = HIGH TYPE BITUMINOUS; J = CONCRETE; K= BRICK; L = BLOCK

STATE HIGHWAY ADMINISTRATION OF MARYLAND
HIGHWAY INFORMATION SERVICES DIVISION
DATA SUPPORT GROUP

STATE HIGHWAY LOCATION REFERENCE

COUNTY: BALTIMORE
DISTRICT: 4
DATE: 12/31/13

ROUTE NUMBER: MD 140 CONTINUED

INVENTORY DIRECTION: NORTH

ROUTE NAME: REISTERSTOWN RD

STATE SYSTEM	FUNCTIONAL CLASS	MEDIAN TYPE	ACCESS CONTROL	NHS	MILEPOINT	MILEPOINT DESCRIPTION	MARKED LANES	SURFACE WIDTH/TYPE*	AADT
STATE SECONDARY	R URB OPA	NONE (UNDIV)	NONE	NHS	01.930 IS695	BALTO BELTWAY (OUTER LOOP)	4	60J	43,751
					01.940	END BRIDGE			
					01.950		4	60I	
		CURBED			01.967		4	48I	
					01.967	TRAFFIC SIGNAL FOR RAMPS			
					02.000		5	60I	
					02.000 RP695- 8	RAMP 8 FR MD 140 SB TO IS 695 WB			
					02.000 RP695- 2	RAMP 2 FR IS 695 WB TO MD 140 NB			
		NONE (UNDIV)			02.140				
					02.140 CO1694	WOODHOLME AVE			
					02.140 CO1691	HOOKS LA			
					02.140	TRAFFIC SIGNAL			
					02.165		4	48I	
		CENTER TLA (UNDIV)			02.230				
		NONE (UNDIV)			02.360				
					02.360	ENT TO SENIOR LIVING CENTER			
					02.360	TRAFFIC SIGNAL			
					02.370	SPUR TO SENIOR LIVING CTR			
					02.390 OP1685	CASTLETON AVE			
		PAINTED			02.400				
					02.450 CO1684	KELLER RD			
		NONE (UNDIV)			02.460				
					02.530 CO7113	MT WILSON LA			
					02.530 OP6841	GREY ROCK RD			
					02.530	TRAFFIC SIGNAL			
		CENTER TLA (UNDIV)			02.580				
		NONE (UNDIV)			02.610				
					02.730		4	60I	
					02.730 CO1683	STONE CHAPEL RD			
		PAINTED			02.800		4	56I	
		NONE (UNDIV)			02.840		4	52I	
					02.930 CO8153	AVALON WAY			
					02.930	TRAFFIC SIGNAL			
					03.000	SPUR TO OLD CRADOCK LA			
		CURBED			03.020		4	44I	

*A,B = UNIMPROVED; C = GRADED & DRAINED; D,E = SOIL, GRAVEL, STONE; F,G = LOW TYPE BITUMINOUS
H,I = HIGH TYPE BITUMINOUS; J = CONCRETE; K = BRICK; L = BLOCK

STATE HIGHWAY LOCATION REFERENCE

COUNTY: BALTIMORE
DISTRICT: 4
DATE: 12/31/13

ROUTE NUMBER: MD 140 CONTINUED

INVENTORY DIRECTION: NORTH

ROUTE NAME: REISTERSTOWN RD

STATE SYSTEM	FUNCTIONAL CLASS	MEDIAN TYPE	ACCESS CONTROL	NHS	MILEPOINT	MILEPOINT DESCRIPTION	MARKED LANES	SURFACE WIDTH/TYPE*	AADT
STATE SECONDARY	R URB OPA	CURBED	NONE	NHS	03.020 CO6897	OLD CRADOCK LA	4	44I	43,751
		NONE (UNDIV)			03.150		4	48I	33,921
					03.150 CO1674	CRADDOCK LA			
					03.150 CO2250	MC DONOGH RD			
					03.150	TRAFFIC SIGNAL			
		CENTER TLA (UNDIV)			03.220				
		NONE (UNDIV)			03.260				
					03.330		4	44I	
					03.330 CO6877	CROSSROADS DR			
					03.330	VILLAGE QUEEN DR			
					03.330	TRAFFIC SIGNAL			
		CENTER TLA (UNDIV)			03.400		4	48I	
		NONE (UNDIV)			03.590				
		PAINTED			03.650				
		NONE (UNDIV)			03.720				
					03.760				37,191
					03.760 MD130	GREENSPRING VALLEY RD			
					03.760 CO7152	GREENSPRING VALLEY RD			
					03.760	TRAFFIC SIGNAL			
					03.850 CO1676	HARDEN AVE			
					03.900 CO1677	MONTROSE AVE			
		CENTER TLA (UNDIV)			03.920				
					03.920	ENT TO VALLEY CENTER			
					03.920	TRAFFIC SIGNAL			
					03.990 CO1678	KENMAR AVE			
		NONE (UNDIV)			04.150				
		CENTER TLA (UNDIV)			04.199				
					04.199	ENT TO WAL-MART			
					04.199	TRAFFIC SIGNAL			
					04.199	SPEED LIMIT 40 MPH			
		NONE (UNDIV)			04.380				
					04.440	ENT TO GARRISON FOREST SCHOOL			
					04.440	TRAFFIC SIGNAL			
		CENTER TLA (UNDIV)			04.475				
		NONE (UNDIV)			04.530				

*A,B = UNIMPROVED; C = GRADED & DRAINED; D,E = SOIL, GRAVEL, STONE; F,G = LOW TYPE BITUMINOUS
H,I = HIGH TYPE BITUMINOUS; J = CONCRETE; K = BRICK; L = BLOCK

STATE HIGHWAY ADMINISTRATION OF MARYLAND
HIGHWAY INFORMATION SERVICES DIVISION
DATA SUPPORT GROUP

STATE HIGHWAY LOCATION REFERENCE

COUNTY: BALTIMORE
DISTRICT: 4
DATE: 12/31/13

ROUTE NUMBER: MD 140 CONTINUED
INVENTORY DIRECTION: NORTH
ROUTE NAME: REISTERSTOWN RD

STATE SYSTEM	FUNCTIONAL CLASS	MEDIAN TYPE	ACCESS CONTROL	NHS	MILEPOINT	MILEPOINT DESCRIPTION	MARKED LANES	SURFACE WIDTH/TYPE*	AADT
STATE SECONDARY	R URB OPA	CENTER TLA (UNDIV)	NONE	NHS	04.580		4	48I	37,191
					04.580	ENT TO ST. THOMAS CENTER			
					04.580	TRAFFIC SIGNAL			
					04.660	OP 85			
		NONE (UNDIV)			04.720	OLIVE LA			
					04.720	CO5938			
					04.720	GARRISON VIEW RD			
		CENTER TLA (UNDIV)			04.752	TRAFFIC SIGNAL			
		NONE (UNDIV)			04.830				
					04.830	CO720			
					04.940	ST THOMAS LA			
					04.940	SPUR FR PAINTERS MILL RD			
					04.960				32,431
					04.960	CO2251			
					04.960	PAINTERS MILL RD			
					04.960	TRAFFIC SIGNAL			
					04.970	SPUR TO PAINTERS MILL RD			
		CENTER TLA (UNDIV)			04.990				
		CURBED			05.150				
					05.150	CO712			
					05.150	ROSEWOOD LA			
					05.150	TRAFFIC SIGNAL			
					05.260				33,101
					05.260	RP140- 1			
					05.260	RAMP 1 FR MD 940 NB TO MD 140 WB			
					05.260	RP140- 7			
					05.260	RAMP 7 FR MD 140 WB TO MD 940 SB			
					05.260	TRAFFIC SIGNAL			
					05.290	RP140- 6			
		PAINTED			05.290	RAMP 6 FR MD 140 EB TO RAMP 7			
					05.310				
					05.350	CO7297			
					05.350	OWINGS MILLS BLVD			
					05.350	STRUC #B0419			
					05.360		4	44I	
		CENTER TLA (UNDIV)			05.470		4	40I	
					05.470	CO718			
					05.470	DOLFIELD RD			
					05.470	R/R #CSX 831 658 E			
					05.554	DRAINAGE STRUC #03282X0 (SB/L)			
					05.558	DRAINAGE STRUC #03283X0 (NB/L)			
					05.560	STRUC #3084 GWYNNNS FALLS			
					05.600	CO8810			
					05.600	CARLVON RD			

*A,B = UNIMPROVED; C = GRADED & DRAINED; D,E = SOIL,GRAVEL,STONE; F,G = LOW TYPE BITUMINOUS
H,I = HIGH TYPE BITUMINOUS; J = CONCRETE; K= BRICK; L = BLOCK

STATE HIGHWAY ADMINISTRATION OF MARYLAND
HIGHWAY INFORMATION SERVICES DIVISION
DATA SUPPORT GROUP

STATE HIGHWAY LOCATION REFERENCE

COUNTY: BALTIMORE
DISTRICT: 4
DATE: 12/31/13

ROUTE NUMBER: MD 140 CONTINUED
INVENTORY DIRECTION: NORTH
ROUTE NAME: REISTERSTOWN RD

STATE SYSTEM	FUNCTIONAL CLASS	MEDIAN TYPE	ACCESS CONTROL	NHS	MILEPOINT	MILEPOINT DESCRIPTION	MARKED LANES	SURFACE WIDTH/TYPE*	AADT
STATE SECONDARY	R URB OPA	CENTER TLA (UNDIV)	NONE	NHS	05.630 CO7298	GROFF LA	4	40I	33,101
		NONE (UNDIV)			05.655		4	48I	
		CENTER TLA (UNDIV)			05.690				
					05.690 CO564	TOLLGATE RD			
					05.690	TRAFFIC SIGNAL			
		NONE (UNDIV)			05.790				
					05.790 CO584	STRAW HAT RD			
					05.790	TRAFFIC SIGNAL			
		CENTER TLA (UNDIV)			05.830				
					05.830 CO7764	OLD TOLLGATE RD			
					05.930 CO5840	PLEASANT RIDGE DR			
		NONE (UNDIV)			06.180				
					06.180	OWINGS MILLS ELEMENTARY SCHOOL			
					06.230 CO565	RITTERS LA			
					06.230 CO585	ENCHANTED HILLS RD			
					06.230	TRAFFIC SIGNAL			
		PAINTED			06.250				
		NONE (UNDIV)			06.300				
					06.310	PLEASANT HILL U.M.C.			
					06.340 CO586	PLEASANT HILL RD E			
					06.360 CO562	PLEASANT HILL RD			
					06.450 CO8281	GWYNNSWOOD RD			
		PAINTED			06.484				
					06.513	DRAINAGE STRUC #03263X0			
		NONE (UNDIV)			06.530				
					06.570		4	44I	
					06.570 CO7442	GENTLEBROOK RD			
					06.570 CO8401	SUMMERWOODS WAY			
		PAINTED			06.630		4	48I	
		NONE (UNDIV)			06.665				
		PAINTED			06.720				
					06.740	DRAINAGE STRUC			
		NONE (UNDIV)			06.790				
					06.790 CO587	GWYNNBROOK AVE			
					06.795	SPURS TO/FR SHOPPING CENTER			

*A,B = UNIMPROVED; C = GRADED & DRAINED; D,E = SOIL, GRAVEL, STONE; F,G = LOW TYPE BITUMINOUS
H,I = HIGH TYPE BITUMINOUS; J = CONCRETE; K = BRICK; L = BLOCK

STATE HIGHWAY ADMINISTRATION OF MARYLAND
HIGHWAY INFORMATION SERVICES DIVISION
DATA SUPPORT GROUP

STATE HIGHWAY LOCATION REFERENCE

COUNTY: BALTIMORE

DISTRICT: 4

DATE: 12/31/13

ROUTE NUMBER: MD 140 CONTINUED

INVENTORY DIRECTION: NORTH

ROUTE NAME: REISTERSTOWN RD

STATE SYSTEM	FUNCTIONAL CLASS	MEDIAN TYPE	ACCESS CONTROL	NHS	MILEPOINT	MILEPOINT DESCRIPTION	MARKED LANES	SURFACE WIDTH/TYPE*	AADT
STATE SECONDARY	R URB OPA	NONE (UNDIV)	NONE	NHS	06.870 OP 83	RICH MAR RD	4	48I	33,101
					06.870 CO7367	DOLFIELD BLVD			
					06.870	TRAFFIC SIGNAL			
					06.890	SPUR TO DOLFIELD BLVD			
		CENTER TLA (UNDIV)			06.922				
					06.970 CO636	KINGSLEY RD			
					07.040 CO556	CEDARMERE RD			
		NONE (UNDIV)			07.180				
					07.180 CO611	HIGH FALCON RD			
					07.180	TRAFFIC SIGNAL			
		CENTER TLA (UNDIV)			07.240				
					07.360 CO555	SUNSET RD			
					07.460	TIMBER GROVE RD			
					07.460 CO502	NICODEMUS RD			
					07.540	SHETLAND CIR			
		NONE (UNDIV)			07.585				
					07.620 CO645	CHERRY VALLEY RD			
					07.620 CO602	HAMMERSHIRE RD			
					07.620	TRAFFIC SIGNAL			
		CENTER TLA (UNDIV)			07.650				
					07.678	DRAINAGE STRUC #03264X0			
					07.810 CO639	AUSTIN RD			
					07.880 CO640	VIRGINIA AVE			
					07.990 CO642	CHESTNUT HILL LA W			
					07.990 CO641	CHESTNUT HILL LA			
		NONE (UNDIV)			08.034				
					08.080				17,430
					08.080 CO627	CHERRY HILL RD E			
					08.080 CO6781	FRANKLIN BLVD			
					08.080	TRAFFIC SIGNAL			
					08.182	FRANKLIN SENIOR HIGH SCHOOL			
					08.200	TRAFFIC SIGNAL			
					08.200	ENT TO FRANKLIN SENIOR HIGH SCHOOL			
		CENTER TLA (UNDIV)			08.300				
		NONE (UNDIV)			08.400				

*A,B = UNIMPROVED; C = GRADED & DRAINED; D,E = SOIL, GRAVEL, STONE; F,G = LOW TYPE BITUMINOUS
H,I = HIGH TYPE BITUMINOUS; J = CONCRETE; K = BRICK; L = BLOCK

STATE HIGHWAY ADMINISTRATION OF MARYLAND
HIGHWAY INFORMATION SERVICES DIVISION
DATA SUPPORT GROUP

STATE HIGHWAY LOCATION REFERENCE

COUNTY: BALTIMORE
DISTRICT: 4
DATE: 12/31/13

ROUTE NUMBER: MD 140 CONTINUED

INVENTORY DIRECTION: NORTH

ROUTE NAME: REISTERSTOWN RD

STATE SYSTEM	FUNCTIONAL CLASS	MEDIAN TYPE	ACCESS CONTROL	NHS	MILEPOINT	MILEPOINT DESCRIPTION	MARKED LANES	SURFACE WIDTH/TYPE*	AADT
STATE SECONDARY	R URB OPA	NONE (UNDIV)	NONE	NHS	08.450 CO654	CARAWAY RD	4	48I	17,430
					08.450	TRAFFIC SIGNAL			
		CENTER TLA (UNDIV)			08.492				
NAME: MAIN ST					08.560	BOSLEY LA			
					08.650 CO660	WALSTAN AVE			
		NONE (UNDIV)			08.740				
					08.740 CO665	WALGROVE RD			
		CENTER TLA (UNDIV)			08.750				
		NONE (UNDIV)			08.800				
		CENTER TLA (UNDIV)			08.830				
					08.830 CO503	BERRYMANS LA			
					08.840	SPUR TO BERRYMANS LA			
		NONE (UNDIV)			08.880				
					08.880 CO675	CHARTLEY DR			
					08.880	TRAFFIC SIGNAL			
		CENTER TLA (UNDIV)			08.930				
		PAINTED			08.970		2	30I	
					08.970 CO504	STOCKSDALE AVE			
		NONE (UNDIV)			09.030		2	40I	
					09.030 CO505	WOODLEY AVE			
					09.100	SPEED LIMIT 30 MPH			
					09.120 CO717	SHIRLEY AVE			
					09.220	GLYNDON TRACE DR			
					09.230 CO684	GLYNDON DR			
					09.230	TRAFFIC SIGNAL			
					09.247	SIGN: REISTERSTOWN MARYLAND			
					09.280	GOLDSBOUROUGH WAY			
					09.407	REISTERSTOWN U.M.C.			
					09.410 CO690	BOND AVE			
					09.490		2	30I	
		CENTER TLA (UNDIV)			09.560				
					09.560 CO499	COCKEYS MILL RD			
					09.560	TRAFFIC SIGNAL			
					09.617	BUSINESS CENTER DR			
		NONE (UNDIV)			09.620		2	22I	

*A,B = UNIMPROVED; C = GRADED & DRAINED; D,E = SOIL, GRAVEL, STONE; F,G = LOW TYPE BITUMINOUS
H,I = HIGH TYPE BITUMINOUS; J = CONCRETE; K = BRICK; L = BLOCK

STATE HIGHWAY ADMINISTRATION OF MARYLAND
HIGHWAY INFORMATION SERVICES DIVISION
DATA SUPPORT GROUP

STATE HIGHWAY LOCATION REFERENCE

COUNTY: BALTIMORE
DISTRICT: 4
DATE: 12/31/13

ROUTE NUMBER: MD 140 CONTINUED
INVENTORY DIRECTION: NORTH
ROUTE NAME: MAIN ST

STATE SYSTEM	FUNCTIONAL CLASS	MEDIAN TYPE	ACCESS CONTROL	NHS	MILEPOINT	MILEPOINT DESCRIPTION	MARKED LANES	SURFACE WIDTH/TYPE*	AADT
STATE SECONDARY	R URB OPA	NONE (UNDIV) PAINTED	NONE	NHS	09.620	FRANKLIN MIDDLE SCHOOL	2	22I	17,430
					09.650		2	24I	
					09.675	TRINITY LUTHERAN CHURCH			
					09.698	REISTERSTOWN VOLUNTEER FIRE CO.			
		NONE (UNDIV)			09.710				
					09.730 CO498	CHATSWORTH AVE W			
					09.730	TRAFFIC SIGNAL			
					09.730 CO8749	CHATSWORTH AVE E			
		CENTER TLA (UNDIV)			09.795				
					09.830 CO8099	VILLAGE CENTER RD			
		NONE (UNDIV) CURBED			09.870				
		NONE (UNDIV)			09.900				
					09.930		2	44I	
NAME: WESTMINSTER PIKE					09.930 MD 30	HANOVER PIKE			
					09.930	TRAFFIC SIGNAL			
					09.950	SPUR FR MD 30			
					09.980		2	24I	
					10.100 CO6138	HARVESTVIEW RD			
					10.100	SPEED LIMIT 40 MPH			
					10.110 CO471	WOLF AVE			
		PAINTED			10.245		2	27I	
					10.255		2	24I	
		NONE (UNDIV)			10.280		2	36I	
					10.350	SPUR FR IS 795			
STATE PRIMARY	RUR OPA	CURBED			10.360		3	38I	
					10.360 IS795	NORTHWEST EXPRESSWAY			
					10.360 MD795	NO NAME			
					10.360	EXIT #9			
					10.360	TRAFFIC SIGNAL			
					10.360 IS795	NORTHWEST EXPRESSWAY			
					10.380				
					10.380	SPUR TO IS 795			
					10.390	SPUR FR MD 795			
					10.400		2	24I	

*A,B = UNIMPROVED; C = GRADED & DRAINED; D,E = SOIL, GRAVEL, STONE; F,G = LOW TYPE BITUMINOUS
H,I = HIGH TYPE BITUMINOUS; J = CONCRETE; K = BRICK; L = BLOCK

STATE HIGHWAY ADMINISTRATION OF MARYLAND
HIGHWAY INFORMATION SERVICES DIVISION
DATA SUPPORT GROUP

STATE HIGHWAY LOCATION REFERENCE

COUNTY: BALTIMORE
DISTRICT: 4
DATE: 12/31/13

ROUTE NUMBER: MD 140 CONTINUED
INVENTORY DIRECTION: NORTH
ROUTE NAME: WESTMINSTER PIKE

STATE SYSTEM	FUNCTIONAL CLASS	MEDIAN TYPE	ACCESS CONTROL	NHS	MILEPOINT	MILEPOINT DESCRIPTION	MARKED LANES	SURFACE WIDTH/TYPE*	AADT
STATE PRIMARY	R RUR OPA	CURBED	NONE	NHS	10.433	SPUR TO OLD WESTMINSTER RD	2	24I	17,430
					10.450	DIRECTIONAL CROSSOVER			
		POSITIVE BARRIER			10.500		3	42I	
					10.500	SPUR FR WESTMINSTER RD			
					10.500	SPUR TO MITCHELL DR			
					10.550 RP795- 1	RAMP 1 FR IS 795 NB TO MD 140 WB			
					10.550 RP795- 6	RAMP 6 FR MD 140 EB TO IS 795 SB			
					10.550	STRUC #3339 (S/B LANE)			
					10.590		3	40I	
					10.642		5	60I	52,671
					10.642 RP795- 1	RAMP 1 FR IS 795 NB TO MD 140 WB			
					10.710		4	48I	
					10.839	SPEED LIMIT 50 MPH			
		CURBED			10.860				
					10.876 RP795- 6	RAMP 6 FR MD 140 EB TO IS 795 SB			
		POSITIVE BARRIER			10.920				
					10.920 CO7118	MITCHELL DR			
					11.160 CO474	NOB HILL PARK DR			
					11.390				40,235
					11.390 CO480	GORES MILL RD			
					11.390	TRAFFIC SIGNAL			
					11.390	DIRECTIONAL CROSSOVER			
					11.480 OP6849	NO NAME			
		NONE (UNDIV)			11.600				
					11.600 CO7284	BRIAN DANIEL CT			
					11.600 CO7671	WOODFIELD CT			
					11.600	TRAFFIC SIGNAL			
		CENTER TLA (UNDIV)			11.661				
					11.720		5	60I	
					11.830	SPEED LIMIT 50 MPH			
					12.180		5	56I	
					12.180	SPUR TO GLEN FALLS RD			
		NONE (UNDIV)			12.210		5	60I	
					12.210 CO473	GLEN FALLS RD			
		PAINTED			12.240				

*A,B = UNIMPROVED; C = GRADED & DRAINED; D,E = SOIL,GRAVEL,STONE; F,G = LOW TYPE BITUMINOUS
H,I = HIGH TYPE BITUMINOUS; J = CONCRETE; K= BRICK; L = BLOCK

STATE HIGHWAY ADMINISTRATION OF MARYLAND
HIGHWAY INFORMATION SERVICES DIVISION
DATA SUPPORT GROUP

STATE HIGHWAY LOCATION REFERENCE

COUNTY: BALTIMORE
DISTRICT: 4
DATE: 12/31/13

ROUTE NUMBER: MD 140 CONTINUED

INVENTORY DIRECTION: NORTH

ROUTE NAME: WESTMINSTER PIKE

STATE SYSTEM	FUNCTIONAL CLASS	MEDIAN TYPE	ACCESS CONTROL	NHS	MILEPOINT	MILEPOINT DESCRIPTION	MARKED LANES	SURFACE WIDTH/TYPE*	AADT
STATE PRIMARY	R RUR OPA	PAINTED	NONE	NHS	12.290		4	48I	40,235
		NONE (UNDIV)			12.420				
					12.447	BEGIN BRIDGE			
					12.470	STRUC #3083 PATAPSCO RIVER			
					12.470	CARROLL CO/L			

ROUTE NUMBER: MD 144

INVENTORY DIRECTION: EAST

ROUTE NAME: FREDERICK RD

STATE SYSTEM	FUNCTIONAL CLASS	MEDIAN TYPE	ACCESS CONTROL	NHS	MILEPOINT	MILEPOINT DESCRIPTION	MARKED LANES	SURFACE WIDTH/TYPE*	AADT
STATE SECONDARY	R URB MINOR ART	NONE (UNDIV)	NONE	NOT NHS	00.000		2	28I	9,862
					00.000	HOWARD CO/L			
					00.000	STRUC #3086 PATAPSCO RIVER			
					00.000	BEGIN BRIDGE			
					00.020	END BRIDGE			
					00.030 CO2933	OELLA AVE			
					00.070 CO2929	WESTCHESTER AVE			
					00.110		2	42I	
					00.130	SPEED LIMIT 40 MPH			
					00.250		2	30I	
					00.310		2	24I	
					00.560		3	36I	
					00.560 CO2934	RIVER RD			
					00.610 CO6775	NINE MILE CIR			
					00.750 CO6775	NINE MILE CIR			
					00.810 CO6774	OLD FREDERICK RD			
					00.880 CO6774	OLD FREDERICK RD			
					00.950 CO2900	OLD FREDERICK RD			
					00.960 CO6639	OLD FREDERICK RD			
					01.120		2	24I	
					01.120 CO6639	OLD FREDERICK RD			
		PAINTED			01.270				
		NONE (UNDIV)			01.280				
		PAINTED			01.300				

*A,B = UNIMPROVED; C = GRADED & DRAINED; D,E = SOIL, GRAVEL, STONE; F,G = LOW TYPE BITUMINOUS
H,I = HIGH TYPE BITUMINOUS; J = CONCRETE; K = BRICK; L = BLOCK

STATE HIGHWAY ADMINISTRATION OF MARYLAND
HIGHWAY INFORMATION SERVICES DIVISION
DATA SUPPORT GROUP

STATE HIGHWAY LOCATION REFERENCE

COUNTY: BALTIMORE
DISTRICT: 4
DATE: 12/31/13

ROUTE NUMBER: MD 144 CONTINUED

INVENTORY DIRECTION: EAST

ROUTE NAME: FREDERICK RD

STATE SYSTEM	FUNCTIONAL CLASS	MEDIAN TYPE	ACCESS CONTROL	NHS	MILEPOINT	MILEPOINT DESCRIPTION	MARKED LANES	SURFACE WIDTH/TYPE*	AADT
STATE SECONDARY	R URB MINOR ART	PAINTED NONE (UNDIV)	NONE	NOT NHS	01.300 CO7419	STARHILL LA	2	24I	9,862
					01.350				
					01.380 CO2933	OELLA AVE			
					01.650 CO2970	HILLSIDE RD			
		PAINTED NONE (UNDIV)			01.660				
					01.770				
					01.770 CO2936	THISTLE RD			
		PAINTED NONE (UNDIV)			01.790				
					01.840				
					01.845	DRAINAGE CBC			
					01.880 OP241	BALFRED RD			
					01.950 CO2948	MONMOUTH RD			
					02.000 CO2947	MORERICK AVE N			
					02.000 CO2946	MORERICK AVE S			
					02.060	SPEED LIMIT 35 MPH			
					02.090 CO2969	DEVERE LA			
					02.180 CO2938	HILLTOP PL			
					02.180 CO2939	HILLTOP RD N			
					02.190 CO7417	#3 HILLTOP RD S			
	URB OPA			NHS	02.270		2	28I	19,682
					02.270 CO2000	ROLLING RD			
					02.270	TRAFFIC SIGNAL			
					02.300				
					02.330		2	24I	
					02.340	DRAINAGE 32" CP			
					02.480		2	36I	
					02.480 CO2879	DUTTON AVE			
					02.480 CO2878	MAPLE AVE			
					02.500		2	24I	
					02.560 CO2880	OVERHILL RD			
					02.610 OP242	MONTROSE MANOR CT			
					02.610 CO2875	SEMINOLE AVE			
					02.750 CO2866	MONTROSE AVE			
					02.780		2	30I	
					02.780 CO2827	SMITHWOOD AVE			

*A,B = UNIMPROVED; C = GRADED & DRAINED; D,E = SOIL,GRAVEL,STONE; F,G = LOW TYPE BITUMINOUS
H,I = HIGH TYPE BITUMINOUS; J = CONCRETE; K = BRICK; L = BLOCK

STATE HIGHWAY ADMINISTRATION OF MARYLAND
HIGHWAY INFORMATION SERVICES DIVISION
DATA SUPPORT GROUP

STATE HIGHWAY LOCATION REFERENCE

COUNTY: BALTIMORE

DISTRICT: 4

DATE: 12/31/13

ROUTE NUMBER: MD 144 CONTINUED

INVENTORY DIRECTION: EAST

ROUTE NAME: FREDERICK RD

STATE SYSTEM	FUNCTIONAL CLASS	MEDIAN TYPE	ACCESS CONTROL	NHS	MILEPOINT	MILEPOINT DESCRIPTION	MARKED LANES	SURFACE WIDTH/TYPE*	AADT
STATE SECONDARY	R URB OPA	NONE (UNDIV)	NONE	NHS	02.818		2	24I	19,682
					02.850				13,492
					02.850	MD166 ROLLING RD			
					02.850	TRAFFIC SIGNAL			
		PAINTED			02.880				
		NONE (UNDIV)			02.910				
					02.910	SPEED LIMIT 30 MPH			
					02.950	CO2849 BEECHWOOD AVE			
					02.962	CATONSVILLE PRESBYTERIAN CHURCH			
					02.980	CO2819 BEECHWOOD AVE			
					03.030	CO2843 STANLEY DR			
					03.080	CO2828 WYNDCREST AVE			
					03.140	CO2817 OSBORNE AVE			
					03.160	CO2841 FOREST DR			
					03.197	BALTIMORE CO PUBLIC LIBRARY CATONSVILLE			
					03.230	CO2814 BEAUMONT AVE N			
					03.230	CO2813 BEAUMONT AVE S			
					03.290	CO2833 LOCUST DR			
					03.290	CATONSVILLE BAPTIST CHURCH			
					03.337	CATONSVILLE POST OFFICE			
					03.350		2	44I	
					03.350	CO2801 SANFORD AVE			
					03.350	CO2812 MELVIN AVE			
					03.350	TRAFFIC SIGNAL			
					03.420	SALEM LUTHERAN CHURCH			
					03.440	CO2800 NEWBURG AVE			
					03.470	CO2700 WINTERS LA			
					03.530	CO2785 MELLOR AVE			
					03.530	CO2802 EGGES LA			
					03.530	TRAFFIC SIGNAL			
					03.553	CATONSVILLE FIRE DEPT			
		PAINTED			03.605		2	36I	
					03.620		2	30I	
		NONE (UNDIV)			03.637		2	28I	

*A,B = UNIMPROVED; C = GRADED & DRAINED; D,E = SOIL, GRAVEL, STONE; F,G = LOW TYPE BITUMINOUS
H,I = HIGH TYPE BITUMINOUS; J = CONCRETE; K = BRICK; L = BLOCK

STATE HIGHWAY ADMINISTRATION OF MARYLAND
HIGHWAY INFORMATION SERVICES DIVISION
DATA SUPPORT GROUP

STATE HIGHWAY LOCATION REFERENCE

COUNTY: BALTIMORE
DISTRICT: 4
DATE: 12/31/13

ROUTE NUMBER: MD 144 CONTINUED
INVENTORY DIRECTION: EAST
ROUTE NAME: FREDERICK RD

STATE SYSTEM	FUNCTIONAL CLASS	MEDIAN TYPE	ACCESS CONTROL	NHS	MILEPOINT	MILEPOINT DESCRIPTION	MARKED LANES	SURFACE WIDTH/TYPE*	AADT
STATE SECONDARY	R URB OPA	NONE (UNDIV)	NONE	NHS	03.640 CO2876	SMITH LA	2	28I	13,492
					03.670				21,022
					03.670 CO2621	INGLESIDE AVE			
					03.670 CO2784	BLOOMSBURY AVE			
					03.670	TRAFFIC SIGNAL			
		PAINTED			03.680		2	30I	
		NONE (UNDIV)			03.710		2	38I	
					03.710	CATONSVILLE ELEMENTARY SCHOOL			
					03.820 CO2780	BISHOPS LA			
		PAINTED			03.830		2	28I	
					03.830 CO2779	ST TIMOTHYS LA			
					03.850		2	24I	
		NONE (UNDIV)			03.870				
					03.900 CO2721	DELREY AVE			
					03.900	TRAFFIC SIGNAL			
					03.926		2	36I	
					03.950		2	24I	
					03.950 CO2778	HOLMEHURST AVE			
					03.960 CO2738	GLENWOOD AVE			
		PAINTED			03.990		2	40I	
					04.010 CO2777	ARBUTUS AVE			
					04.020 CO7112	WADE AVE			
		NONE (UNDIV)			04.040		2	24I	
					04.040 RP695- 6	RAMP 6 FR MD 144 TO IS 695 SB			
					04.040 RP695- 8	RAMP 8 FR IS 695 SB TO MD 144			
					04.040	TRAFFIC SIGNAL			
					04.050	BEGIN BRIDGE			
					04.070		2	28I	16,812
					04.070 IS695	BALTO BELTWAY (INNER LOOP)			
					04.070	STRUC #3121			
					04.070	EXIT #13			
					04.070 IS695	BALTO BELTWAY (OUTER LOOP)			
					04.090	END BRIDGE			
					04.100		2	36I	

*A,B = UNIMPROVED; C = GRADED & DRAINED; D,E = SOIL, GRAVEL, STONE; F,G = LOW TYPE BITUMINOUS
H,I = HIGH TYPE BITUMINOUS; J = CONCRETE; K = BRICK; L = BLOCK

STATE HIGHWAY ADMINISTRATION OF MARYLAND
HIGHWAY INFORMATION SERVICES DIVISION
DATA SUPPORT GROUP

STATE HIGHWAY LOCATION REFERENCE

COUNTY: BALTIMORE
DISTRICT: 4
DATE: 12/31/13

ROUTE NUMBER: MD 144 CONTINUED
INVENTORY DIRECTION: EAST
ROUTE NAME: FREDERICK RD

STATE SYSTEM	FUNCTIONAL CLASS	MEDIAN TYPE	ACCESS CONTROL	NHS	MILEPOINT	MILEPOINT DESCRIPTION	MARKED LANES	SURFACE WIDTH/TYPE*	AADT
STATE SECONDARY	R URB OPA	NONE (UNDIV)	NONE	NHS	04.100 RP695- 3	RAMP 3 FR MD 144 EB TO RAMP 2 (TO IS695)	2	36I	16,812
					04.110 RP695- 2	RAMP 2 FR MD 144 TO IS 695 NB			
					04.130 CO2741	WOODLAWN AVE			
					04.140		2	24I	
					04.140 RP695- 4	RAMP 4 FR IS 695 NB TO MD 144			
					04.140	TRAFFIC SIGNAL			
					04.180		2	30I	
					04.180	SPUR FR DUNGARRIE RD			
					04.190 CO2742	DUNGARRIE RD			
					04.245		2	40I	
					04.270 CO2768	SHADY NOOK AVE			
					04.310 CO2776	ENJAY AVE			
					04.310	SPUR FR DUNMORE RD			
					04.320 CO2748	DUNMORE RD			
					04.350 CO2604	PROSPECT AVE N			
					04.350 CO2603	PROSPECT AVE S			
					04.350	TRAFFIC SIGNAL			
					04.400		2	36I	
					04.400 CO2774	MAPLE DR			
					04.460		2	28I	
					04.480		2	36I	12,002
					04.480 CO2763	PARADISE AVE			
					04.480	TRAFFIC SIGNAL			
					04.490		2	44I	
					04.520 CO2749	BRIARWOOD RD			
					04.560 CO2762	CEDARWOOD RD			
					04.600 CO2760	SYMINGTON AVE S			
					04.610 CO2750	SYMINGTON AVE N			
					04.680 CO2752	NUNNERY LA			
					04.750 CO2759	BELLE GROVE RD S			
					04.750 CO8523	BELLE GROVE RD N			
					04.780 CO2754	POPLAR AVE			
					04.820 CO2755	CHERRYDELL RD			
					04.840	BALTO CITY LINE			

*A,B = UNIMPROVED; C = GRADED & DRAINED; D,E = SOIL,GRAVEL,STONE; F,G = LOW TYPE BITUMINOUS
H,I = HIGH TYPE BITUMINOUS; J = CONCRETE; K= BRICK; L = BLOCK

STATE HIGHWAY ADMINISTRATION OF MARYLAND
HIGHWAY INFORMATION SERVICES DIVISION
DATA SUPPORT GROUP

STATE HIGHWAY LOCATION REFERENCE

COUNTY: BALTIMORE
DISTRICT: 4
DATE: 12/31/13

ROUTE NUMBER: MD 145
INVENTORY DIRECTION: EAST
ROUTE NAME: ASHLAND RD

STATE SYSTEM	FUNCTIONAL CLASS	MEDIAN TYPE	ACCESS CONTROL	NHS	MILEPOINT	MILEPOINT DESCRIPTION	MARKED LANES	SURFACE WIDTH/TYPE*	AADT
STATE SECONDARY	R URB OPA	NONE (UNDIV)	NONE	NHS	00.000		2	24I	11,320
					00.000 MD 45	YORK RD			
					00.000	TRAFFIC SIGNAL			
					00.070		2	26I	
					00.070	SPEED LIMIT 40 MPH			
		PAINTED			00.104		2	24I	
		NONE (UNDIV)			00.150				
					00.245	BEGIN BRIDGE			
					00.260	STRUC #BC 6501 WESTERN RUN			
					00.275	END BRIDGE			
					00.350	ASHLAND PRESBYTERIAN CHURCH			
		PAINTED			00.400				
		NONE (UNDIV)			00.430				
NAME: PAPER MILL RD					00.430 CO361	ASHLAND RD			
		PAINTED			00.465				
		NONE (UNDIV)			00.490		2	20I	
		CENTER TLA (UNDIV)			00.660		2	36I	
					00.685		2	24I	
					00.710 CO6986	CHERRYWOOD CT			
					00.710 CO6982	HUNTERS RUN DR			
					00.840 CO6988	SNOWBERRY CT			
					00.840 CO7446	ARROWWOOD RD			
		NONE (UNDIV)			00.910				
		PAINTED			01.018				
		NONE (UNDIV)			01.100				
		PAINTED			01.160				
		NONE (UNDIV)			01.206				
					01.680	BEGIN BRIDGE			
					01.770	STRUC #3376 LOCH RAVEN RESERVOIR			
					01.805	END BRIDGE			
					02.100		2	20I	
					02.230 CO359	POPLAR HILL RD			
	RUR MINOR ART			NOT NHS	02.340				
					02.340 MU241	PHOENIX RD (BALTO CITY)			

*A,B = UNIMPROVED; C = GRADED & DRAINED; D,E = SOIL, GRAVEL, STONE; F,G = LOW TYPE BITUMINOUS
H,I = HIGH TYPE BITUMINOUS; J = CONCRETE; K = BRICK; L = BLOCK

STATE HIGHWAY ADMINISTRATION OF MARYLAND
HIGHWAY INFORMATION SERVICES DIVISION
DATA SUPPORT GROUP

STATE HIGHWAY LOCATION REFERENCE

COUNTY: BALTIMORE

DISTRICT: 4

DATE: 12/31/13

ROUTE NUMBER: MD 145 CONTINUED

INVENTORY DIRECTION: EAST

ROUTE NAME: PAPER MILL RD

STATE SYSTEM	FUNCTIONAL CLASS	MEDIAN TYPE	ACCESS CONTROL	NHS	MILEPOINT	MILEPOINT DESCRIPTION	MARKED LANES	SURFACE WIDTH/TYPE*	AADT
STATE SECONDARY	R RUR MINOR ART	NONE (UNDIV)	NONE	NOT NHS	02.546	DRAINAGE STRUC #03050X0	2	20I	11,320
					02.640 CO6342	GREEN BRANCH DR			
					02.680	BEGIN BRIDGE			
					02.690	STRUC #3087 GREENE BRANCH			
					02.700	END BRIDGE			
					02.908	PEDESTRIAN TUNNEL STRUC #03028X0			
					02.976	DRAINAGE STRUC #03029X0			
					03.420				11,913
					03.420 CO248	COOPER RD			
					03.450	SPUR TO COOPER RD			
					03.460	DRAINAGE STRUC #03030X0			
					03.720	STRUC #3088 GREENE BRANCH			
					03.760 CO343	SUNNYBROOK RD			
					03.790		2	24I	
					03.810		2	20I	
					04.680 CO5983	YORK MANOR RD			
					04.760 CO251	OLD YORK RD			
					05.136	DRAINAGE STRUC #03516X0			
					05.240	DRAINAGE STRUC #03031X0			
					05.330 CO6256	ROBCASTE RD			
					05.365	SIGN: JACKSONVILLE			
		CENTER TLA (UNDIV)			05.400		2	24I	
		NONE (UNDIV)			05.460		3	36I	
					05.510		2	24I	
					05.540	SPUR FR MD 146			
	URB MINOR ART				05.570		2	22I	10,813
NAME: SWEET AIR RD					05.570 MD146	JARRETTSVILLE PIKE			
					05.570	TRAFFIC SIGNAL			
					05.590	SPUR FR MD 146			
					05.680	SPEED LIMIT 35 MPH			
					05.740 CO7145	HAMPSHIRE KNOB DR			
					05.825	JACKSONVILLE VOLUNTEER FIRE COMPANY			
					05.980	ENT TO SWEET AIR PARK			
		PAINTED			06.010				

*A,B = UNIMPROVED; C = GRADED & DRAINED; D,E = SOIL, GRAVEL, STONE; F,G = LOW TYPE BITUMINOUS
H,I = HIGH TYPE BITUMINOUS; J = CONCRETE; K = BRICK; L = BLOCK

STATE HIGHWAY ADMINISTRATION OF MARYLAND
HIGHWAY INFORMATION SERVICES DIVISION
DATA SUPPORT GROUP

STATE HIGHWAY LOCATION REFERENCE

COUNTY: BALTIMORE

DISTRICT: 4

DATE: 12/31/13

ROUTE NUMBER: MD 145 CONTINUED

INVENTORY DIRECTION: EAST

ROUTE NAME: SWEET AIR RD

STATE SYSTEM	FUNCTIONAL CLASS	MEDIAN TYPE	ACCESS CONTROL	NHS	MILEPOINT	MILEPOINT DESCRIPTION	MARKED LANES	SURFACE WIDTH/TYPE*	AADT
STATE SECONDARY	R URB MINOR ART	NONE (UNDIV)	NONE	NOT NHS	06.044		2	22I	10,813
					06.120 CO7475	FOX RUN CT			
					06.360 CO6888	SAWMILL CT			
					06.410 CO8661	BLENHEIM RD N			
					06.519	SPEED LIMIT 35 MPH			
					06.683	ST JOHNS LUTHERAN CHURCH			
					06.770 CO5989	FOX MANOR LA			
					06.930				6,801
					06.930 CO258	MANOR RD			
					06.930	TRAFFIC SIGNAL			
					07.080	SPEED LIMIT 40 MPH			
					07.370 CO6721	KINCAID CT			
					07.490 CO267	SUNBURST RD			
					07.530		2	24I	
					07.560		2	22I	
					07.560 CO7594	MANOR KNOLL CT			
					08.413	DRAINAGE STRUC #03032X0			
					08.470				6,063
					08.470 CO270	GREEN RD			
					08.810 CO6264	CARROLL RIDGE CT			
					08.843		2	24I	
					08.860		2	22I	
					08.890 CO271	CARROLL MANOR RD			
					09.070 CO7000	CARROLL MEADOWS DR			
					09.385	UNION METHODIST CHURCH			
	RUR MAJ COLL				09.450				
					09.450 CO287	PATTERSON RD			
					09.740 CO6210	GLEN HIGH RD			
					09.810 CO5864	MANOR GLEN RD			
					09.890		2	24I	
					10.320	SPUR TO MD 165			
					10.320	SPUR FR MD 165			
					10.340 MD165	BALDWIN MILL RD			
					10.340 CO6269	SWEET AIR RD (AHEAD)			
					10.340	STOP SIGN			

*A,B = UNIMPROVED; C = GRADED & DRAINED; D,E = SOIL,GRAVEL,STONE; F,G = LOW TYPE BITUMINOUS
H,I = HIGH TYPE BITUMINOUS; J = CONCRETE; K= BRICK; L = BLOCK

STATE HIGHWAY ADMINISTRATION OF MARYLAND
HIGHWAY INFORMATION SERVICES DIVISION
DATA SUPPORT GROUP

STATE HIGHWAY LOCATION REFERENCE

COUNTY: BALTIMORE
DISTRICT: 4
DATE: 12/31/13

ROUTE NUMBER: MD 146
INVENTORY DIRECTION: NORTH
ROUTE NAME: DULANEY VALLEY RD

STATE SYSTEM	FUNCTIONAL CLASS	MEDIAN TYPE	ACCESS CONTROL	NHS	MILEPOINT	MILEPOINT DESCRIPTION	MARKED LANES	SURFACE WIDTH/TYPER*	AADT
STATE SECONDARY	R URB OPA	CURBED	NONE	NHS	00.000		4	48I	37,080
					00.000	MD 45			
					00.000	YORK RD			
					00.050	ROUNDAABOUT - TOWSON			
					00.050	OLYMPIC PL			
					00.100	ENT TO TOWSONTOWNE CENTER			
					00.100	TRAFFIC SIGNAL			
					00.150	SPEED LIMIT 30 MPH			
					00.190	ENT TO DULANEY VALLEY SHOPPING CENTER			
					00.190	TRAFFIC SIGNAL			
					00.230		5	60I	
					00.290	FAIRMOUNT AVE			
					00.290	TRAFFIC SIGNAL			
					00.310	SPUR TO FAIRMOUNT AVE			
					00.320	SPUR FR FAIRMOUNT AVE			
					00.410		6	72I	
					00.410	SOUTHERLY RD			
					00.430		5	60I	
					00.430	SPEED LIMIT 40 MPH			
					00.490		4	48I	
					00.500	SPUR TO GOUCHER COLLEGE			
					00.520	LOCUSTVALE RD			
					00.520	ENT TO GOUCHER COLLEGE			
					00.520	TRAFFIC SIGNAL			
					00.630	RAMP 4 FR MD 146 NB TO RAMP 5 (TO IS695)			
		PAINTED			00.650				
		NONE (UNDIV)			00.670				
					00.670	RAMP 5 FR MD 146 SB TO IS 695 EB			
					00.670	TRAFFIC SIGNAL			
					00.690	RAMP 6 FR IS 695 EB TO MD 146 SB			
					00.750	RAMP 3 FR IS 695 EB TO MD 146 NB			
					00.762		4	48J	
					00.762	BEGIN BRIDGE			

*A,B = UNIMPROVED; C = GRADED & DRAINED; D,E = SOIL,GRAVEL,STONE; F,G = LOW TYPE BITUMINOUS
H,I = HIGH TYPE BITUMINOUS; J = CONCRETE; K= BRICK; L = BLOCK

STATE HIGHWAY ADMINISTRATION OF MARYLAND
HIGHWAY INFORMATION SERVICES DIVISION
DATA SUPPORT GROUP

STATE HIGHWAY LOCATION REFERENCE

COUNTY: BALTIMORE

DISTRICT: 4

DATE: 12/31/13

ROUTE NUMBER: MD 146 CONTINUED

INVENTORY DIRECTION: NORTH

ROUTE NAME: DULANEY VALLEY RD

STATE SYSTEM	FUNCTIONAL CLASS	MEDIAN TYPE	ACCESS CONTROL	NHS	MILEPOINT	MILEPOINT DESCRIPTION	MARKED LANES	SURFACE WIDTH/TYPE*	AADT
STATE SECONDARY	R URB OPA	NONE (UNDIV)	NONE	NHS	00.780		4	48J	23,090
					00.780 IS695	BALTO BELTWAY (INNER LOOP)			
					00.780	STRUC #3162			
					00.780	EXIT #27			
					00.780 IS695	BALTO BELTWAY (OUTER LOOP)			
					00.816		4	48I	
					00.816	END BRIDGE			
					00.830 RP695- 7	RAMP 7 FR IS 695 WB TO MD 146 SB			
					00.850 CO999	HAMPTON LA			
					00.850 RP695- 1	RAMP 1 FR MD 146 NB TO IS 695 WB			
					00.850	TRAFFIC SIGNAL			
					00.890 RP695- 8	RAMP 8 FR MD 146 SB TO RAMP 1 (TO IS695)			
		CENTER TLA (UNDIV)			00.950				
					00.950 CO958	CHARMUTH RD			
					00.950	TRAFFIC SIGNAL			
					00.990	SPEED LIMIT 40 MPH			
					01.150		4	56I	
					01.150 CO1024	VALLEY COURT RD			
					01.190 CO996	ST FRANCIS RD			
					01.460 CO1006	STRATFORD CT			
					01.520 CO7033	MEADOWCROFT LA			
		NONE (UNDIV)			01.560		4	48I	
					01.590		4	56I	15,500
					01.590 CO995	SEMINARY AVE E			
					01.590	TRAFFIC SIGNAL			
					01.670	STRUC #3303 LONG QUARTER BRANCH			
					01.680	SPUR FR POT SPRING RD			
		CENTER TLA (UNDIV)			01.700		4	48I	
					01.700 CO811	POT SPRING RD			
					01.700	TRAFFIC SIGNAL			
					01.747		3	30I	
					01.778		3	34I	
		NONE (UNDIV)			01.820		2	24I	
					02.068	DRAINAGE STRUC #03350X0			

*A,B = UNIMPROVED; C = GRADED & DRAINED; D,E = SOIL, GRAVEL, STONE; F,G = LOW TYPE BITUMINOUS
H,I = HIGH TYPE BITUMINOUS; J = CONCRETE; K = BRICK; L = BLOCK

STATE HIGHWAY ADMINISTRATION OF MARYLAND
HIGHWAY INFORMATION SERVICES DIVISION
DATA SUPPORT GROUP

STATE HIGHWAY LOCATION REFERENCE

COUNTY: BALTIMORE
DISTRICT: 4
DATE: 12/31/13

ROUTE NUMBER: MD 146 CONTINUED
INVENTORY DIRECTION: NORTH
ROUTE NAME: DULANEY VALLEY RD

STATE SYSTEM	FUNCTIONAL CLASS	MEDIAN TYPE	ACCESS CONTROL	NHS	MILEPOINT	MILEPOINT DESCRIPTION	MARKED LANES	SURFACE WIDTH/TYPE*	AADT
STATE SECONDARY	R URB OPA	NONE (UNDIV)	NONE	NHS	02.242	DRAINAGE STRUC #03051X0	2	24I	15,500
					02.310 CO866	RIDGELY RD E			
					02.460 CO858	IVY CHURCH RD			
					02.708	DRAINAGE STRUC #03187X0			
					02.780 CO857	CHAPELWOOD LA			
					02.962	DRAINAGE STRUC #03015X0			
					03.050 CO852	FOX CHAPEL DR			
					03.123	DRAINAGE STRUC #03188X0			
		PAINTED			03.225				
					03.240 CO851	WYNGATE RD			
		NONE (UNDIV)			03.275				
		PAINTED			03.310				18,511
					03.310 CO810	TIMONIUM RD E			
					03.310	TRAFFIC SIGNAL			
		NONE (UNDIV)			03.350				
					03.410 CO847	SURREY RD			
					03.450	ENT TO STELLA MARIS HOSPICE			
					03.705	DRAINAGE STRUC #03189X0			
					03.905	DRAINAGE STRUC #03190X0			
					04.000	DRAINAGE STRUC #03191X0			
					04.090	DRAINAGE STRUC #03192X0			
					04.270 MU4535	OLD BOSLEY RD (BALTO CITY)			
					04.270	TRAFFIC SIGNAL			
					04.280	SPUR TO OLD BOSLEY RD			
					04.650	BEGIN BRIDGE			
					04.760		2	24J	
					04.760	STRUC #3298 LOCH RAVEN RESERVOIR			
					04.870		2	24I	
					04.870	END BRIDGE			
					04.910		3	36I	
		PAINTED			04.940				
					04.940	SPUR TO MD 146-A			
		NONE (UNDIV)			04.990				10,540
					04.990 MD146A	DULANEY VALLEY RD			

NAME: JARRETTSVILLE
PIKE

*A,B = UNIMPROVED; C = GRADED & DRAINED; D,E = SOIL,GRAVEL,STONE; F,G = LOW TYPE BITUMINOUS
H,I = HIGH TYPE BITUMINOUS; J = CONCRETE; K= BRICK; L = BLOCK

STATE HIGHWAY ADMINISTRATION OF MARYLAND
HIGHWAY INFORMATION SERVICES DIVISION
DATA SUPPORT GROUP

STATE HIGHWAY LOCATION REFERENCE

COUNTY: BALTIMORE
DISTRICT: 4
DATE: 12/31/13

ROUTE NUMBER: MD 146 CONTINUED
INVENTORY DIRECTION: NORTH
ROUTE NAME: JARRETTSVILLE PIKE

STATE SYSTEM	FUNCTIONAL CLASS	MEDIAN TYPE	ACCESS CONTROL	NHS	MILEPOINT	MILEPOINT DESCRIPTION	MARKED LANES	SURFACE WIDTH/TYPE*	AADT
STATE SECONDARY	R URB OPA	NONE (UNDIV)	NONE	NHS	04.990	TRAFFIC SIGNAL	3	36I	10,540
					05.098		2	24I	
					06.020		2	22I	
					06.820 CO330	BLENHEIM RD			
					07.170 CO336	SUNNYVIEW DR			
					07.320 OP 40	SUNSET LA			
					07.380 OP 39	NO NAME			
					07.430	DRAINAGE STRUC #03417X0 OVERSHOT RUN			
					07.730 OP 38	RICHFIELD LA			
					07.930		2	24I	
					07.930 CO343	SUNNYBROOK RD			
					08.090		2	20I	14,520
					08.090 CO6615	MERRYMANS MILL RD			
					08.090	TRAFFIC SIGNAL			
					08.240 CO6427	CONSTANTINE DR			
					08.583	SPEED LIMIT 35 MPH			
					08.700 CO342	WHITESWORTH RD			
		PAINTED			08.724		2	24I	
		NONE (UNDIV)			08.770		2	20I	
					08.770 CO6197	HILLENDALE HEIGHTS RD			
					08.826	SIGN: JACKSONVILLE			
					09.000	MULTI USE TOWER			
		CENTER TLA (UNDIV)			09.050		2	24I	
					09.060	SPEED LIMIT 30 MPH			
		NONE (UNDIV)			09.184				
					09.210	SPUR TO MD 145			
	RUR MINOR ART			NOT NHS	09.240				14,343
					09.240 MD145	SWEET AIR RD			
					09.240	TRAFFIC SIGNAL			
					09.270	SPUR TO MD 145			
		PAINTED			09.288				
					09.320	PHOENIX POST OFFICE			
		NONE (UNDIV)			09.337				
		PAINTED			09.402				

*A,B = UNIMPROVED; C = GRADED & DRAINED; D,E = SOIL, GRAVEL, STONE; F,G = LOW TYPE BITUMINOUS
H,I = HIGH TYPE BITUMINOUS; J = CONCRETE; K = BRICK; L = BLOCK

STATE HIGHWAY LOCATION REFERENCE

COUNTY: BALTIMORE
DISTRICT: 4
DATE: 12/31/13

ROUTE NUMBER: MD 146 CONTINUED

INVENTORY DIRECTION: NORTH

ROUTE NAME: JARRETTSVILLE PIKE

STATE SYSTEM	FUNCTIONAL CLASS	MEDIAN TYPE	ACCESS CONTROL	NHS	MILEPOINT	MILEPOINT DESCRIPTION	MARKED LANES	SURFACE WIDTH/TYPE*	AADT
STATE SECONDARY	R RUR MINOR ART	NONE (UNDIV)	NONE	NOT NHS	09.435		2	24I	14,343
					09.530		2	22I	
					09.530	CO260 SOUTHSIDE AVE			
					09.556	CO8543 MEREDITH RIDGE RD			
					09.611		2	24I	
					09.621		2	22I	
					09.750	CO259 STANSBURY MILL RD			
					09.763	SPEED LIMIT 40 MPH			
					10.111	DRAINAGE STRUC #03234X0			
					10.297	SPEED LIMIT 50 MPH			
					10.397	DRAINAGE STRUC #03194X0			
					10.630				12,303
					10.630	CO258 MANOR RD			
					10.630	TRAFFIC SIGNAL			
					10.742	SMALL STRUC #03518R0			
					11.400	CO264 ALLISON RD			
					11.670	STRUC #3089 LITTLE GUNPOWDER FALLS			
					11.670	HARFORD CO/L			

ROUTE NUMBER: MD 146A

INVENTORY DIRECTION: WEST

ROUTE NAME: DULANEY VALLEY RD

STATE SYSTEM	FUNCTIONAL CLASS	MEDIAN TYPE	ACCESS CONTROL	NHS	MILEPOINT	MILEPOINT DESCRIPTION	MARKED LANES	SURFACE WIDTH/TYPE*	AADT
STATE SECONDARY	R URB MINOR ART	NONE (UNDIV)	NONE	NOT NHS	03.582		2	24I	7,521
					03.582	DRAINAGE STRUC #BC6502X0			
					03.582	MU4540 DULANEY VALLEY RD (BACK)			
					03.751		4	48I	
					03.770		2	24I	
					03.770	SPUR FR MD 146			
					03.800	MD146 JARRETTSVILLE PIKE			
					03.800	TRAFFIC SIGNAL			

STATE HIGHWAY ADMINISTRATION OF MARYLAND
HIGHWAY INFORMATION SERVICES DIVISION
DATA SUPPORT GROUP

STATE HIGHWAY LOCATION REFERENCE

COUNTY: BALTIMORE
DISTRICT: 4
DATE: 12/31/13

ROUTE NUMBER: MD 147
INVENTORY DIRECTION: NORTH
ROUTE NAME: HARFORD RD

STATE SYSTEM	FUNCTIONAL CLASS	MEDIAN TYPE	ACCESS CONTROL	NHS	MILEPOINT	MILEPOINT DESCRIPTION	MARKED LANES	SURFACE WIDTH/TYPE*	AADT
STATE SECONDARY	R URB OPA	NONE (UNDIV)	NONE	NHS	00.000		4	48I	16,770
					00.000	BALTO CITY LINE			
					00.040 CO3708	LINGANORE AVE			
					00.110		3	48I	
					00.160		2	36I	20,570
					00.160 CO3481	TAYLOR AVE			
					00.160	TRAFFIC SIGNAL			
					00.170	SPEED LIMIT 25 MPH			
					00.220		2	24I	
					00.220 CO3724	LAVENDER AVE			
					00.240 CO3723	PARK TERR			
					00.290 CO3726	LINWOOD AVE			
					00.290	TRAFFIC SIGNAL			
					00.350 CO3732	ALDEN RD			
					00.390 CO3734	DUBOIS AVE			
					00.400 CO3733	DUBOIS AVE			
					00.410 CO3736	MAPLE AVE			
					00.460 CO3737	OAK FOREST DR			
					00.520 CO3675	GARNET RD			
					00.530	PARKVILLE POST OFFICE			
					00.590 CO3670	WOODSIDE AVE			
					00.590 CO3669	EMERALD RD			
					00.590	TRAFFIC SIGNAL			
					00.646 CO3666	ONYX RD			
					00.650 CO3664	PARKTOWNE RD			
					00.658	SPEED LIMIT 30 MPH			
					00.710 CO3662	TOPAZ RD			
					00.710 CO3663	TEXAS AVE			
					00.770 CO3634	ACTON RD			
					00.810 CO3646	WILLOUGHBY RD			
					00.830 CO3645	WILLOUGHBY RD			
					00.859	PARKVILLE RECREATION COUNCIL			
					00.870 CO3644	HISS AVE			
					00.890 CO3643	HISS AVE			
					00.890	HISS UNITED METHODIST CHURCH			

*A,B = UNIMPROVED; C = GRADED & DRAINED; D,E = SOIL,GRAVEL,STONE; F,G = LOW TYPE BITUMINOUS
H,I = HIGH TYPE BITUMINOUS; J = CONCRETE; K = BRICK; L = BLOCK

STATE HIGHWAY ADMINISTRATION OF MARYLAND
HIGHWAY INFORMATION SERVICES DIVISION
DATA SUPPORT GROUP

STATE HIGHWAY LOCATION REFERENCE

COUNTY: BALTIMORE
DISTRICT: 4
DATE: 12/31/13

ROUTE NUMBER: MD 147 CONTINUED
INVENTORY DIRECTION: NORTH
ROUTE NAME: HARFORD RD

STATE SYSTEM	FUNCTIONAL CLASS	MEDIAN TYPE	ACCESS CONTROL	NHS	MILEPOINT	MILEPOINT DESCRIPTION	MARKED LANES	SURFACE WIDTH/TYPE*	AADT
STATE SECONDARY	R URB OPA	NONE (UNDIV)	NONE	NHS	00.900		3	36I	20,570
					00.910		4	48I	
					00.960				23,760
					00.960	CO3482 PUTTY HILL AVE			
					00.960	TRAFFIC SIGNAL			
		PAINTED			01.000				
		NONE (UNDIV)			01.040				
					01.080	CO3616 NEIFELD AVE			
					01.090	CO3620 MORELAND AVE			
					01.105	ST. URSULA SCHOOL			
					01.130	CO3614 MANN'S AVE			
					01.180	CO3607 EDGEWOOD AVE			
					01.190	CO3606 EDGEWOOD AVE			
					01.210	CO3612 GRENDON LA			
		PAINTED			01.220				
					01.240	CO3619 CALIFORNIA AVE			
		CURBED			01.260				
					01.260	RP695- 4 RAMP 4 FR MD 147 NB TO IS 695 EB			
					01.276	RP695- 6 RAMP 6 FR IS 695 EB TO MD 147 SB			
					01.300	RP695- 5 RAMP 5 FR MD 147 SB TO IS 695 EB			
					01.320	RP695- 3 RAMP 3 FR IS 695 EB TO MD 147 NB			
					01.350	BEGIN BRIDGE			
					01.370				32,220
					01.370	IS695 BALTO BELTWAY (INNER LOOP)			
					01.370	STRUC #3170			
					01.370	EXIT #31			
					01.370	IS695 BALTO BELTWAY (OUTER LOOP)			
					01.390	END BRIDGE			
					01.420	RP695- 1 RAMP 1 FR MD 147 NB TO IS 695 WB			
					01.420	RP695- 7 RAMP 7 FR IS 695 WB TO MD 147 SB			
		PAINTED			01.470				
					01.470	RP695- 2 RAMP 2 FR IS 695 WB TO MD 147 NB			
		NONE (UNDIV)			01.480				
					01.480	RP695- 8 RAMP 8 FR MD 147 SB TO IS 695 WB			
					01.500	CO3582 RICHMOND AVE			

*A,B = UNIMPROVED; C = GRADED & DRAINED; D,E = SOIL, GRAVEL, STONE; F,G = LOW TYPE BITUMINOUS
H,I = HIGH TYPE BITUMINOUS; J = CONCRETE; K = BRICK; L = BLOCK

STATE HIGHWAY ADMINISTRATION OF MARYLAND
HIGHWAY INFORMATION SERVICES DIVISION
DATA SUPPORT GROUP

STATE HIGHWAY LOCATION REFERENCE

COUNTY: BALTIMORE
DISTRICT: 4
DATE: 12/31/13

ROUTE NUMBER: MD 147 CONTINUED
INVENTORY DIRECTION: NORTH
ROUTE NAME: HARFORD RD

STATE SYSTEM	FUNCTIONAL CLASS	MEDIAN TYPE	ACCESS CONTROL	NHS	MILEPOINT	MILEPOINT DESCRIPTION	MARKED LANES	SURFACE WIDTH/TYPE*	AADT
STATE SECONDARY	R URB OPA	NONE (UNDIV)	NONE	NHS	01.530 CO3579	EAST AVE	4	48I	32,220
					01.540 OP3578	DUNCAN LA			
					01.540	SIGN: CARNEY			
					01.600 CO3577	CHENOAK AVE			
		CENTER TLA (UNDIV)			01.680				
					01.680 CO3565	2ND AVE			
					01.720 CO3572	3RD AVE			
					01.740 CO3574	SCHERER AVE			
					01.780 CO3573	4TH AVE			
		CURBED			01.820				
					01.820 CO3560	5TH AVE			
		CENTER TLA (UNDIV)			01.830				
					01.860 CO3575	6TH AVE			
		NONE (UNDIV)			01.910				
					01.930	OLD JOPPA RD			
					01.950	SPUR TO JOPPA RD E			
					01.950	SPUR FR JOPPA RD E			
	URB MINOR ART			NOT NHS	01.960				13,920
					01.960 CO8762	JOPPA RD E			
					01.960	TRAFFIC SIGNAL			
		CENTER TLA (UNDIV)			02.007				
					02.040		3	40I	
					02.110	DRAINAGE STRUC #03063X0			
		NONE (UNDIV)			02.135		3	36I	
		CENTER TLA (UNDIV)			02.150				
					02.150 CO3558	JOMAT AVE			
					02.200	ASPEN HILL RD			
					02.290		2	24I	
					02.290	HARFORD VILLAGE RD			
					02.315	DRAINAGE STRUC #03171X0			
		NONE (UNDIV)			02.330				
					02.330	SKYLARK CT			
					02.370 CO3768	EDWARDS AVE			
					02.460 CO3769	ALVERTA AVE			
					02.530 CO3770	ANDREA AVE			

*A,B = UNIMPROVED; C = GRADED & DRAINED; D,E = SOIL, GRAVEL, STONE; F,G = LOW TYPE BITUMINOUS
H,I = HIGH TYPE BITUMINOUS; J = CONCRETE; K = BRICK; L = BLOCK

STATE HIGHWAY ADMINISTRATION OF MARYLAND
HIGHWAY INFORMATION SERVICES DIVISION
DATA SUPPORT GROUP

STATE HIGHWAY LOCATION REFERENCE

COUNTY: BALTIMORE
DISTRICT: 4
DATE: 12/31/13

ROUTE NUMBER: MD 147 CONTINUED
INVENTORY DIRECTION: NORTH
ROUTE NAME: HARFORD RD

STATE SYSTEM	FUNCTIONAL CLASS	MEDIAN TYPE	ACCESS CONTROL	NHS	MILEPOINT	MILEPOINT DESCRIPTION	MARKED LANES	SURFACE WIDTH/TYPE*	AADT
STATE SECONDARY	R URB MINOR ART	NONE (UNDIV)	NONE	NOT NHS	02.590 CO6879	JONI CT	2	24I	13,920
					02.670 CO3764	SUMMIT AVE			
					02.770 CO3789	PLACID AVE			
					02.770	STOP SIGN			
					02.770 OP7106	PLACID AVE			
					02.855	DRAINAGE STRUC #03064X0			
					02.890 CO3793	ONTARIO AVE			
					02.940 CO3794	ERIE AVE			
					02.990 CO3796	SUPERIOR AVE			
		CENTER TLA (UNDIV)			03.020				
		NONE (UNDIV)			03.075				
					03.100				12,343
					03.100 CO3785	NORTHWIND RD			
					03.100	TRAFFIC SIGNAL			
		CENTER TLA (UNDIV)			03.140				
					03.190				7,783
					03.190 CO3807	CUB HILL RD			
		NONE (UNDIV)			03.220				
					03.220	SPEED LIMIT 35 MPH			
					03.320 CO3797	KNOLL ACRES DR			
					04.190	BEGIN BRIDGE			
	RUR MAJ COLL				04.210		2	22I	
					04.210	STRUC #3094 BIG GUNPOWDER FALLS			
					04.230	END BRIDGE			
					04.240 CO3883	NOTCH CLIFF RD			
					04.410 CO3888	FACTORY RD			
					05.120 CO3891	GLENVIEW RD			
					05.463	DRAINAGE STRUC #03345X0			
					05.690				5,800
					05.690 CO289	LONG GREEN PIKE			
					05.850	SPEED LIMIT 50 MPH			
					06.000 OP328	NO NAME			
					06.103	DRAINAGE STRUC #03305X0			
					06.160 CO3892	SHARON DR			
					06.266	DRAINAGE STRUC #03067X0			

*A,B = UNIMPROVED; C = GRADED & DRAINED; D,E = SOIL, GRAVEL, STONE; F,G = LOW TYPE BITUMINOUS
H,I = HIGH TYPE BITUMINOUS; J = CONCRETE; K = BRICK; L = BLOCK

STATE HIGHWAY ADMINISTRATION OF MARYLAND
HIGHWAY INFORMATION SERVICES DIVISION
DATA SUPPORT GROUP

STATE HIGHWAY LOCATION REFERENCE

COUNTY: BALTIMORE
DISTRICT: 4
DATE: 12/31/13

ROUTE NUMBER: MD 147 CONTINUED
INVENTORY DIRECTION: NORTH
ROUTE NAME: HARFORD RD

STATE SYSTEM	FUNCTIONAL CLASS	MEDIAN TYPE	ACCESS CONTROL	NHS	MILEPOINT	MILEPOINT DESCRIPTION	MARKED LANES	SURFACE WIDTH/TYPE*	AADT
STATE SECONDARY	R RUR MAJ COLL	NONE (UNDIV)	NONE	NOT NHS	06.475	DRAINAGE STRUC #03343X0	2	22I	5,800
					06.620	STRUC #3093 LONG GREEN CREEK			
					06.940 CO3886	HARTLEY MILL RD			
					06.960	STRUC #3092 LONG GREEN CREEK			
					07.275	STRUC #3091 HAYSTACKS BRANCH			
					07.330 OP329	OUR RD			
					07.500 CO3893	HUTSCHENREUTER RD			
					07.515	DRAINAGE STRUC #03068X0			
					07.615	DRAINAGE STRUC #03342X0			
					08.090 CO3894	BONAPARTE AVE			
	URB MINOR ART				08.290				
					08.290 CO6933	GLEN ARM RD E			
					08.290 CO3900	MT VISTA RD			
					08.300	SPEED LIMIT 45 MPH			
					08.570 CO299	REGWOOD RD			
					08.620 CO6273	VISTA VIEW CT			
					08.705	DRAINAGE STRUC #03341X0			
					08.945	SIGN: FORK			
					08.960	SPEED LIMIT 40 MPH			
					08.973	DRAINAGE STRUC #03339X0			
					09.040 CO7087	COUNTRY HILL CT			
					09.120		2	24I	
		PAINTED			09.155				
		NONE (UNDIV)			09.170				
					09.210	FORK POST OFFICE			
	RUR MAJ COLL				09.220		2	28I	11,190
					09.220 CO3898	SUNSHINE AVE			
					09.220 CO290	FORK RD			
					09.220	TRAFFIC SIGNAL			
		PAINTED			09.260		2	20I	
		NONE (UNDIV)			09.290		2	22I	
					09.301	SPEED LIMIT 40 MPH			
					09.400	DRAINAGE STRUC #03338X0			
					09.530 CO304	NEW CUT RD			
					09.730 OP565	PARK FORREST LA			

*A,B = UNIMPROVED; C = GRADED & DRAINED; D,E = SOIL, GRAVEL, STONE; F,G = LOW TYPE BITUMINOUS
H,I = HIGH TYPE BITUMINOUS; J = CONCRETE; K = BRICK; L = BLOCK

STATE HIGHWAY LOCATION REFERENCE

COUNTY: BALTIMORE

DISTRICT: 4

DATE: 12/31/13

ROUTE NUMBER: MD 147 CONTINUED

INVENTORY DIRECTION: NORTH

ROUTE NAME: HARFORD RD

STATE SYSTEM	FUNCTIONAL CLASS	MEDIAN TYPE	ACCESS CONTROL	NHS	MILEPOINT	MILEPOINT DESCRIPTION	MARKED LANES	SURFACE WIDTH/TYPE*	AADT
STATE SECONDARY	R RUR MAJ COLL	NONE (UNDIV)	NONE	NOT NHS	09.741	DRAINAGE STRUC #03337X0	2	22I	11,190
					10.366	DRAINAGE STRUC #03336X0			
					10.630	DRAINAGE STRUC #03335X0			
					10.690	STRUC #3090 LITTLE GUNPOWDER FALLS			
					10.690	HARFORD CO/L			

ROUTE NUMBER: MD 150

INVENTORY DIRECTION: EAST

ROUTE NAME: EASTERN AVE

STATE SYSTEM	FUNCTIONAL CLASS	MEDIAN TYPE	ACCESS CONTROL	NHS	MILEPOINT	MILEPOINT DESCRIPTION	MARKED LANES	SURFACE WIDTH/TYPE*	AADT
STATE SECONDARY	R URB OPA	CURBED	NONE	NHS	00.000		4	59I	28,010
					00.000	BALTIMORE CITY LINE			
					00.010		4	48I	
					00.010 CO5163	45TH ST			
					00.020	SPEED LIMIT 35 MPH			
					00.170 CO5150	PEMBROOKE BLVD			
					00.170	TRAFFIC SIGNAL			
					00.170	CROSSOVER			
					00.190 CO5162	EASTERN AVE SERVICE RD			
					00.220 CO5161	SIMMONS AVE			
					00.220	CROSSOVER			
					00.280	CROSSOVER - XO77			
					00.310		4	50I	
					00.350 CO5160	WESTHAM WAY			
					00.350	CROSSOVER			
					00.380	ALLEY			
					00.420	CROSSOVER - XO33			
					00.480	CROSSOVER - XO112			
					00.540 CO5159	ASHBY AVE			
					00.540	TRAFFIC SIGNAL			
					00.540	CROSSOVER			
					00.570 CO5452	SOUTHERN AVE			
					00.570	TRAFFIC SIGNAL			
					00.570	CROSSOVER - XO30			

*A,B = UNIMPROVED; C = GRADED & DRAINED; D,E = SOIL, GRAVEL, STONE; F,G = LOW TYPE BITUMINOUS
H,I = HIGH TYPE BITUMINOUS; J = CONCRETE; K = BRICK; L = BLOCK

STATE HIGHWAY ADMINISTRATION OF MARYLAND
HIGHWAY INFORMATION SERVICES DIVISION
DATA SUPPORT GROUP

STATE HIGHWAY LOCATION REFERENCE

COUNTY: BALTIMORE
DISTRICT: 4
DATE: 12/31/13

ROUTE NUMBER: MD 150 CONTINUED
INVENTORY DIRECTION: EAST
ROUTE NAME: EASTERN AVE

STATE SYSTEM	FUNCTIONAL CLASS	MEDIAN TYPE	ACCESS CONTROL	NHS	MILEPOINT	MILEPOINT DESCRIPTION	MARKED LANES	SURFACE WIDTH/TYPE*	AADT
STATE SECONDARY	R URB OPA	CURBED	NONE	NHS	00.600 RP150- 6	RAMP 6 FR MD 151 EB TO MD 150 SB	4	50I	28,010
					00.610 CO5457	FAIRVIEW AVE			
					00.650	SPUR TO NORTH POINT RD			
					00.680 RP150- 4	RAMP 4 FR MD 150 NB TO MD 151 EB			
					00.700 RP150- 5	RAMP 5 FR MD 150 SB TO MD 151 EB			
					00.750 RP150- 3	RAMP 3 FR MD 151 EB TO MD 150 NB			
					00.780				29,341
					00.780 MD151	NORTH POINT BLVD			
					00.780	STRUC #3098			
					00.810 RP150- 7	RAMP 7 FR MD 151 WB TO MD 150 SB			
					00.860		4	55I	
					00.870		4	48I	
					00.870 RP150- 1	RAMP 1 FR MD 150 NB TO MD 151 WB			
					00.910		4	62I	
					00.910 RP150- 8	RAMP 8 FR MD 150 SB TO MD 151 WB			
					00.940 RP150- 2	RAMP 2 FR MD 151 WB TO MD 150 NB			
					01.000		4	44I	
					01.023	ST PETER LUTHERAN CHURCH			
					01.040	CROSSOVER - XO71			
					01.090		4	48I	
					01.090 CO5141	54TH ST			
					01.090	TRAFFIC SIGNAL			
					01.100	SPUR TO EASTPOINT MALL - SP454 & SP190			
		PAINTED			01.130				
					01.130	ENT TO EASTPOINT MALL			
					01.130	DIRECTIONAL CROSSOVER			
		NONE (UNDIV)			01.180				
					01.180	SPUR TO EASTPOINT MALL - SP368			
					01.230 CO5132	ROLLING MILL RD			
					01.230	ENT TO EASTPOINT MALL			
					01.230	TRAFFIC SIGNAL			
		CURBED			01.350				
					01.350	SPUR FR EASTPOINT MALL - SP380			
					01.360	SPEED LIMIT 45 MPH			

*A,B = UNIMPROVED; C = GRADED & DRAINED; D,E = SOIL, GRAVEL, STONE; F,G = LOW TYPE BITUMINOUS
H,I = HIGH TYPE BITUMINOUS; J = CONCRETE; K = BRICK; L = BLOCK

STATE HIGHWAY ADMINISTRATION OF MARYLAND
HIGHWAY INFORMATION SERVICES DIVISION
DATA SUPPORT GROUP

STATE HIGHWAY LOCATION REFERENCE

COUNTY: BALTIMORE
DISTRICT: 4
DATE: 12/31/13

ROUTE NUMBER: MD 150 CONTINUED
INVENTORY DIRECTION: EAST
ROUTE NAME: EASTERN AVE

STATE SYSTEM	FUNCTIONAL CLASS	MEDIAN TYPE	ACCESS CONTROL	NHS	MILEPOINT	MILEPOINT DESCRIPTION	MARKED LANES	SURFACE WIDTH/TYPE*	AADT
STATE SECONDARY	R URB OPA	CURBED	NONE	NHS	01.420	CROSSOVER - XO31	4	48I	29,341
					01.450	R/R #CR 530 541 P			
					01.460 RP695- 8	RAMP 8 FR MD 695 SB TO MD 150 WB			
					01.550 RP695- 5	RAMP 5 FR MD 695 SB TO MD 150 EB			
					01.580 RP695- 7	RAMP 7 FR MD 150 WB TO MD 695 SB			
					01.590				28,681
					01.590 MD695	BALTIMORE BELTWAY (INNER LOOP)			
					01.590 RP695- 1	RAMP 1 FR MD 157 NB TO MD 695 WB			
					01.590	STRUC #3226			
					01.590	EXIT #38			
					01.590 MD695	BALTIMORE BELTWAY (OUTER LOOP)			
					01.620 RP695- 3	RAMP 3 FR MD 150 EB TO RAMP 1 (TO MD695)			
					01.750		5	58I	
					01.750 RP695- 2	RAMP 2 FR MD 150 WB TO RAMP 1 (TO MD695)			
					01.930	DIRECTIONAL CROSSOVER			
					01.960 RP695- 4	RAMP 4 FR MD 695 NB TO MD 150 EB			
					02.090 CO5135	DIAMOND POINT RD			
					02.090 MU5135	BACK RIVER SEWAGE PLANT RD			
					02.090	TRAFFIC SIGNAL			
					02.090	CROSSOVER			
					02.140		4	48I	
					02.210 CO5136	ISLAND POINT RD			
					02.210	CROSSOVER			
					02.260		4	52I	
					02.260	BEGIN BRIDGE			
					02.410	STRUC #3097 BACK RIVER			
					02.550		4	64I	
					02.550	END BRIDGE			
					02.580 CO6177	VIRGINIA AVE SPUR			
					02.610		4	68I	
					02.610 CO4977	VIRGINIA AVE			
					02.610	TRAFFIC SIGNAL			
					02.620	SPEED LIMIT 30 MPH			
					02.660 CO4991	WAGNERS LN			

NAME: EASTERN BLVD

*A,B = UNIMPROVED; C = GRADED & DRAINED; D,E = SOIL,GRAVEL,STONE; F,G = LOW TYPE BITUMINOUS
H,I = HIGH TYPE BITUMINOUS; J = CONCRETE; K= BRICK; L = BLOCK

STATE HIGHWAY ADMINISTRATION OF MARYLAND
HIGHWAY INFORMATION SERVICES DIVISION
DATA SUPPORT GROUP

STATE HIGHWAY LOCATION REFERENCE

COUNTY: BALTIMORE
DISTRICT: 4
DATE: 12/31/13

ROUTE NUMBER: MD 150 CONTINUED
INVENTORY DIRECTION: EAST
ROUTE NAME: EASTERN BLVD

STATE SYSTEM	FUNCTIONAL CLASS	MEDIAN TYPE	ACCESS CONTROL	NHS	MILEPOINT	MILEPOINT DESCRIPTION	MARKED LANES	SURFACE WIDTH/TYPE*	AADT
STATE SECONDARY	R URB OPA	CURBED	NONE	NHS	02.660	CROSSOVER	4	68I	28,681
					02.700 CO4990	TERRACE RD			
					02.700 CO4989	MARIE AVE			
					02.700	TRAFFIC SIGNAL			
					02.700	CROSSOVER			
					02.760		4	76I	
					02.760 CO4988	EUGENE AVE			
					02.760	CROSSOVER			
					02.810 CO4987	GOELLERS AVE			
					02.810	CROSSOVER			
					02.870 CO4986	HELENA AVE			
					02.870	CROSSOVER			
					02.910 CO5008	WILTSHIRE RD			
					02.910	CROSSOVER			
					02.930		4	64I	
					02.930 CO4985	DOROTHY AVE			
					02.930	CROSSOVER			
					02.970 CO5004	BERKSHIRE RD			
					02.970	CROSSOVER			
					03.020				30,091
					03.020 CO4968	RIVERSIDE DR			
					03.020 CO5033	MACE AVE			
					03.020	TRAFFIC SIGNAL			
					03.020	CROSSOVER			
					03.040	SPUR TO MACE AVE - SP394			
					03.125	CROSSOVER - XO99			
					03.220		4	48I	
					03.220 CO4971	TAYLOR AVE S			
					03.220	TRAFFIC SIGNAL			
					03.220 CO8862	TAYLOR AVE N			
					03.290 CO4970	MARGARET AVE			
					03.380		4	68I	
					03.380 CO4979	WOODWARD DR S			
					03.380	TRAFFIC SIGNAL			
					03.380 CO8863	WOODWARD DR N			

*A,B = UNIMPROVED; C = GRADED & DRAINED; D,E = SOIL,GRAVEL,STONE; F,G = LOW TYPE BITUMINOUS
H,I = HIGH TYPE BITUMINOUS; J = CONCRETE; K= BRICK; L = BLOCK

STATE HIGHWAY ADMINISTRATION OF MARYLAND
HIGHWAY INFORMATION SERVICES DIVISION
DATA SUPPORT GROUP

STATE HIGHWAY LOCATION REFERENCE

COUNTY: BALTIMORE
DISTRICT: 4
DATE: 12/31/13

ROUTE NUMBER: MD 150 CONTINUED
INVENTORY DIRECTION: EAST
ROUTE NAME: EASTERN BLVD

STATE SYSTEM	FUNCTIONAL CLASS	MEDIAN TYPE	ACCESS CONTROL	NHS	MILEPOINT	MILEPOINT DESCRIPTION	MARKED LANES	SURFACE WIDTH/TYPE*	AADT
STATE SECONDARY	R URB OPA	CURBED	NONE	NHS	03.490	NEW HOPE BAPTIST CHURCH	4	68I	30,091
					03.540 CO4980	STUART ST N			
					03.540 CO6658	STUART ST S			
					03.540	CROSSOVER			
					03.610 CO4981	HARTMAN AVE			
					03.610	CROSSOVER			
					03.670	CROSSOVER			
					03.700	CROSSOVER			
					03.740	CROSSOVER			
					03.830		4	56I	
					03.850	SPUR TO MARLYN AVE S - SP476			
					03.880		4	64I	
					03.880 CO4589	MARLYN AVE N			
					03.880 CO4775	MARLYN AVE S			
					03.880	TRAFFIC SIGNAL			
					03.880	CROSSOVER			
					03.920		4	48I	
					03.920 CO4758	OLD EASTERN AVE			
					03.960		5	60I	
					03.960	SPUR FR OLD EASTERN AVE - SP259 & SP24			
					03.960	TRAFFIC SIGNAL			
					04.090		4	48I	
					04.090 CO4764	SELIG AVE			
					04.090	TRAFFIC SIGNAL			
					04.193	SPEED LIMIT 35 MPH			
					04.290 CO4763	EYRING AVE			
					04.370 RP702- 8	RAMP 8 FR MD 702 SB TO MD 150 WB			
					04.420 RP702- 5	RAMP 5 FR MD 702 SB TO MD 150 EB			
					04.500				37,081
					04.500 MD702	SOUTHEAST BLVD			
					04.500	STRUC #3245			
					04.500 RP702- 5	RAMP 5 FR MD 702 SB TO MD 150 EB			
					04.500 RP702- 3	RAMP 3 FR MD 150 EB TO MD 702 NB			
					04.550 RP702- 3	RAMP 3 FR MD 150 EB TO MD 702 NB			

*A,B = UNIMPROVED; C = GRADED & DRAINED; D,E = SOIL,GRAVEL,STONE; F,G = LOW TYPE BITUMINOUS
H,I = HIGH TYPE BITUMINOUS; J = CONCRETE; K= BRICK; L = BLOCK

STATE HIGHWAY ADMINISTRATION OF MARYLAND
HIGHWAY INFORMATION SERVICES DIVISION
DATA SUPPORT GROUP

STATE HIGHWAY LOCATION REFERENCE

COUNTY: BALTIMORE

DISTRICT: 4

DATE: 12/31/13

ROUTE NUMBER: MD 150 CONTINUED

INVENTORY DIRECTION: EAST

ROUTE NAME: EASTERN BLVD

STATE SYSTEM	FUNCTIONAL CLASS	MEDIAN TYPE	ACCESS CONTROL	NHS	MILEPOINT	MILEPOINT DESCRIPTION	MARKED LANES	SURFACE WIDTH/TYPE*	AADT
STATE SECONDARY	R URB OPA	CURBED	NONE	NHS	04.660 CO4728	STEMMERS RUN RD	4	48I	37,081
					04.660	TRAFFIC SIGNAL			
					04.660 RP702- 2	RAMP 2 FR MD 150 WB TO MD 702 NB			
					04.763 CO4742	ALCOCK RD			
					04.803	CROSSOVER			
					04.810 CO4737	SEVERSKY CT			
					04.920 CO4746	SEAFORD AVE			
					05.020 CO4598	BENNETT RD			
					05.080 CO4597	ORVILLE RD			
					05.080	TRAFFIC SIGNAL			
					05.080	CROSSOVER - XO103			
					05.160 CO4750	WILBUR RD			
					05.160	DIRECTIONAL CROSSOVER			
					05.270	SPUR TO OLD EASTERN AVE - SP119			
					05.290 CO8603	SEAMASTER RD			
					05.290	TRAFFIC SIGNAL			
					05.290	CROSSOVER			
					05.290 CO4758	OLD EASTERN AVE			
					05.404 CO8604	WATERVIEW WAY			
					05.460	BEGIN BRIDGE			
					05.470	STRUC #3096 MIDDLE RIVER			
					05.480	END BRIDGE			
					05.540 CO4580	HAWTHORNE RD S			
					05.560 CO4577	HAWTHORNE RD N			
					05.560	CROSSOVER			
					05.650		5	60I	
					05.650 CO4582	KINGSTON RD			
					05.650	TRAFFIC SIGNAL			
					05.650 CO6105	OLD EASTERN AVE			
					05.650	CROSSOVER			
					05.730		4	48I	
					05.730 CO4579	VOLZ AVE			
					05.730 CO6107	HARRISON BLVD			
					05.760 RP150- 8	RAMP 8 FR MD 700 SB TO MD 150 WB			
					05.760	PVT ROAD			

*A,B = UNIMPROVED; C = GRADED & DRAINED; D,E = SOIL,GRAVEL,STONE; F,G = LOW TYPE BITUMINOUS
H,I = HIGH TYPE BITUMINOUS; J = CONCRETE; K= BRICK; L = BLOCK

STATE HIGHWAY ADMINISTRATION OF MARYLAND
HIGHWAY INFORMATION SERVICES DIVISION
DATA SUPPORT GROUP

STATE HIGHWAY LOCATION REFERENCE

COUNTY: BALTIMORE

DISTRICT: 4

DATE: 12/31/13

ROUTE NUMBER: MD 150 CONTINUED

INVENTORY DIRECTION: EAST

ROUTE NAME: EASTERN BLVD

STATE SYSTEM	FUNCTIONAL CLASS	MEDIAN TYPE	ACCESS CONTROL	NHS	MILEPOINT	MILEPOINT DESCRIPTION	MARKED LANES	SURFACE WIDTH/TYPE*	AADT
STATE SECONDARY	R URB OPA	CURBED	NONE	NHS	05.810	SPEED LIMIT 45 MPH	4	48I	37,081
					05.860 RP150- 5	RAMP 5 FR MD 700 SB TO MD 150 EB			
					05.890	BEGIN BRIDGE			
					05.910				35,131
					05.910 MD700	MARTIN BLVD			
					05.910	STRUC #3095			
					05.920	END BRIDGE			
					05.940 RP150- 3	RAMP 3 FR MD 150 EB TO MD 700 NB			
					05.970 RP150- 1	RAMP 1 FR MD 700 NB TO MD 150 WB			
					06.035		4	54I	
					06.035	R/R CROSSING			
					06.080		4	48I	
					06.080 RP150- 2	RAMP 2 FR MD 150 WB TO MD 700 NB			
					06.143	SPEED LIMIT 45 MPH			
					06.200	CHESAPEAKE PARK DR			
					06.200	TRAFFIC SIGNAL (EB/L)			
					06.200	DIRECTIONAL CROSSOVER - XO43			
		POSITIVE BARRIER			06.244				
		CURBED			06.390				
					06.440	SPUR TO MD 587 - SP446			
					06.460 MD587	WILSON POINT RD			
					06.460	TRAFFIC SIGNAL			
					06.460	CROSSOVER			
					06.480	SPUR FR MD 587 - SP430			
		UNPROTECTED			06.550				
		CURBED			06.825				
					06.900	CROSSOVER - XO18			
					06.910	SPUR TO ENT TO RAIL STATION			
					07.000	SPUR FR MD 43			
					07.020	TRAFFIC SIGNAL			
					07.020 MD 43	WHITE MARSH BLVD			
					07.020	CROSSOVER			
					07.040	SPUR TO MD 43			
					07.094	CROSSOVER - XO107			
		UNPROTECTED			07.190				

*A,B = UNIMPROVED; C = GRADED & DRAINED; D,E = SOIL, GRAVEL, STONE; F,G = LOW TYPE BITUMINOUS
H,I = HIGH TYPE BITUMINOUS; J = CONCRETE; K = BRICK; L = BLOCK

STATE HIGHWAY ADMINISTRATION OF MARYLAND
HIGHWAY INFORMATION SERVICES DIVISION
DATA SUPPORT GROUP

STATE HIGHWAY LOCATION REFERENCE

COUNTY: BALTIMORE
DISTRICT: 4
DATE: 12/31/13

ROUTE NUMBER: MD 150 CONTINUED

INVENTORY DIRECTION: EAST

ROUTE NAME: EASTERN BLVD

STATE SYSTEM	FUNCTIONAL CLASS	MEDIAN TYPE	ACCESS CONTROL	NHS	MILEPOINT	MILEPOINT DESCRIPTION	MARKED LANES	SURFACE WIDTH/TYPE*	AADT
STATE SECONDARY	R URB OPA	UNPROTECTED	NONE	NHS	07.190	CROSSOVER - XO44	4	48I	35,131
					07.300 CO4601	EMALA AVE			
		CURBED			07.300	CROSSOVER - XO1			
					07.340				
					07.420 CO4602	LYNBROOK RD			
		CENTER TLA (UNDIV)			07.420	CROSSOVER - XO34			
					07.490				
					07.490	SPEED LIMIT 40 MPH			
					07.497	DRAINAGE STRUC #03097X0			
					07.532 CO8373	MARINERS POINT DR			
		NONE (UNDIV)			07.630		4	44I	
					07.630 CO4603	STEVENS RD			
					07.650 OP413	VILLAGE GREEN			
					07.780 CO4609	WOODLAND AVE			
					07.824		4	48I	
					07.850		3	36I	
					07.850 CO4156	BENGIES RD			
					07.850	TRAFFIC SIGNAL			
					07.950		3	30I	
					07.950	SPUR TO CARROLL ISLAND RD			
	URB MINOR ART			NOT NHS	07.990				11,291
NAME: EASTERN AVE					07.990 CO4610	CARROLL ISLAND RD			
					07.990	TRAFFIC SIGNAL			
					08.000	SPUR FR CARROLL ISLAND RD - SP282			
					08.030		2	24I	
					08.055	SPEED LIMIT 40 MPH			
					08.290	LARIAT RD			
					08.310		2	22I	
					08.430 CO4600	BOWLEYS QUARTERS RD			
					08.580	SPUR FR EARLS RD			
					08.610 CO4158	EARLS RD			
					08.650	CHASE ELEMENTARY SCHOOL			
					09.015	SHINING STAR BAPTIST CHURCH			
					09.120	R/R #ATK 530 719 L			
					09.120	STRUC #PC00 68			

*A,B = UNIMPROVED; C = GRADED & DRAINED; D,E = SOIL,GRAVEL,STONE; F,G = LOW TYPE BITUMINOUS
H,I = HIGH TYPE BITUMINOUS; J = CONCRETE; K= BRICK; L = BLOCK

STATE HIGHWAY LOCATION REFERENCE

COUNTY: BALTIMORE

DISTRICT: 4

DATE: 12/31/13

ROUTE NUMBER: MD 150 CONTINUED

INVENTORY DIRECTION: EAST

ROUTE NAME: EASTERN AVE

STATE SYSTEM	FUNCTIONAL CLASS	MEDIAN TYPE	ACCESS CONTROL	NHS	MILEPOINT	MILEPOINT DESCRIPTION	MARKED LANES	SURFACE WIDTH/TYPE*	AADT
STATE SECONDARY	R URB MINOR ART	NONE (UNDIV)	NONE	NOT NHS	09.260 OP4115	TIDEWATER LA	2	22I	11,291
					09.470 CO8201	BISCAYNE BAY BLVD			
					09.550 CO4116	MARSHY POINT RD			
					09.600 CO7883	MYERSVIEW DR			
					09.830 CO4118	MINNOW BRANCH RD			
					09.870 CO7343	REED RD			
					10.170 OP6515	BRINKSMAN RD			
					10.200	CHASE POST OFFICE			
					10.280	B.C.F.D. #54			
					10.580 CO6568	EBENEZER RD			
					10.580 CO4096	GRACES QUARTERS RD			
					10.580 CO4114	EASTERN AVE (AHEAD)			

ROUTE NUMBER: MD 151

INVENTORY DIRECTION: NORTH

ROUTE NAME: SPARROWS POINT BLVD

STATE SYSTEM	FUNCTIONAL CLASS	MEDIAN TYPE	ACCESS CONTROL	NHS	MILEPOINT	MILEPOINT DESCRIPTION	MARKED LANES	SURFACE WIDTH/TYPE*	AADT
STATE SECONDARY	R URB MINOR ART	UNPROTECTED	NONE	NOT NHS	00.000		4	48I	5,835
					00.000	BEGIN STATE MAINT @ SPARROWS POINT			
					00.000 OP544	7TH ST			
					00.000	TRAFFIC SIGNAL			
					00.000	SPARROWS POINT BLVD (PVT) (BACK)			
					00.030	SPUR TO 7TH ST - SP486			
					00.078		4	44I	
					00.220		4	48I	
					00.220	CROSSOVER - XO62			
		POSITIVE BARRIER			00.300				
					00.300	CROSSOVER - XO136			
		UNPROTECTED			00.340				
		CURBED			00.510				
					00.510	BEGIN BRIDGE			
					00.510	R/R #PBR 858 251 S			
					00.530 MD151B	WHARF RD			

*A,B = UNIMPROVED; C = GRADED & DRAINED; D,E = SOIL, GRAVEL, STONE; F,G = LOW TYPE BITUMINOUS
H,I = HIGH TYPE BITUMINOUS; J = CONCRETE; K = BRICK; L = BLOCK

STATE HIGHWAY ADMINISTRATION OF MARYLAND
HIGHWAY INFORMATION SERVICES DIVISION
DATA SUPPORT GROUP

STATE HIGHWAY LOCATION REFERENCE

COUNTY: BALTIMORE

DISTRICT: 4

DATE: 12/31/13

ROUTE NUMBER: MD 151 CONTINUED

INVENTORY DIRECTION: NORTH

ROUTE NAME: SPARROWS POINT BLVD

STATE SYSTEM	FUNCTIONAL CLASS	MEDIAN TYPE	ACCESS CONTROL	NHS	MILEPOINT	MILEPOINT DESCRIPTION	MARKED LANES	SURFACE WIDTH/TYPE*	AADT
STATE SECONDARY	R URB MINOR ART	CURBED POSITIVE BARRIER	NONE	NOT NHS	00.530	STRUC #3099	4	48I	5,835
					00.550	END BRIDGE			
					00.580	RP151- 3 RAMP 3 FR MD 151 EB TO MD 151B NB			
		UNPROTECTED			00.610				
					00.610	RP151- 8 RAMP 8 FR MD 151B SB TO MD 151 WB			
					00.700	RP151- 2 RAMP 2 FR MD 151 WB TO MD 151B NB			
					00.700	RP151- 4 RAMP 4 FR MD 151B NB TO MD 151 EB			
					00.740	CROSSOVER			
					00.780	CO5773 WAGNER AVE			
					00.780	CROSSOVER			
					00.820	CO5772 SCHOOL HOUSE LA			
					00.820	CROSSOVER			
NAME: NORTH POINT BLVD					00.880	MD151A NO NAME			
					00.880	CROSSOVER			
					00.910	SPUR FR ENT TO BUSINESS			
					00.940				7,475
					00.940	CO8017 SPARROWS POINT RD			
					00.940	TRAFFIC SIGNAL			
					01.044	CROSSOVER			
					01.090	SPEED LIMIT 40 MPH			
		POSITIVE BARRIER			01.160				
					01.160	OP7095 SNYDER AVE N			
		UNPROTECTED			01.160	CROSSOVER			
					01.220				
					01.253		4	50I	
					01.300		4	48I	
					01.300	ENT TO BUSINESS PARK			
					01.300	TRAFFIC SIGNAL			
		POSITIVE BARRIER			01.450				
					01.470	CO5632 DELMAR AVE			
		UNPROTECTED			01.550				
					01.700	SPUR FR MD 158 - SP104			
		CURBED			01.720				

*A,B = UNIMPROVED; C = GRADED & DRAINED; D,E = SOIL, GRAVEL, STONE; F,G = LOW TYPE BITUMINOUS
H,I = HIGH TYPE BITUMINOUS; J = CONCRETE; K = BRICK; L = BLOCK

STATE HIGHWAY ADMINISTRATION OF MARYLAND
HIGHWAY INFORMATION SERVICES DIVISION
DATA SUPPORT GROUP

STATE HIGHWAY LOCATION REFERENCE

COUNTY: BALTIMORE
DISTRICT: 4
DATE: 12/31/13

ROUTE NUMBER: MD 151 CONTINUED
INVENTORY DIRECTION: NORTH
ROUTE NAME: NORTH POINT BLVD

STATE SYSTEM	FUNCTIONAL CLASS	MEDIAN TYPE	ACCESS CONTROL	NHS	MILEPOINT	MILEPOINT DESCRIPTION	MARKED LANES	SURFACE WIDTH/TYPE*	AADT
STATE SECONDARY	R URB MINOR ART	CURBED	NONE	NOT NHS	01.720 MD158	BETHLEHEM BLVD	4	48I	7,475
					01.720	TRAFFIC SIGNAL			
					01.740	SPUR FR MD 158 - SP180			
					01.740	SPUR TO MD 158 - SP340			
		UNPROTECTED			01.820				
					01.820 RP695- 2	RAMP 2 FR MD 151 WB TO MD 695 NB			
		CURBED			01.870				
					01.870 RP695- 3	RAMP 3 FR MD 151 EB TO MD 695 NB			
					01.870	CROSSOVER			
		UNPROTECTED			01.890				18,002
					01.890 MD695	BALTIMORE BELTWAY (INNER LOOP)			
					01.890	STRUC #3370			
					01.890	EXIT #42			
					01.890 MD695	BALTIMORE BELTWAY (OUTER LOOP)			
					01.930 RP695- 5	RAMP 5 FR MD 695 SB TO MD 151 EB			
					02.010 CO5527	MORSE LA			
					02.010 RP695- 8	RAMP 8 FR MD 695 SB TO MD 151 WB			
					02.010	TRAFFIC SIGNAL			
					02.010	CROSSOVER			
					02.070	R/R #CR 530 556 E			
					02.090	CROSSOVER - XO85			
					02.190	CROSSOVER - XO94			
					02.270	DIRECTIONAL CROSSOVER			
					02.290	SPEED LIMIT 40 MPH			
					02.413	DIRECTIONAL CROSSOVER			
					02.512 OP7039	MERRITT LA			
					02.512	DIRECTIONAL CROSSOVER			
					02.520	DIRECTIONAL CROSSOVER			
					02.590	DIRECTIONAL CROSSOVER			
					02.600 CO8358	CHRISTINA CT			
		CURBED			02.710				14,422
					02.710	TRAFFIC SIGNAL			
					02.710 CO5560	WISE AVE			
					02.712	SPUR TO WISE AVE - SP150			
		UNPROTECTED			02.780				

*A,B = UNIMPROVED; C = GRADED & DRAINED; D,E = SOIL, GRAVEL, STONE; F,G = LOW TYPE BITUMINOUS
H,I = HIGH TYPE BITUMINOUS; J = CONCRETE; K = BRICK; L = BLOCK

STATE HIGHWAY LOCATION REFERENCE

COUNTY: BALTIMORE

DISTRICT: 4

DATE: 12/31/13

ROUTE NUMBER: MD 151 CONTINUED

INVENTORY DIRECTION: NORTH

ROUTE NAME: NORTH POINT BLVD

STATE SYSTEM	FUNCTIONAL CLASS	MEDIAN TYPE	ACCESS CONTROL	NHS	MILEPOINT	MILEPOINT DESCRIPTION	MARKED LANES	SURFACE WIDTH/TYPE*	AADT
STATE SECONDARY	R URB MINOR ART	UNPROTECTED CURBED	NONE	NOT NHS	02.836	PLEASANT ZION BAPTIST CHURCH	4	48I	14,422
					02.940				
					02.940 CO8008	NORTH POINT RD			
					02.940	CROSSOVER			
		UNPROTECTED			02.970				
					02.970 CO5534	KIRKLAND ST			
					02.970	CROSSOVER			
					03.080	SPEED LIMIT 45 MPH			
					03.220	NORTH POINT BAPTIST CHURCH			
					03.323	CROSSOVER - XO22			
					03.440	SPUR FR NEW BATTLE GROVE RD - SP422			
					03.450 CO6594	NEW BATTLE GROVE RD			
					03.450	TRAFFIC SIGNAL			
					03.560 CO5549	ST GREGORY DR			
					03.710 CO5554	ST MONICA DR			
					03.710	TRAFFIC SIGNAL			
					03.890 CO5558	OLD BATTLE GROVE RD			
					03.890	TRAFFIC SIGNAL			
					03.920	SPUR TO OLD BATTLE GROVE RD - SP227			
					04.110 CO8008	NORTH POINT RD			
					04.110	CROSSOVER			
					04.170	SPUR FR NORTH POINT RD - SP240			
					04.230				15,822
					04.230 CO5820	COVE RD			
					04.230 CO8007	NORTH POINT RD			
					04.230	TRAFFIC SIGNAL			
					04.230	CROSSOVER			
					04.360 CO5514	ROSEBANK AVE			
					04.420 CO5513	DUKIE AVE			
					04.570 CO5505	CHARLESMONT RD			
					04.570	CROSSOVER			
					04.870 CO5510	TRAPPE RD			
					04.870	TRAFFIC SIGNAL			
		POSITIVE BARRIER			05.100				
					05.110 CO5494	NORRIS LA			

*A,B = UNIMPROVED; C = GRADED & DRAINED; D,E = SOIL, GRAVEL, STONE; F,G = LOW TYPE BITUMINOUS
H,I = HIGH TYPE BITUMINOUS; J = CONCRETE; K = BRICK; L = BLOCK

STATE HIGHWAY ADMINISTRATION OF MARYLAND
HIGHWAY INFORMATION SERVICES DIVISION
DATA SUPPORT GROUP

STATE HIGHWAY LOCATION REFERENCE

COUNTY: BALTIMORE
DISTRICT: 4
DATE: 12/31/13

ROUTE NUMBER: MD 151 CONTINUED
INVENTORY DIRECTION: NORTH
ROUTE NAME: NORTH POINT BLVD

STATE SYSTEM	FUNCTIONAL CLASS	MEDIAN TYPE	ACCESS CONTROL	NHS	MILEPOINT	MILEPOINT DESCRIPTION	MARKED LANES	SURFACE WIDTH/TYPE*	AADT
STATE SECONDARY	R URB MINOR ART	POSITIVE BARRIER	NONE	NOT NHS	05.200		4	48J	15,822
					05.200	BEGIN BRIDGE			
					05.250 MD695	BALTIMORE BELTWAY (INNER LOOP)			
					05.250	STRUC #3272			
					05.250	EXIT #40			
					05.250 MD695	BALTIMORE BELTWAY (OUTER LOOP)			
					05.320		4	48I	
					05.320	END BRIDGE			
					05.430 RP695- 2	RAMP 2 FR MD 151 WB TO MD 695 NB			
					05.500 RP695- 1	RAMP 1 FR MD 695 NB TO MD 151 WB			
					05.570 RP695- 6	RAMP 6 FR MD 151 EB TO MD 695 SB			
					05.740 RP695- 5	RAMP 5 FR MD 695 SB TO MD 151 EB			
					05.900 CO5462	NORDBRUCH AVE			
	URB OPA			NHS	05.910				
					05.910 MD695	BALTIMORE BELTWAY (INNER LOOP)			
					05.910	STRUC #3223			
					05.910 MD695	BALTIMORE BELTWAY (OUTER LOOP)			
					05.930				
					05.930	SPUR TO MD 151 SB - SP154			
					05.970 CO5461	CARROLL AVE			
					06.040 RP151- 4	RAMP 4 FR RAMP 1 (FR MD695) TO MD 151 EB			
					06.100		5	60I	
					06.100 RP151- 1	RAMP 1 FR RAMP 1 (FR MD695) TO MD 151 WB			
					06.100	BEGIN BRIDGE			
					06.120		6	72I	29,232
					06.120 RP695- 1	RAMP 1 FR MD 157 NB TO MD 695 WB			
					06.120 RP695- 6	RAMP 6 FR MD 695 EB TO MD 157 SB			
					06.120	STRUC #3242			
					06.140	END BRIDGE			
		CURBED			06.230				
					06.230 RP151- 6	RAMP 6 FR MD151 EB TO RAMP 6(TO MD157)			
					06.230 RP151- 8	RAMP 8 FR RAMP 6 (FR MD695) TO MD 151 WB			
					06.251	DRAINAGE STRUC #03308X0			

*A,B = UNIMPROVED; C = GRADED & DRAINED; D,E = SOIL,GRAVEL,STONE; F,G = LOW TYPE BITUMINOUS
H,I = HIGH TYPE BITUMINOUS; J = CONCRETE; K = BRICK; L = BLOCK

STATE HIGHWAY ADMINISTRATION OF MARYLAND
HIGHWAY INFORMATION SERVICES DIVISION
DATA SUPPORT GROUP

STATE HIGHWAY LOCATION REFERENCE

COUNTY: BALTIMORE
DISTRICT: 4
DATE: 12/31/13

ROUTE NUMBER: MD 151 CONTINUED
INVENTORY DIRECTION: NORTH
ROUTE NAME: NORTH POINT BLVD

STATE SYSTEM	FUNCTIONAL CLASS	MEDIAN TYPE	ACCESS CONTROL	NHS	MILEPOINT	MILEPOINT DESCRIPTION	MARKED LANES	SURFACE WIDTH/TYPER*	AADT
STATE SECONDARY	R URB OPA	CURBED	NONE	NHS	06.270	SPEED LIMIT 50 MPH	6	72I	29,232
		POSITIVE BARRIER			06.360		4	48I	
					06.360	ENT TO EASTPOINT MALL			
					06.360	TRAFFIC SIGNAL			
					06.390	SPUR FR EASTPOINT MALL - SP460			
					06.470	SPUR FR SHOPPING CENTER			
					06.470	SPUR TO EASTPOINT MALL - SP356			
		CURBED			06.500				23,682
					06.500	ENT TO EASTPOINT MALL			
					06.500	TRAFFIC SIGNAL			
		POSITIVE BARRIER			06.520				
					06.520	SPUR TO SHOPPING CENTER			
					06.600	SPUR FR EASTPOINT MALL - SP404			
					06.710	RP150- 2 RAMP 2 FR MD 151 WB TO MD 150 NB			
					06.740	RP150- 4 RAMP 4 FR MD 150 NB TO MD 151 EB			
					06.790	RP150- 1 RAMP 1 FR MD 150 NB TO MD 151 WB			
					06.830		4	48J	
					06.830	RP150- 3 RAMP 3 FR MD 151 EB TO MD 150 NB			
					06.830	BEGIN BRIDGE			
					06.850				22,962
					06.850	MD150 EASTERN AVE			
					06.850	STRUC #3098			
					06.870		4	48I	
					06.870	END BRIDGE			
					06.880	RP150- 7 RAMP 7 FR MD 151 WB TO MD 150 SB			
					06.920	RP150- 5 RAMP 5 FR MD 150 SB TO MD 151 EB			
					07.000	RP150- 8 RAMP 8 FR MD 150 SB TO MD 151 WB			
					07.050	RP150- 6 RAMP 6 FR MD 151 EB TO MD 150 SB			
					07.060	CO5156 CONLEY ST			
					07.100	SPUR TO CONLEY ST - SP151			
					07.100	SPEED LIMIT 50 MPH			
					07.160	SPUR TO BUSINESS - SP173			
					07.185	SPUR FR BUSINESS - SP471			
					07.280	CO5148 BALTIMORE ST			
					07.280	TRAFFIC SIGNAL			

*A,B = UNIMPROVED; C = GRADED & DRAINED; D,E = SOIL,GRAVEL,STONE; F,G = LOW TYPE BITUMINOUS
H,I = HIGH TYPE BITUMINOUS; J = CONCRETE; K= BRICK; L = BLOCK

STATE HIGHWAY LOCATION REFERENCE

COUNTY: BALTIMORE
DISTRICT: 4
DATE: 12/31/13

ROUTE NUMBER: MD 151 CONTINUED

INVENTORY DIRECTION: NORTH
ROUTE NAME: NORTH POINT BLVD

STATE SYSTEM	FUNCTIONAL CLASS	MEDIAN TYPE	ACCESS CONTROL	NHS	MILEPOINT	MILEPOINT DESCRIPTION	MARKED LANES	SURFACE WIDTH/TYPE*	AADT
STATE SECONDARY	R URB OPA	POSITIVE BARRIER	NONE	NHS	07.312	SPUR TO BALTIMORE ST - SP405	4	48I	22,962
		CURBED			07.460	R/R #CTN 847 966 A			
					07.510				
					07.570 CO5132	ROLLING MILL RD			
					07.570 MU1200	KANE ST			
					07.570	TRAFFIC SIGNAL			
					07.580	BALTO CITY LINE			

ROUTE NUMBER: MD 151A

INVENTORY DIRECTION: NORTH
ROUTE NAME: NO NAME

STATE SYSTEM	FUNCTIONAL CLASS	MEDIAN TYPE	ACCESS CONTROL	NHS	MILEPOINT	MILEPOINT DESCRIPTION	MARKED LANES	SURFACE WIDTH/TYPE*	AADT
STATE SECONDARY	R URB LOCAL	NONE (UNDIV)	NONE	NOT NHS	00.000		1	20I	0
					00.000 MD151	NORTH POINT BLVD			
					00.010 CO5771	LAKEVIEW AVE			
					00.070 CO8017	SPARROWS POINT RD			

ROUTE NUMBER: MD 151B

INVENTORY DIRECTION: SOUTH
ROUTE NAME: WHARF RD

STATE SYSTEM	FUNCTIONAL CLASS	MEDIAN TYPE	ACCESS CONTROL	NHS	MILEPOINT	MILEPOINT DESCRIPTION	MARKED LANES	SURFACE WIDTH/TYPE*	AADT
STATE SECONDARY	R URB MINOR ART	NONE (UNDIV)	NONE	NOT NHS	00.000		2	24I	3,494
		CURBED			00.000 MD158	BETHLEHEM BLVD			
					00.000	TRAFFIC SIGNAL			
					00.020	SPUR FR MD 158			
					00.089	SPEED LIMIT 40 MPH			
		PAINTED			00.110				
					00.110	BEGIN BRIDGE			
					00.130	ENT TO WAREHOUSE			
					00.135	STRUC #3351			
					00.140	R/R CROSSING			
					00.160				
					00.160	END BRIDGE			

*A,B = UNIMPROVED; C = GRADED & DRAINED; D,E = SOIL, GRAVEL, STONE; F,G = LOW TYPE BITUMINOUS
H,I = HIGH TYPE BITUMINOUS; J = CONCRETE; K = BRICK; L = BLOCK

STATE HIGHWAY ADMINISTRATION OF MARYLAND
HIGHWAY INFORMATION SERVICES DIVISION
DATA SUPPORT GROUP

STATE HIGHWAY LOCATION REFERENCE

COUNTY: BALTIMORE
DISTRICT: 4
DATE: 12/31/13

ROUTE NUMBER: MD 151B CONTINUED
INVENTORY DIRECTION: SOUTH
ROUTE NAME: WHARF RD

STATE SYSTEM	FUNCTIONAL CLASS	MEDIAN TYPE	ACCESS CONTROL	NHS	MILEPOINT	MILEPOINT DESCRIPTION	MARKED LANES	SURFACE WIDTH/TYPE*	AADT
STATE SECONDARY	R URB MINOR ART	POSITIVE BARRIER	NONE	NOT NHS	00.185		2	32I	3,494
					00.185	MD 151B (NB/L)			
					00.210		2	24I	
					00.235 RP151- 7	RAMP 7 FR MD 151B NB TO MD 151B SB			
					00.245 RP151- 7	RAMP 7 FR MD 151B NB TO MD 151B SB			
					00.290 RP151- 2	RAMP 2 FR MD 151 WB TO MD 151B NB			
					00.300		2	26I	
					00.300 RP151- 8	RAMP 8 FR MD 151B SB TO MD 151 WB			
					00.310		2	28I	
					00.340		2	26I	
					00.340 RP151- 8	RAMP 8 FR MD 151B SB TO MD 151 WB			
					00.340	STRUC #3350			
		PAINTED			00.400		2	24I	
		NONE (UNDIV)			00.430				
					00.430	MD 151B (NB/L)			
					00.470 MD151	SPARROWS POINT BLVD			
					00.470	STRUC #3099			
					00.500		2	32I	
					00.500 RP151- 9	RAMP 9 FR MD 151B SB TO MD 151B SB			
		PAINTED			00.510				
		NONE (UNDIV)			00.545		2	24I	
					00.545 RP151- 3	RAMP 3 FR MD 151 EB TO MD 151B NB			
					00.545	STOP SIGN			
					00.545 RP151- 5	RAMP 5 FR MD 151B SB TO RAMP 4(TO MD151)			
					00.563 RP151- 4	RAMP 4 FR MD 151B NB TO MD 151 EB			
					00.600 OP525	WHARF RD (AHEAD)			
					00.600 RP151- 9	RAMP 9 FR MD 151B SB TO MD 151B SB			

ROUTE NUMBER: MD 157
INVENTORY DIRECTION: NORTH
ROUTE NAME: PENINSULA EXPWY

STATE SYSTEM	FUNCTIONAL CLASS	MEDIAN TYPE	ACCESS CONTROL	NHS	MILEPOINT	MILEPOINT DESCRIPTION	MARKED LANES	SURFACE WIDTH/TYPE*	AADT
STATE SECONDARY	R URB MINOR ART	CURBED	NONE	NOT NHS	00.000		4	48I	9,392

*A,B = UNIMPROVED; C = GRADED & DRAINED; D,E = SOIL,GRAVEL,STONE; F,G = LOW TYPE BITUMINOUS
H,I = HIGH TYPE BITUMINOUS; J = CONCRETE; K = BRICK; L = BLOCK

STATE HIGHWAY ADMINISTRATION OF MARYLAND
HIGHWAY INFORMATION SERVICES DIVISION
DATA SUPPORT GROUP

STATE HIGHWAY LOCATION REFERENCE

COUNTY: BALTIMORE
DISTRICT: 4
DATE: 12/31/13

ROUTE NUMBER: MD 157 CONTINUED
INVENTORY DIRECTION: NORTH
ROUTE NAME: PENINSULA EXPWY

STATE SYSTEM	FUNCTIONAL CLASS	MEDIAN TYPE	ACCESS CONTROL	NHS	MILEPOINT	MILEPOINT DESCRIPTION	MARKED LANES	SURFACE WIDTH/TYPE*	AADT
STATE SECONDARY	R URB MINOR ART	CURBED	NONE	NOT NHS	00.000 MD158	BETHLEHEM BLVD	4	48I	9,392
					00.000	TRAFFIC SIGNAL			
					00.030	SPUR TO MD 158 - SP251			
					00.060 MD695	BALTIMORE BELTWAY (INNER LOOP)			
					00.060	STRUC #B Z437			
					00.060	EXIT #43			
					00.060 MD695	BALTIMORE BELTWAY (OUTER LOOP)			
					00.077		5	60I	
					00.101	SPEED LIMIT 50 MPH			
		POSITIVE BARRIER			00.160				
					00.170	BEGIN BRIDGE			
					00.180 RP695- 9	RAMP 9 FR MD 695 WB TO MD 695 WB			
					00.180	STRUC #3349			
					00.190	END BRIDGE			
					00.220		4	48I	
					00.220 RP695- 7	RAMP 7 FR MD 157 NB TO RAMP 9 (TO MD695)			
					00.240 RP695- 5	RAMP 5 FR RAMP 9 (FR MD695) TO MD 157 SB			
					00.288	SIGN: VIETNAM VETERANS HIGHWAY			
					00.360 RP695- 8	RAMP 8 FR RAMP 9 (FR MD695) TO MD 157 NB			
					00.390 RP695- 6	RAMP 6 FR MD 157 SB TO RAMP 9 (TO MD695)			
					00.420	SPUR TO RESERVOIR RD - SP366			
		NONE (UNDIV)			00.445				
					00.445	RESERVOIR RD			
					00.445	TRAFFIC SIGNAL			
					00.445	SPUR TO GATED ENT			
					00.475	SPUR FR RESERVOIR RD - SP332			
					00.510	SPEED LIMIT 50 MPH			
					01.230		4	48J	
					01.230	BEGIN BRIDGE			
					01.390	STRUC #3365 BEAR CREEK			
					01.490		4	48I	
					01.490	END BRIDGE			
		PAINTED			01.650				

*A,B = UNIMPROVED; C = GRADED & DRAINED; D,E = SOIL, GRAVEL, STONE; F,G = LOW TYPE BITUMINOUS
H,I = HIGH TYPE BITUMINOUS; J = CONCRETE; K = BRICK; L = BLOCK

STATE HIGHWAY ADMINISTRATION OF MARYLAND
HIGHWAY INFORMATION SERVICES DIVISION
DATA SUPPORT GROUP

STATE HIGHWAY LOCATION REFERENCE

COUNTY: BALTIMORE
DISTRICT: 4
DATE: 12/31/13

ROUTE NUMBER: MD 157 CONTINUED
INVENTORY DIRECTION: NORTH
ROUTE NAME: PENINSULA EXPWY

STATE SYSTEM	FUNCTIONAL CLASS	MEDIAN TYPE	ACCESS CONTROL	NHS	MILEPOINT	MILEPOINT DESCRIPTION	MARKED LANES	SURFACE WIDTH/TYPE*	AADT
STATE SECONDARY	R URB MINOR ART	CURBED	NONE	NOT NHS	01.720		4	48I	9,392
		UNPROTECTED			01.750				
		CURBED			02.010				
					02.050	CO5391 CHESTERWOOD RD			
					02.080	SPUR FR CHESTERWOOD RD - SP187			
		POSITIVE BARRIER			02.090				
					02.130	BEGIN BRIDGE			
					02.150	R/R #CSX 140 314G			
					02.150	STRUC #B0119			
					02.180	END BRIDGE			
		UNPROTECTED			02.270				
					02.550	DIRECTIONAL CROSSOVER			
					02.580	CO5387 ORMAND RD			
					02.645		4	60I	
		CURBED			02.680				
					02.700		4	48I	
					02.700	SPUR TO MERRITT BLVD - SP16			
					02.710	SPUR FR MERRITT BLVD - SP425			
					02.730				24,542
NAME: MERRITT BLVD					02.730	CO5460 MERRITT BLVD			
					02.730	CO5380 MERRITT AVE			
					02.730	TRAFFIC SIGNAL			
					02.760	SPUR TO MERRITT AVE - SP164			
					02.760	SPUR FR MD 157 - SP16			
					02.810	SPEED LIMIT 40 MPH			
					02.840	CO5384 KIRKLEIGH RD			
					02.975	SIGN: WELCOME TO STANBROOK			
					03.030	CO5377 MEADOW LA			
					03.030	CO5383 MOORGATE RD			
					03.030	TRAFFIC SIGNAL			
					03.030	CROSSOVER			
					03.138	SIGN: WELCOME TO EASTFIELD			
					03.180	SPUR FR SEARLES RD - SP61			
					03.180	SPUR TO SEARLES RD - SP63			
					03.220	CO5400 SEARLES RD			

*A,B = UNIMPROVED; C = GRADED & DRAINED; D,E = SOIL, GRAVEL, STONE; F,G = LOW TYPE BITUMINOUS
H,I = HIGH TYPE BITUMINOUS; J = CONCRETE; K = BRICK; L = BLOCK

STATE HIGHWAY ADMINISTRATION OF MARYLAND
HIGHWAY INFORMATION SERVICES DIVISION
DATA SUPPORT GROUP

STATE HIGHWAY LOCATION REFERENCE

COUNTY: BALTIMORE
DISTRICT: 4
DATE: 12/31/13

ROUTE NUMBER: MD 157 CONTINUED
INVENTORY DIRECTION: NORTH
ROUTE NAME: MERRITT BLVD

STATE SYSTEM	FUNCTIONAL CLASS	MEDIAN TYPE	ACCESS CONTROL	NHS	MILEPOINT	MILEPOINT DESCRIPTION	MARKED LANES	SURFACE WIDTH/TYPE*	AADT
STATE SECONDARY	R URB MINOR ART	CURBED	NONE	NOT NHS	03.220	TRAFFIC SIGNAL	4	48I	24,542
					03.270	SPUR TO SEARLES RD - SP252			
					03.270	SPUR FR SEARLES RD - SP58			
					03.360	CROSSOVER			
					03.460	SPUR TO WISE AVE - SP53			
					03.460	SPUR FR HOLABIRD AVE - SP97			
	URB OPA			NHS	03.490				40,612
					03.490 CO5212	HOLABIRD AVE			
					03.490 CO5560	WISE AVE			
					03.490	TRAFFIC SIGNAL			
					03.490	CROSSOVER			
					03.520				
					03.520	SPUR FR WISE AVE			
					03.520	SPUR TO HOLABIRD AVE - SP135			
					03.530		4	50I	
					03.540		4	48I	
					03.540 CO5500	TRAPPE RD			
					03.580	SPUR FR TRAPPE RD - SP221			
					03.630	SPUR FR WESTFIELD RD - SP174			
		UNPROTECTED			03.640		5	60I	
					03.640 CO5426	WESTFIELD RD			
					03.640 CO5425	WESTFIELD RD			
					03.640	CROSSOVER			
					03.720	SPUR FR IVES LA - SP162			
					03.740	CROSSOVER			
		CURBED			03.780				
					03.800		6	72I	
		UNPROTECTED			03.890				
					03.890	CROSSOVER			
					03.890	ENT TO SHOPPING CENTER			
					03.890	TRAFFIC SIGNAL			
		CURBED			04.040				
					04.130		5	60I	
					04.130	ENT TO SHOPPING CENTER			
					04.130	TRAFFIC SIGNAL			

*A,B = UNIMPROVED; C = GRADED & DRAINED; D,E = SOIL, GRAVEL, STONE; F,G = LOW TYPE BITUMINOUS
H,I = HIGH TYPE BITUMINOUS; J = CONCRETE; K = BRICK; L = BLOCK

STATE HIGHWAY ADMINISTRATION OF MARYLAND
HIGHWAY INFORMATION SERVICES DIVISION
DATA SUPPORT GROUP

STATE HIGHWAY LOCATION REFERENCE

COUNTY: BALTIMORE
DISTRICT: 4
DATE: 12/31/13

ROUTE NUMBER: MD 157 CONTINUED
INVENTORY DIRECTION: NORTH
ROUTE NAME: MERRITT BLVD

STATE SYSTEM	FUNCTIONAL CLASS	MEDIAN TYPE	ACCESS CONTROL	NHS	MILEPOINT	MILEPOINT DESCRIPTION	MARKED LANES	SURFACE WIDTH/TYPE*	AADT
STATE SECONDARY	R URB OPA	CURBED	NONE	NHS	04.130	CROSSOVER	5	60I	40,612
					04.170		4	48I	
					04.220	SPUR TO GERMAN HILL RD - SP3			
					04.220	SPUR FR GERMAN HILL RD - SP57			
					04.260				41,352
					04.260 CO5185	GERMAN HILL RD			
					04.260	TRAFFIC SIGNAL			
					04.290	SPUR TO GERMAN HILL RD - SP249			
					04.290	SPUR FR GERMAN HILL RD			
		UNPROTECTED			04.368				
					04.480 CO5428	RABON AVE			
					04.480	STRUC #B0329 BREAD & CHEESE CREEK			
					04.480	CROSSOVER			
					04.760	SPUR FR NORTH POINT RD - SP182			
					04.760	SPUR TO NORTH POINT RD - SP244			
					04.790 CO8007	NORTH POINT RD			
					04.790 RP695- 1	RAMP 1 FR MD 157 NB TO MD 695 WB (AHEAD)			
					04.790 RP695- 6	RAMP 6 FR MD 695 EB TO MD 157 SB (AHEAD)			
					04.790	EXIT #39			
					04.790	TRAFFIC SIGNAL			

ROUTE NUMBER: MD 158
INVENTORY DIRECTION: EAST
ROUTE NAME: BETHLEHEM BLVD

STATE SYSTEM	FUNCTIONAL CLASS	MEDIAN TYPE	ACCESS CONTROL	NHS	MILEPOINT	MILEPOINT DESCRIPTION	MARKED LANES	SURFACE WIDTH/TYPE*	AADT
STATE SECONDARY	R URB COLL	NONE (UNDIV)	NONE	NOT NHS	00.000		2	24I	681
					00.000 OP523	RIVERSIDE DR (BACK)			
					00.700	BEGIN BRIDGE			
					00.770	STRUC #3367 MUD FLATS			
					00.860	END BRIDGE			
		PAINTED			00.880		3	36I	
					00.930 RP695- 1	RAMP 1 FR MD 695 NB TO MD 158 WB			
		CURBED			00.950				

*A,B = UNIMPROVED; C = GRADED & DRAINED; D,E = SOIL, GRAVEL, STONE; F,G = LOW TYPE BITUMINOUS
H,I = HIGH TYPE BITUMINOUS; J = CONCRETE; K = BRICK; L = BLOCK

STATE HIGHWAY ADMINISTRATION OF MARYLAND
HIGHWAY INFORMATION SERVICES DIVISION
DATA SUPPORT GROUP

STATE HIGHWAY LOCATION REFERENCE

COUNTY: BALTIMORE
DISTRICT: 4
DATE: 12/31/13

ROUTE NUMBER: MD 158 CONTINUED
INVENTORY DIRECTION: EAST
ROUTE NAME: BETHLEHEM BLVD

STATE SYSTEM	FUNCTIONAL CLASS	MEDIAN TYPE	ACCESS CONTROL	NHS	MILEPOINT	MILEPOINT DESCRIPTION	MARKED LANES	SURFACE WIDTH/TYPE*	AADT
STATE SECONDARY	R URB COLL	CURBED	NONE	NOT NHS	00.950 RP695- 4	RAMP 4 FR MD 695 NB TO MD 158 EB	3	36I	681
					01.050		3	39I	
	URB MINOR ART				01.050	SPUR FR MD 157			
					01.070		3	36I	12,272
					01.070 MD157	PENINSULA EXPWY			
					01.070	TRAFFIC SIGNAL			
					01.200		4	48I	
					01.200 RP695- 3	RAMP 3 FR MD 158 TO MD 695 NB			
					01.200	SHIPYARD RD			
					01.200	TRAFFIC SIGNAL			
					01.212	SPUR FR SHIPYARD RD			
					01.275		3	36I	
					01.288	SPEED LIMIT 40 MPH			
					01.340		2	24I	
					01.510	SPUR TO MD 151B			
					01.520 MD151B	WHARF RD			
					01.520	TRAFFIC SIGNAL			
		UNPROTECTED			01.568				
		CURBED			01.730				
					01.730	PRIVATE ENT			
					01.730	CROSSOVER			
		UNPROTECTED			01.782				
		CURBED			01.843				
		PAINTED			01.896				
		NONE (UNDIV)			01.930				
					01.960	BEGIN BRIDGE			
					01.990	STRUC #3368 P & B R/R			
					02.010	END BRIDGE			
		CURBED			02.030				
		UNPROTECTED			02.050				
		CURBED			02.124				
					02.170	SPUR FR MD 151			
					02.180	SPUR TO MD 151			
					02.210				13,991
					02.210 MD151	NORTH POINT BLVD			

*A,B = UNIMPROVED; C = GRADED & DRAINED; D,E = SOIL,GRAVEL,STONE; F,G = LOW TYPE BITUMINOUS
H,I = HIGH TYPE BITUMINOUS; J = CONCRETE; K= BRICK; L = BLOCK

STATE HIGHWAY LOCATION REFERENCE

COUNTY: BALTIMORE
DISTRICT: 4
DATE: 12/31/13

ROUTE NUMBER: MD 158 CONTINUED

INVENTORY DIRECTION: EAST

ROUTE NAME: BETHLEHEM BLVD

STATE SYSTEM	FUNCTIONAL CLASS	MEDIAN TYPE	ACCESS CONTROL	NHS	MILEPOINT	MILEPOINT DESCRIPTION	MARKED LANES	SURFACE WIDTH/TYPE*	AADT
STATE SECONDARY	R URB MINOR ART	CURBED UNPROTECTED	NONE	NOT NHS	02.210	TRAFFIC SIGNAL	2	24I	13,991
					02.230				
					02.230	SPUR TO MD 151			
					02.266		2	26I	
		CURBED			02.290		2	28I	
		NONE (UNDIV)			02.320		2	24I	
					02.340	SPUR FR NORTH POINT RD			
					02.350 CO5677	NORTH POINT RD			
					02.350	SIGN: END STATE MAINTENANCE			

ROUTE NUMBER: MD 165

INVENTORY DIRECTION: NORTH

ROUTE NAME: BALDWIN MILL RD

STATE SYSTEM	FUNCTIONAL CLASS	MEDIAN TYPE	ACCESS CONTROL	NHS	MILEPOINT	MILEPOINT DESCRIPTION	MARKED LANES	SURFACE WIDTH/TYPE*	AADT
STATE SECONDARY	R RUR MAJ COLL	NONE (UNDIV)	NONE	NOT NHS	00.000		2	20I	5,552
					00.000 CO291	BALDWIN MILL RD (BACK)			
					00.124	SPEED LIMIT 40 MPH			
					00.770		2	24I	
					00.820	SPUR FR MD 145			
					00.830				6,935
					00.830 CO6269	SWEET AIR RD			
					00.830 MD145	SWEET AIR RD			
					00.840	SPUR TO MD 145			
					00.900		2	20I	
					00.970 OP566	NO NAME			
					01.370 OP567	LYNCH LA			
					01.400	STRUC #3100 LITTLE GUNPOWDER FALLS			
					01.400	HARFORD CO/L			

ROUTE NUMBER: MD 166

INVENTORY DIRECTION: NORTH

ROUTE NAME: METROPOLITAN BLVD

STATE SYSTEM	FUNCTIONAL CLASS	MEDIAN TYPE	ACCESS CONTROL	NHS	MILEPOINT	MILEPOINT DESCRIPTION	MARKED LANES	SURFACE WIDTH/TYPE*	AADT
--------------	------------------	-------------	----------------	-----	-----------	-----------------------	--------------	---------------------	------

*A,B = UNIMPROVED; C = GRADED & DRAINED; D,E = SOIL, GRAVEL, STONE; F,G = LOW TYPE BITUMINOUS
H,I = HIGH TYPE BITUMINOUS; J = CONCRETE; K = BRICK; L = BLOCK

STATE HIGHWAY ADMINISTRATION OF MARYLAND
HIGHWAY INFORMATION SERVICES DIVISION
DATA SUPPORT GROUP

STATE HIGHWAY LOCATION REFERENCE

COUNTY: BALTIMORE
DISTRICT: 4
DATE: 12/31/13

ROUTE NUMBER: MD 166 CONTINUED
INVENTORY DIRECTION: NORTH
ROUTE NAME: METROPOLITAN BLVD

STATE SYSTEM	FUNCTIONAL CLASS	MEDIAN TYPE	ACCESS CONTROL	NHS	MILEPOINT	MILEPOINT DESCRIPTION	MARKED LANES	SURFACE WIDTH/TYPE*	AADT
STATE SECONDARY	R URB FRWY EXPWY	UNPROTECTED	FULL	NHS	00.000		4	48I	29,540
					00.000	IS195 METROPOLITAN BLVD (BACK)			
					00.000	SPEED LIMIT 50 MPH			
					00.040				
					00.040	RP166- 5 RAMP 5 FR UMBC BLVD SB TO MD 166 EB			
					00.070	CO3118 SELFORD RD			
					00.070	STRUC #3292			
					00.220	RP166- 2 RAMP 2 FR MD 166 WB TO UMBC BLVD NB			
					00.220	EXIT FR PARK & RIDE			
		POSITIVE BARRIER			00.300				
					00.360		4	48J	20,821
					00.360	MD166 METROPOLITAN BLVD (S/B OUT OF SIGHT LA)			
					00.360	BEGIN BRIDGE			
					00.370		2	24J	
					00.370	ENT TO PARK & RIDE			
					00.380	STRUC #3291			
					00.380	RP166- 5 RAMP 5 FR UMBC BLVD SB TO MD 166 EB			
					00.406		2	24I	
					00.406	END BRIDGE			
					00.500	RP166- 4 RAMP 4 FR ROLLING RD TO MD 166 SB			
					00.540	RP166- 7 RAMP 7 FR MD 166 WB TO MD 166 SB			
			PARTIAL		00.560				
					00.560	CO7105 ROLLING RD S			
					00.630		3	39I	
					00.630	SPEED LIMIT 30 MPH			
					00.630	RP166- 7 RAMP 7 FR MD 166 WB TO MD 166 SB			
					00.630	TRAFFIC SIGNAL			
		PAINTED			00.680		2	24I	
	URB OPA	NONE (UNDIV)	NONE		00.717				
NAME: ROLLING RD					00.717	MD166 ROLLING RD (S/B OUT OF SIGHT LA)			
		CURBED			00.750		3	36I	
					00.810		2	24I	
					00.810	CO7121 HIGHFIELDS DR			
					00.810	DIRECTIONAL CROSSOVER			

*A,B = UNIMPROVED; C = GRADED & DRAINED; D,E = SOIL, GRAVEL, STONE; F,G = LOW TYPE BITUMINOUS
H,I = HIGH TYPE BITUMINOUS; J = CONCRETE; K = BRICK; L = BLOCK

STATE HIGHWAY ADMINISTRATION OF MARYLAND
HIGHWAY INFORMATION SERVICES DIVISION
DATA SUPPORT GROUP

STATE HIGHWAY LOCATION REFERENCE

COUNTY: BALTIMORE
DISTRICT: 4
DATE: 12/31/13

ROUTE NUMBER: MD 166 CONTINUED
INVENTORY DIRECTION: NORTH
ROUTE NAME: ROLLING RD

STATE SYSTEM	FUNCTIONAL CLASS	MEDIAN TYPE	ACCESS CONTROL	NHS	MILEPOINT	MILEPOINT DESCRIPTION	MARKED LANES	SURFACE WIDTH/TYPE*	AADT
STATE SECONDARY	R URB OPA	NONE (UNDIV) CENTER TLA (UNDIV)	NONE	NHS	00.820		2	24I	20,821
		NONE (UNDIV)			00.870	FOXHALL FARMS RD (PVT)			
					00.880				
					00.950				16,361
					00.950 MD372	WILKENS AVE			
					00.950	TRAFFIC SIGNAL			
					00.950	ST. JOHN CHURCH			
					00.970	SPUR FR MD 372			
					01.060 CO7569	COLLEGIATE DR			
		PAINTED			01.076				
		NONE (UNDIV)			01.106				
					01.340		2	28I	
					01.340 CO7101	AMERICAN CT			
					01.370		3	36I	
		PAINTED			01.390				
		NONE (UNDIV)			01.430		3	40I	
					01.470		4	48I	
					01.470 CO2791	VALLEY RD			
					01.470 CO7232	CAMPUS DR			
					01.470	TRAFFIC SIGNAL			
					01.500	SPUR TO CAMPUS DR			
					01.560 CO7099	COLUMBIA CT			
		PAINTED			01.590				
		NONE (UNDIV)			01.620		3	36I	
					01.680 CO7107	ROLLING RD S. SPUR			
					01.720	SPUR TO BLOOMSBURY AVE			
					01.740				15,061
					01.740 CO2784	BLOOMSBURY AVE			
					01.740	TRAFFIC SIGNAL			
					01.750		2	40I	
					01.750	SPUR FR BLOOMSBURY AVE			
					01.768	DRAINAGE STRUC #03081X0			
					01.820 CO2835	FOREST LA			
					01.841 CO8702	RESERVE CT			

*A,B = UNIMPROVED; C = GRADED & DRAINED; D,E = SOIL,GRAVEL,STONE; F,G = LOW TYPE BITUMINOUS
H,I = HIGH TYPE BITUMINOUS; J = CONCRETE; K = BRICK; L = BLOCK

STATE HIGHWAY LOCATION REFERENCE

COUNTY: BALTIMORE

DISTRICT: 4

DATE: 12/31/13

ROUTE NUMBER: MD 166 CONTINUED

INVENTORY DIRECTION: NORTH

ROUTE NAME: ROLLING RD

STATE SYSTEM	FUNCTIONAL CLASS	MEDIAN TYPE	ACCESS CONTROL	NHS	MILEPOINT	MILEPOINT DESCRIPTION	MARKED LANES	SURFACE WIDTH/TYPE*	AADT
STATE SECONDARY	R URB OPA	NONE (UNDIV)	NONE	NHS	01.880 CO2836	GLENRAE DR	2	40I	15,061
					01.990		2	24I	
					01.990 CO2800	NEWBURG AVE			
					02.190 CO2837	GARY DR			
					02.190 CO2838	BROOK RD			
					02.240 CO2864	RIDGE RD			
					02.320 CO2842	FAIRFIELD DR			
					02.370 CO2844	PARK DR			
					02.500 CO2849	BEECHWOOD AVE			
					02.590 CO2850	HILTON AVE			
					02.620 CO2848	CHELTON AVE			
					02.710 MD144	FREDERICK RD			
					02.710	TRAFFIC SIGNAL			

ROUTE NUMBER: MD 295

INVENTORY DIRECTION: NORTH

ROUTE NAME: BALTIMORE WASHINGTON PKWY

STATE SYSTEM	FUNCTIONAL CLASS	MEDIAN TYPE	ACCESS CONTROL	NHS	MILEPOINT	MILEPOINT DESCRIPTION	MARKED LANES	SURFACE WIDTH/TYPE*	AADT
STATE PRIMARY	R URB FRWY EXPWY	POSITIVE BARRIER	FULL	NHS	00.000		6	72I	88,452
					00.000	ANNE ARUNDEL CO/L			
					00.000	STRUC #2011 PATAPSCO RIVER			
					00.000	POSTED SPEED LIMIT IS 55 MPH IN AA CO			
					00.040	END BRIDGE			
					00.041				
					00.130 RP895- 4	RAMP 4 FR MD 295 NB TO IS 895 EB			
					00.180	BEGIN BRIDGE			
					00.200				77,601
					00.200 IS895	HARBOR TUNNEL THRUWAY			
					00.200	STRUC #BY046			
					00.200 RP895- 7	RAMP 7 FR IS 895 WB TO MD 295 SB			
					00.227	END BRIDGE			
					00.286	SIGN: WELCOME TO BALTIMORE			
					00.300 RP895- 7	RAMP 7 FR IS 895 WB TO MD 295 SB			
					00.660	STRUC #3300 PEDESTRIAN WALKWAY			

*A,B = UNIMPROVED; C = GRADED & DRAINED; D,E = SOIL, GRAVEL, STONE; F,G = LOW TYPE BITUMINOUS
H,I = HIGH TYPE BITUMINOUS; J = CONCRETE; K = BRICK; L = BLOCK

STATE HIGHWAY LOCATION REFERENCE

COUNTY: BALTIMORE

DISTRICT: 4

DATE: 12/31/13

ROUTE NUMBER: MD 295 CONTINUED

INVENTORY DIRECTION: NORTH

ROUTE NAME: BALTIMORE WASHINGTON PKWY

STATE SYSTEM	FUNCTIONAL CLASS	MEDIAN TYPE	ACCESS CONTROL	NHS	MILEPOINT	MILEPOINT DESCRIPTION	MARKED LANES	SURFACE WIDTH/TYPE*	AADT
STATE PRIMARY	R URB FRWY EXPWY	POSITIVE BARRIER	FULL	NHS	00.733	CROSSOVER - XO91	6	72I	77,601
					01.100 CO3281	DAISY AVE			
					01.100	STRUC #3018			
					01.420	BALTIMORE CITY LINE			
					01.420	SIGN: BALTIMORE			

ROUTE NUMBER: MD 372

INVENTORY DIRECTION: EAST

ROUTE NAME: WILKENS AVE

STATE SYSTEM	FUNCTIONAL CLASS	MEDIAN TYPE	ACCESS CONTROL	NHS	MILEPOINT	MILEPOINT DESCRIPTION	MARKED LANES	SURFACE WIDTH/TYPE*	AADT
STATE SECONDARY	R URB MINOR ART	NONE (UNDIV)	NONE	NOT NHS	00.000		2	24I	6,111
					00.000 MD166	ROLLING RD			
					00.000	TRAFFIC SIGNAL			
					00.020	SPUR TO MD 166			
					00.120	SPEED LIMIT 40 MPH			
					00.470 CO2972	RAMBLING DR			
		CURBED			00.520				
		ROUNDAABOUT			00.530		2	38I	
					00.530	BEGIN ROUNDAABOUT			
					00.534	SMALL STRUC #03505R0			
					00.550 CO2790	HILLTOP RD			
					00.550	ROUNDAABOUT - UMBC			
					00.550 SR 40	HILLTOP RD			
		CURBED			00.570		2	24I	
					00.570	END ROUNDAABOUT			
		NONE (UNDIV)			00.580				
					00.590 CO2793	FAIRWAY AVE			
					00.672	HIDDEN BLUFF CIR			
		PAINTED			00.710				
		CURBED			00.750		2	48I	
					00.820		4	48I	
					00.820 CO6457	WALKER AVE			
					00.820	CROSSOVER			
					00.840	SPUR FR WALKER AVE			

*A,B = UNIMPROVED; C = GRADED & DRAINED; D,E = SOIL, GRAVEL, STONE; F,G = LOW TYPE BITUMINOUS
H,I = HIGH TYPE BITUMINOUS; J = CONCRETE; K = BRICK; L = BLOCK

STATE HIGHWAY ADMINISTRATION OF MARYLAND
HIGHWAY INFORMATION SERVICES DIVISION
DATA SUPPORT GROUP

STATE HIGHWAY LOCATION REFERENCE

COUNTY: BALTIMORE

DISTRICT: 4

DATE: 12/31/13

ROUTE NUMBER: MD 372 CONTINUED

INVENTORY DIRECTION: EAST

ROUTE NAME: WILKENS AVE

STATE SYSTEM	FUNCTIONAL CLASS	MEDIAN TYPE	ACCESS CONTROL	NHS	MILEPOINT	MILEPOINT DESCRIPTION	MARKED LANES	SURFACE WIDTH/TYPE*	AADT
STATE SECONDARY	R URB MINOR ART	CURBED	NONE	NOT NHS	00.900	SPUR FR VALLEY RD	4	48I	6,111
					00.910				15,861
					00.910 CO2791	VALLEY RD			
					00.910	TRAFFIC SIGNAL			
					00.910	CROSSOVER			
					00.920	SPUR TO VALLEY RD			
					01.090 CO2794	PARADISE AVE			
					01.090	CROSSOVER			
					01.220 RP695- 6	RAMP 6 FR MD 372 EB TO IS 695 EB			
					01.240 CO2795	KENWOOD AVE W			
					01.240	CROSSOVER			
					01.310 RP695- 7	RAMP 7 FR MD 372 WB TO RAMP 6 (TO IS695)			
					01.320 RP695- 5	RAMP 5 FR IS 695 EB TO MD 372 WB			
					01.320	CROSSOVER			
					01.320	TRAFFIC SIGNAL			
					01.330 RP695- 8	RAMP 8 FR RAMP 5 (FR IS695) TO MD 372 EB			
					01.390 IS695	BALTO BELTWAY (OUTER LOOP)			
					01.410 IS695	BALTO BELTWAY (INNER LOOP)			
					01.410	STRUC #3119			
					01.410	EXIT #12B			
					01.420 RP695- 1	RAMP 1 FR IS 695 WB TO MD 372 WB			
					01.440				19,211
					01.440 RP695- 1	RAMP 1 FR IS 695 WB TO MD 372 WB			
					01.470 RP695-10	RAMP 10 FR RAMP 1 (FR IS695) TO MD 372			
					01.475 RP695- 3	RAMP 3 FR MD 372 EB TO RAMP 2 (TO IS695)			
					01.475	CROSSOVER			
					01.475	TRAFFIC SIGNAL			
					01.480 RP695- 4	RAMP 4 FR IS 695 NB TO MD 372 EB			
					01.490 RP695- 2	RAMP 2 FR MD 372 TO IS 695 WB			
					01.550	SPEED LIMIT 35 MPH			
					01.590 CO2979	PALLADI DR			
					01.640 CO2980	WILTON DR			
					01.640 CO6671	WILTON FARM DR			

*A,B = UNIMPROVED; C = GRADED & DRAINED; D,E = SOIL,GRAVEL,STONE; F,G = LOW TYPE BITUMINOUS
H,I = HIGH TYPE BITUMINOUS; J = CONCRETE; K= BRICK; L = BLOCK

STATE HIGHWAY ADMINISTRATION OF MARYLAND
HIGHWAY INFORMATION SERVICES DIVISION
DATA SUPPORT GROUP

STATE HIGHWAY LOCATION REFERENCE

COUNTY: BALTIMORE
DISTRICT: 4
DATE: 12/31/13

ROUTE NUMBER: MD 372 CONTINUED
INVENTORY DIRECTION: EAST
ROUTE NAME: WILKENS AVE

STATE SYSTEM	FUNCTIONAL CLASS	MEDIAN TYPE	ACCESS CONTROL	NHS	MILEPOINT	MILEPOINT DESCRIPTION	MARKED LANES	SURFACE WIDTH/TYPE*	AADT
STATE SECONDARY	R URB MINOR ART	CURBED	NONE	NOT NHS	01.640	CROSSOVER	4	48I	19,211
					01.700 CO2981	COURTNEY RD			
					01.810 CO2976	MAIDEN CHOICE LA			
					01.810	TRAFFIC SIGNAL			
					01.890 CO6635	PIGEON CT			
					01.890	SPEED LIMIT 30 MPH			
		CENTER TLA (UNDIV)			01.940		3	42I	17,671
					01.940 CO2982	ELM RIDGE AVE			
					01.980 CO2983	COLLEGE AVE			
		NONE (UNDIV)			02.010		3	36I	
					02.010 CO2984	ALAN DR			
		PAINTED			02.050		3	39I	
		NONE (UNDIV)			02.090		3	36I	
					02.130		2	24I	
					02.210 CO2984	ALAN DR			
					02.210 CO2985	DORCHESTER RD			
					02.260 CO2995	ST CHARLES AVE			
					02.320		2	36I	
					02.320 CO2992	BEECHFIELD AVE S			
					02.320 CO2987	KENSINGTON RD			
					02.320	TRAFFIC SIGNAL			
					02.356		2	48I	
					02.430		3	48I	
					02.430 CO3000	LEEDS AVE			
					02.470	BALTO CITY LINE			

ROUTE NUMBER: MD 439
INVENTORY DIRECTION: EAST
ROUTE NAME: OLD YORK RD

STATE SYSTEM	FUNCTIONAL CLASS	MEDIAN TYPE	ACCESS CONTROL	NHS	MILEPOINT	MILEPOINT DESCRIPTION	MARKED LANES	SURFACE WIDTH/TYPE*	AADT
STATE SECONDARY	R URB MINOR ART	CURBED	NONE	NOT NHS	00.000		2	28I	7,201
					00.000 MD 45	YORK RD			
					00.000	STOP SIGN			
					00.025	SPUR TO MD 45			

*A,B = UNIMPROVED; C = GRADED & DRAINED; D,E = SOIL, GRAVEL, STONE; F,G = LOW TYPE BITUMINOUS
H,I = HIGH TYPE BITUMINOUS; J = CONCRETE; K = BRICK; L = BLOCK

STATE HIGHWAY ADMINISTRATION OF MARYLAND
HIGHWAY INFORMATION SERVICES DIVISION
DATA SUPPORT GROUP

STATE HIGHWAY LOCATION REFERENCE

COUNTY: BALTIMORE

DISTRICT: 4

DATE: 12/31/13

ROUTE NUMBER: MD 439 CONTINUED

INVENTORY DIRECTION: EAST

ROUTE NAME: OLD YORK RD

STATE SYSTEM	FUNCTIONAL CLASS	MEDIAN TYPE	ACCESS CONTROL	NHS	MILEPOINT	MILEPOINT DESCRIPTION	MARKED LANES	SURFACE WIDTH/TYPE*	AADT
STATE SECONDARY	R URB MINOR ART	CURBED	NONE	NOT NHS	00.025	SPUR FR MD 45	2	28I	7,201
		NONE (UNDIV)			00.030		2	24I	
					00.080	SPEED LIMIT 45 MPH			
					00.110 RP 83- 6	RAMP 6 FR MD 439 EB TO IS 83 SB			
					00.120 RP 83- 7	RAMP 7 FR MD 439 WB TO RAMP 6 (TO IS 83)			
					00.130 RP 83- 5	RAMP 5 FR IS 83 SB TO MD 439			
					00.215	BEGIN BRIDGE			
					00.234	STRUC #3208			
					00.240 IS 83	HARRISBURG EXPWY			
					00.240	EXIT #36			
					00.260	END BRIDGE			
	RUR MAJ COLL				00.330				
					00.330 RP 83- 1	RAMP 1 FR IS 83 NB TO MD 439			
					00.340	PARK & RIDE			
					00.360 RP 83- 3	RAMP 3 FR MD 439 WB TO RAMP 2 (TO IS 83)			
					00.410 RP 83- 2	RAMP 2 FR MD 439 EB TO IS 83 NB			
					00.690		2	22I	
					00.870 CO117	LENTZ RD			
					00.910 CO 85	SAMPSON RD			
					01.370 CO111	BOND RD			
					02.280 CO110	GIBSON RD			
					02.420 CO102	JORDAN SAW MILL RD			
					02.570 CO6190	JORDAN MILL CT			
					02.830		2	24I	
					03.020				5,021
					03.020 CO108	WEST LIBERTY RD			
					03.470 CO101	ENSOR RD			
					04.190 CO106	OPENSHAW RD			
					04.220 CO 96	GRAYSTONE RD			
					04.240	SPEED LIMIT 50 MPH			
					04.275	DRAINAGE STRUC #03358X0			
					04.610 CO104	BURKE RD			
					04.850 CO6313	TRUNK RD			
					04.990 CO6314	TWIG CT			

*A,B = UNIMPROVED; C = GRADED & DRAINED; D,E = SOIL,GRAVEL,STONE; F,G = LOW TYPE BITUMINOUS
H,I = HIGH TYPE BITUMINOUS; J = CONCRETE; K= BRICK; L = BLOCK

STATE HIGHWAY LOCATION REFERENCE

COUNTY: BALTIMORE
DISTRICT: 4
DATE: 12/31/13

ROUTE NUMBER: MD 439 CONTINUED

INVENTORY DIRECTION: EAST

ROUTE NAME: OLD YORK RD

STATE SYSTEM	FUNCTIONAL CLASS	MEDIAN TYPE	ACCESS CONTROL	NHS	MILEPOINT	MILEPOINT DESCRIPTION	MARKED LANES	SURFACE WIDTH/TYPE*	AADT
STATE SECONDARY	R RUR MAJ COLL	NONE (UNDIV)	NONE	NOT NHS	05.310 CO105	KIRKWOOD SHOP RD	2	24I	5,021
					05.560 CO 99	GARRETT RD			
					05.560 CO6452	JOLLY ACRES RD			
					05.970	HARFORD CO/L			

ROUTE NUMBER: MD 542

INVENTORY DIRECTION: NORTH

ROUTE NAME: LOCH RAVEN BLVD

STATE SYSTEM	FUNCTIONAL CLASS	MEDIAN TYPE	ACCESS CONTROL	NHS	MILEPOINT	MILEPOINT DESCRIPTION	MARKED LANES	SURFACE WIDTH/TYPE*	AADT
STATE SECONDARY	R URB OPA	CURBED	NONE	NHS	00.000		4	48I	25,491
					00.000	BALTIMORE CITY LINE			
					00.020				
					00.020 CO3396	LOCH HILL RD			
					00.020	TRAFFIC SIGNAL			
					00.050	CROSSOVER - XO72			
					00.088	ST. ANDREWS CHURCH			
					00.174	LOCH HILL EKKLESIA CHURCH			
					00.180 CO1300	REGISTER AVE			
					00.180	DIRECTIONAL CROSSOVER			
					00.230	SPUR TO HILLEN RD - SP322			
					00.240				33,591
					00.240 CO3398	HILLEN RD			
					00.240	DIRECTIONAL CROSSOVER - XO117			
					00.260	SPUR FR HILLEN RD - SP424			
					00.287		5	60I	
					00.320 CO3393	SHEFFORD RD			
					00.410 CO3385	GLENDALE RD			
					00.410 CO3400	DEANWOOD RD			
					00.410	TRAFFIC SIGNAL			
					00.450	LOCH RAVEN U.M.C.			
					00.513	CROSSOVER - XO111			
					00.542	ENT TO BALTO CO FIRE STATION #11			
					00.560 CO3399	SAYWARD AVE			
					00.560	CROSSOVER			

*A,B = UNIMPROVED; C = GRADED & DRAINED; D,E = SOIL, GRAVEL, STONE; F,G = LOW TYPE BITUMINOUS
H,I = HIGH TYPE BITUMINOUS; J = CONCRETE; K = BRICK; L = BLOCK

STATE HIGHWAY ADMINISTRATION OF MARYLAND
HIGHWAY INFORMATION SERVICES DIVISION
DATA SUPPORT GROUP

STATE HIGHWAY LOCATION REFERENCE

COUNTY: BALTIMORE
DISTRICT: 4
DATE: 12/31/13

ROUTE NUMBER: MD 542 CONTINUED
INVENTORY DIRECTION: NORTH
ROUTE NAME: LOCH RAVEN BLVD

STATE SYSTEM	FUNCTIONAL CLASS	MEDIAN TYPE	ACCESS CONTROL	NHS	MILEPOINT	MILEPOINT DESCRIPTION	MARKED LANES	SURFACE WIDTH/TYPE*	AADT
STATE SECONDARY	R URB OPA	CURBED	NONE	NHS	00.600	SPEED LIMIT 40 MPH	5	60I	33,591
					00.700	GOUCHER BLVD (SB\L)			
					00.730 CO3333	GOUCHER BLVD			
					00.730	TRAFFIC SIGNAL			
					00.730	DIRECTIONAL CROSSOVER			
					00.770	CROSSOVER - XO29			
					00.780	SPUR TO GOUCHER BLVD - SP226			
					00.870		4	48I	
					00.870	ENT TO LOCH RAVEN PLAZA			
					00.870	TRAFFIC SIGNAL			
					00.960	SPUR TO TAYLOR AVE - SP297			
					00.960	SPUR FR TAYLOR AVE - SP321			
					00.980				19,071
					00.980 CO3481	TAYLOR AVE			
					00.980	TRAFFIC SIGNAL			
					00.990	SPUR FR TAYLOR AVE - SP8			
					00.990	SPUR TO TAYLOR AVE - SP412			
					01.110	ALLEY			
					01.260 CO3472	GLEN KEITH BLVD			
					01.260	TRAFFIC SIGNAL			
					01.390 CO3467	LOCH NESS RD			
					01.530 CO3465	ABERDEEN RD			
					01.670 CO3480	THETFORD RD			
					01.730 CO3460	EDGEWOOD RD			
					01.750				20,621
					01.750 CO3482	PUTTY HILL AVE			
					01.750	TRAFFIC SIGNAL			
					01.770	SPUR FR PUTTY HILL AVE - SP142			
					01.790 CO3483	MYAMBY RD			
					01.880 CO3485	JOAN AVE			
					01.880 CO3484	MUSSULA RD			
					01.880	TRAFFIC SIGNAL			
					01.880	CROSSOVER			
					01.920 CO3490	AMUSKAI RD			
					01.946	LOCH RAVEN BAPTIST CHURCH			

*A,B = UNIMPROVED; C = GRADED & DRAINED; D,E = SOIL,GRAVEL,STONE; F,G = LOW TYPE BITUMINOUS
H,I = HIGH TYPE BITUMINOUS; J = CONCRETE; K= BRICK; L = BLOCK

STATE HIGHWAY LOCATION REFERENCE

COUNTY: BALTIMORE
DISTRICT: 4
DATE: 12/31/13

ROUTE NUMBER: MD 542 CONTINUED

INVENTORY DIRECTION: NORTH

ROUTE NAME: LOCH RAVEN BLVD

STATE SYSTEM	FUNCTIONAL CLASS	MEDIAN TYPE	ACCESS CONTROL	NHS	MILEPOINT	MILEPOINT DESCRIPTION	MARKED LANES	SURFACE WIDTH/TYPE*	AADT
STATE SECONDARY	R URB OPA	CURBED	NONE	NHS	01.954	HOLY CROSS LUTHERAN CHURCH	4	48I	20,621
					01.970 CO3487	NATURO RD			
					02.030 CO3500	WHITE OAK AVE			
					02.080 CO3488	YAKONA RD			
					02.170	SPUR FR JOPPA RD E - SP238			
					02.180		4	48J	35,571
					02.180 CO8762	JOPPA RD E			
					02.180	TRAFFIC SIGNAL			
					02.200	SPUR FR JOPPA RD E - SP345			
					02.240 OP572	LOCH BEND DR			
					02.240	CROSSOVER			
					02.280		5	60J	
					02.360 RP695- 4	RAMP 4 FR MD 542 NB TO IS 695 EB			
					02.420 RP695- 5	RAMP 5 FR IS 695 SB TO MD 542 EB			
					02.440	CROSSOVER - XO100			
					02.490		4	48J	
					02.500 IS695	BALTO BELTWAY (INNER LOOP)			
					02.500	STRUC #3165			
					02.500	EXIT #29B			
					02.510 IS695	BALTO BELTWAY (OUTER LOOP)			
					02.520	SPUR TO CROMWELL BRIDGE RD - SP159			
					02.588	SPUR FR CROMWELL BRIDGE RD - SP442			
					02.620 CO3353	CROMWELL BRIDGE RD			
					02.620 RP695- 1	RAMP 1 FR CROMWELL BRDG RD TO IS 695 WB			
					02.620 RP695- 7	RAMP 7 FR IS 695 WB TO CROMWELL BRDG RD			
					02.620	TRAFFIC SIGNAL			

ROUTE NUMBER: MD 562

INVENTORY DIRECTION: NORTH

ROUTE NAME: OLD YORK RD

STATE SYSTEM	FUNCTIONAL CLASS	MEDIAN TYPE	ACCESS CONTROL	NHS	MILEPOINT	MILEPOINT DESCRIPTION	MARKED LANES	SURFACE WIDTH/TYPE*	AADT
STATE SECONDARY	R RUR MAJ COLL	NONE (UNDIV)	NONE	NOT NHS	00.000		2	22I	1,900
					00.000 CO251	OLD YORK RD (BACK)			

*A,B = UNIMPROVED; C = GRADED & DRAINED; D,E = SOIL,GRAVEL,STONE; F,G = LOW TYPE BITUMINOUS
H,I = HIGH TYPE BITUMINOUS; J = CONCRETE; K= BRICK; L = BLOCK

STATE HIGHWAY ADMINISTRATION OF MARYLAND
HIGHWAY INFORMATION SERVICES DIVISION
DATA SUPPORT GROUP

STATE HIGHWAY LOCATION REFERENCE

COUNTY: BALTIMORE
DISTRICT: 4
DATE: 12/31/13

ROUTE NUMBER: MD 562 CONTINUED

INVENTORY DIRECTION: NORTH

ROUTE NAME: OLD YORK RD

STATE SYSTEM	FUNCTIONAL CLASS	MEDIAN TYPE	ACCESS CONTROL	NHS	MILEPOINT	MILEPOINT DESCRIPTION	MARKED LANES	SURFACE WIDTH/TYPE*	AADT
STATE SECONDARY	R RUR MAJ COLL	NONE (UNDIV)	NONE	NOT NHS	00.000 CO233	MARKOE RD	2	22I	1,900
					00.100	SPEED LIMIT 40 MPH			
					00.450 CO253	HOUCKS MILL RD			
					00.650 CO252	OLD YORK RD			
					01.390 MD138	TROYER RD			

ROUTE NUMBER: MD 587

INVENTORY DIRECTION: NORTH

ROUTE NAME: WILSON POINT RD

STATE SYSTEM	FUNCTIONAL CLASS	MEDIAN TYPE	ACCESS CONTROL	NHS	MILEPOINT	MILEPOINT DESCRIPTION	MARKED LANES	SURFACE WIDTH/TYPE*	AADT
STATE SECONDARY	R URB COLL	CURBED	NONE	NOT NHS	00.000		3	48I	5,694
					00.000 CO6795	WILSON POINT RD (BACK)			
					00.000 CO4698	DOGWOOD DR			
					00.000	STRAWBERRY POINT RD			
					00.100	SPEED LIMIT 35 MPH			
					00.110	MIDDLE RIVER VOL. FIRE CO.			
					00.110	CROSSOVER - XO20			
					00.150 CO4703	CYPRESS DR			
					00.150	CROSSOVER			
					00.240 CO4704	BEECH DR			
					00.240	CROSSOVER			
					00.310 CO4706	ALDER DR			
					00.310	CROSSOVER			
					00.550		4	48I	
					00.550	ENT TO MARTIN STATE AIRPORT			
					00.550	CROSSOVER - XO15			
					00.690 CO6215	DARK HEAD COVE RD			
					00.690	CROSSOVER			
					00.754	CROSSOVER - XO21			
					00.990	MIDDLE RIVER POST OFFICE			
					01.010	CHESAPEAKE PARK PLAZA			
					01.010	CROSSOVER			
					01.120	SPUR FR MD 150 - SP446			
					01.120	SPUR TO MD 150 - SP430			

*A,B = UNIMPROVED; C = GRADED & DRAINED; D,E = SOIL, GRAVEL, STONE; F,G = LOW TYPE BITUMINOUS
H,I = HIGH TYPE BITUMINOUS; J = CONCRETE; K = BRICK; L = BLOCK

STATE HIGHWAY LOCATION REFERENCE

COUNTY: BALTIMORE

DISTRICT: 4

DATE: 12/31/13

ROUTE NUMBER: MD 587 CONTINUED

INVENTORY DIRECTION: NORTH

ROUTE NAME: WILSON POINT RD

STATE SYSTEM	FUNCTIONAL CLASS	MEDIAN TYPE	ACCESS CONTROL	NHS	MILEPOINT	MILEPOINT DESCRIPTION	MARKED LANES	SURFACE WIDTH/TYPE*	AADT
STATE SECONDARY	R URB COLL	CURBED	NONE	NOT NHS	01.140 MD150	EASTERN BLVD	4	48I	5,694
					01.140	TRAFFIC SIGNAL			

ROUTE NUMBER: MD 588

INVENTORY DIRECTION: NORTH

ROUTE NAME: GOLDEN RING RD

STATE SYSTEM	FUNCTIONAL CLASS	MEDIAN TYPE	ACCESS CONTROL	NHS	MILEPOINT	MILEPOINT DESCRIPTION	MARKED LANES	SURFACE WIDTH/TYPE*	AADT
STATE SECONDARY	R URB MINOR ART	NONE (UNDIV)	NONE	NOT NHS	00.000		2	24I	19,601
					00.000 CO4453	GOLDEN RING RD (BACK)			
					00.000 MD 7	PHILADELPHIA RD			
					00.000	TRAFFIC SIGNAL			
					00.070		3	36I	
					00.090		2	24I	
					00.100	GOLDEN RING FIRE STATION NO. 16			
					00.170 CO4373	KERN AVE			
					00.230 OP4375	ROSEDALE GARDEN WAY			
					00.230 CO4375	AKRON RD			
					00.270 CO4371	DELEGGE RD			
					00.290 CO4376	BASSETT RD			
					00.300	SPEED LIMIT 30 MPH			
					00.310 CO7776	WILENOAK CT			
					00.360 CO4379	COCO RD			
					00.440 CO4378	DAYTONA RD			
					00.520		2	30I	
					00.540		2	24I	
					00.580				11,182
					00.580 CO4372	KENWOOD AVE			
					00.580 CO4357	GOLDEN RING RD			
					00.580	TRAFFIC SIGNAL			
		PAINTED			00.636				
		NONE (UNDIV)			00.690				
					00.690 CO4394	WEYBURN RD			
		PAINTED			00.705				
		NONE (UNDIV)			00.750				

NAME: KENWOOD AVE

*A,B = UNIMPROVED; C = GRADED & DRAINED; D,E = SOIL, GRAVEL, STONE; F,G = LOW TYPE BITUMINOUS
H,I = HIGH TYPE BITUMINOUS; J = CONCRETE; K = BRICK; L = BLOCK

STATE HIGHWAY ADMINISTRATION OF MARYLAND
HIGHWAY INFORMATION SERVICES DIVISION
DATA SUPPORT GROUP

STATE HIGHWAY LOCATION REFERENCE

COUNTY: BALTIMORE
DISTRICT: 4
DATE: 12/31/13

ROUTE NUMBER: MD 588 CONTINUED
INVENTORY DIRECTION: NORTH
ROUTE NAME: KENWOOD AVE

STATE SYSTEM	FUNCTIONAL CLASS	MEDIAN TYPE	ACCESS CONTROL	NHS	MILEPOINT	MILEPOINT DESCRIPTION	MARKED LANES	SURFACE WIDTH/TYPE*	AADT
STATE SECONDARY	R URB MINOR ART	NONE (UNDIV)	NONE	NOT NHS	00.780 CO4371	DELEGGE RD	2	24I	11,182
					00.780 CO4359	HAZELWOOD AVE			
					00.780	TRAFFIC SIGNAL			
		PAINTED			00.800				
		NONE (UNDIV)			00.850				
					00.870 CO4366	SHADY SPRING AVE			
					00.900	SPUR FR SHADY SPRING AVE			
					01.151	BEGIN BRIDGE			
					01.170 RP 95- 4	RAMP 4 FR IS 95 NB TO RP 5 (TO IS695 EB)			
					01.190 IS 95	J F K MEMORIAL HWY			
					01.190	STRUC #BX631			
					01.200 RP 95- 6	RAMP 6 FR IS 695 EB TO IS 95 SB			
					01.228	END BRIDGE			
					01.360 CO4271	NORTH LA			
					01.500	OVERLEA HIGH SCHOOL			
					01.640 CO4273	EAST AVE			
					01.730 CO4272	EAST AVE			
					01.780 CO4275	CLIFFWOOD RD			
					01.830				7,294
					01.830 CO4457	LILLIAN HOLT DR			
					01.830	TRAFFIC SIGNAL			
					01.880 CO4277	MC CORMICK AVE			
		PAINTED			01.900				
					01.900 CO4267	TRUMPS MILL RD			
					01.920 CO4261	BROOKWOOD AVE			
					01.940	SIGN: END STATE MAINTENANCE			
					01.940 CO4280	KENWOOD AVE (AHEAD)			

ROUTE NUMBER: MD 644C
INVENTORY DIRECTION: WEST
ROUTE NAME: LINDEN AVE SPUR

STATE SYSTEM	FUNCTIONAL CLASS	MEDIAN TYPE	ACCESS CONTROL	NHS	MILEPOINT	MILEPOINT DESCRIPTION	MARKED LANES	SURFACE WIDTH/TYPE*	AADT
STATE SECONDARY	R URB LOCAL	NONE (UNDIV)	NONE	NOT NHS	00.000		2	30I	0
					00.000 US 1	SOUTHWESTERN BLVD			

*A,B = UNIMPROVED; C = GRADED & DRAINED; D,E = SOIL, GRAVEL, STONE; F,G = LOW TYPE BITUMINOUS
H,I = HIGH TYPE BITUMINOUS; J = CONCRETE; K = BRICK; L = BLOCK

STATE HIGHWAY LOCATION REFERENCE

COUNTY: BALTIMORE
DISTRICT: 4
DATE: 12/31/13

ROUTE NUMBER: MD 644C CONTINUED

INVENTORY DIRECTION: WEST

ROUTE NAME: LINDEN AVE SPUR

STATE SYSTEM	FUNCTIONAL CLASS	MEDIAN TYPE	ACCESS CONTROL	NHS	MILEPOINT	MILEPOINT DESCRIPTION	MARKED LANES	SURFACE WIDTH/TYPE*	AADT
STATE SECONDARY	R URB LOCAL	NONE (UNDIV)	NONE	NOT NHS	00.000	TRAFFIC SIGNAL	2	30I	0
					00.025 CO3033	LINDEN AVE			
					00.025 CO3152	SULPHUR SPRING RD			

ROUTE NUMBER: MD 644D

INVENTORY DIRECTION: WEST

ROUTE NAME: SELMA AVE SPUR

STATE SYSTEM	FUNCTIONAL CLASS	MEDIAN TYPE	ACCESS CONTROL	NHS	MILEPOINT	MILEPOINT DESCRIPTION	MARKED LANES	SURFACE WIDTH/TYPE*	AADT
STATE SECONDARY	R URB LOCAL	NONE (UNDIV)	NONE	NOT NHS	00.000		2	30I	0
					00.000 US 1	SOUTHWESTERN BLVD			
					00.000	STOP SIGN			
					00.025 CO3032	SELMA AVE			

ROUTE NUMBER: MD 648E

INVENTORY DIRECTION: NORTH

ROUTE NAME: OLD ANNAPOLIS RD

STATE SYSTEM	FUNCTIONAL CLASS	MEDIAN TYPE	ACCESS CONTROL	NHS	MILEPOINT	MILEPOINT DESCRIPTION	MARKED LANES	SURFACE WIDTH/TYPE*	AADT
STATE SECONDARY	R URB MINOR ART	NONE (UNDIV)	NONE	NOT NHS	00.000		2	24I	11,281
					00.000	ANNE ARUNDEL CO/L			
					00.000	STRUC #2056 PATAPSCO RIVER			
					00.040	END BRIDGE			
					00.100 CO3326	MANOFF RD			
					00.110	SPEED LIMIT 40 MPH			
					00.150		2	40I	
					00.150 CO3325	HOFFMAN AVE			
					00.345	SPEED LIMIT 30 MPH			
					00.380 IS895	HARBOR TUNNEL THRUWAY			
					00.380	STRUC #BY051			
					00.450 CO3298	YARNALL RD			
					00.480 CO3324	DELAWARE AVE			
					00.540 CO3323	NEW YORK AVE			
					00.600 CO3322	OHIO AVE			
					00.660 CO3300	VIRGINIA AVE			

*A,B = UNIMPROVED; C = GRADED & DRAINED; D,E = SOIL, GRAVEL, STONE; F,G = LOW TYPE BITUMINOUS
H,I = HIGH TYPE BITUMINOUS; J = CONCRETE; K = BRICK; L = BLOCK

STATE HIGHWAY ADMINISTRATION OF MARYLAND
HIGHWAY INFORMATION SERVICES DIVISION
DATA SUPPORT GROUP

STATE HIGHWAY LOCATION REFERENCE

COUNTY: BALTIMORE
DISTRICT: 4
DATE: 12/31/13

ROUTE NUMBER: MD 648E CONTINUED
INVENTORY DIRECTION: NORTH
ROUTE NAME: OLD ANNAPOLIS RD

STATE SYSTEM	FUNCTIONAL CLASS	MEDIAN TYPE	ACCESS CONTROL	NHS	MILEPOINT	MILEPOINT DESCRIPTION	MARKED LANES	SURFACE WIDTH/TYPE*	AADT
STATE SECONDARY	R URB MINOR ART	NONE (UNDIV)	NONE	NOT NHS	00.660	TRAFFIC SIGNAL	2	40I	11,281
					00.720 CO3321	ILLINOIS AVE			
					00.730	BALTO HIGHLANDS E.S. ATHLETIC FIELD			
					00.780 CO3320	GEORGIA AVE			
					00.808	BALTIMORE HIGHLANDS ELEMENTARY SCHOOL			
					00.840 CO3319	VERMONT AVE			
					00.900		2	30I	
					00.900 CO3318	FLORIDA AVE			
					00.950		2	36I	
					00.950 CO3304	MAPLE RD			
		CENTER TLA (UNDIV)			00.960		2	24I	
					00.960 CO3317	MICHIGAN AVE			
					01.030 CO3316	PENNSYLVANIA AVE			
					01.070 CO3290	PARK DR			
					01.090 CO3314	ALABAMA AVE			
					01.115	ATHLETIC FIELD			
					01.150 CO3313	TENNESSEE AVE			
					01.165	BALTIMORE COUNTY HEALTH CENTER			
					01.200 CO3305	LOUISIANA AVE			
					01.209 CO3292	ALDERWOOD RD			
					01.290 CO3289	OAK GROVE AVE			
		NONE (UNDIV)			01.340				
		CENTER TLA (UNDIV)			01.370				10,631
					01.370 CO3281	DAISY AVE			
					01.370 CO3288	ROSE AVE			
					01.370	TRAFFIC SIGNAL			
					01.440 CO3284	VIOLET AVE			
					01.440 CO3283	ARBUTUS AVE			
		PAINTED			01.460				
		NONE (UNDIV)			01.490		2	36I	
					01.500	BALTO CITY LINE			

*A,B = UNIMPROVED; C = GRADED & DRAINED; D,E = SOIL, GRAVEL, STONE; F,G = LOW TYPE BITUMINOUS
H,I = HIGH TYPE BITUMINOUS; J = CONCRETE; K = BRICK; L = BLOCK

STATE HIGHWAY ADMINISTRATION OF MARYLAND
HIGHWAY INFORMATION SERVICES DIVISION
DATA SUPPORT GROUP

STATE HIGHWAY LOCATION REFERENCE

COUNTY: BALTIMORE

DISTRICT: 4

DATE: 12/31/13

ROUTE NUMBER: MD 695
INVENTORY DIRECTION: NORTH
ROUTE NAME: BALTIMORE BELTWAY (INNER LOOP)

STATE SYSTEM	FUNCTIONAL CLASS	MEDIAN TYPE	ACCESS CONTROL	NHS	MILEPOINT	MILEPOINT DESCRIPTION	MARKED LANES	SURFACE WIDTH/TYPE*	AADT
STATE PRIMARY	R URB FRWY EXPWY	POSITIVE BARRIER	FULL	NHS	00.000		4	48I	105,450
					00.000	IS695 BALTO BELTWAY (INNER LOOP)			
					00.000	DRAINAGE STRUC #03346X5/X6			
					00.033		5	60I	
					00.035	RP 95- 2 RAMP 2 FR MD 695 WB TO RP 3 (TO IS95 NB)			
					00.195	RP 95- 5 RAMP 5 FR RP 8 (FR IS95 SB) TO MD 695 EB			
					00.420		6	72I	
					00.420	RP695- 2 RAMP 2 FR MD 7 TO MD 695 NB			
					00.505	MILE MARKER OL 35.5			
					00.505	MILE MARKER IL 35.5			
					00.538	RP695- 8 RAMP 8 FR MD 695 SB TO MD 7 WB			
					00.639	RP695- 1 RAMP 1 FR MD 695 NB TO MD 7 WB			
					00.690				104,290
					00.690	MD 7 PHILADELPHIA RD			
					00.690	STRUC #3190			
					00.690	EXIT #34			
					00.800	RP695- 6 RAMP 6 FR MD 7 EB TO MD 695 SB			
					00.850	RP695- 2 RAMP 2 FR US 40 WB TO MD 695 NB			
					00.890	RP695- 8 RAMP 8 FR MD 695 SB TO GOLDEN RING RD			
					00.970	RP695- 1 RAMP 1 FR MD 695 NB TO US 40 WB			
					00.990	RP695- 7 RAMP 7 FR GOLDEN RING RD TO MD 695 SB			
					01.010		6	72J	
					01.010	BEGIN BRIDGE			
					01.030				94,260
					01.030	US 40 PULASKI HWY			
					01.030	STRUC #3191			
					01.030	EXIT #35			
					01.050		5	60I	
					01.050	END BRIDGE			
					01.060	RP695- 5 RAMP 5 FR MD 695 SB TO US 40 EB			
					01.060	RP695- 3 RAMP 3 FR US 40 EB TO MD 695 NB			
					01.085	MILE MARKER OL 36			
					01.085	MILE MARKER IL 36			

*A,B = UNIMPROVED; C = GRADED & DRAINED; D,E = SOIL, GRAVEL, STONE; F,G = LOW TYPE BITUMINOUS
H,I = HIGH TYPE BITUMINOUS; J = CONCRETE; K = BRICK; L = BLOCK

STATE HIGHWAY ADMINISTRATION OF MARYLAND
HIGHWAY INFORMATION SERVICES DIVISION
DATA SUPPORT GROUP

STATE HIGHWAY LOCATION REFERENCE

COUNTY: BALTIMORE

DISTRICT: 4

DATE: 12/31/13

ROUTE NUMBER: MD 695 CONTINUED
INVENTORY DIRECTION: NORTH
ROUTE NAME: BALTIMORE BELTWAY (INNER LOOP)

STATE SYSTEM	FUNCTIONAL CLASS	MEDIAN TYPE	ACCESS CONTROL	NHS	MILEPOINT	MILEPOINT DESCRIPTION	MARKED LANES	SURFACE WIDTH/TYPE*	AADT
STATE PRIMARY	R URB FRWY EXPWY	POSITIVE BARRIER	FULL	NHS	01.130		5	60J	94,260
					01.130	RP695- 6 RAMP 6 FR US 40 EB TO MD 695 SB			
					01.130	BEGIN BRIDGE			
					01.140	R/R #CSX 140 827 F			
					01.140	STRUC #3250			
					01.150		5	60I	
					01.150	END BRIDGE			
					01.280	RP695- 4 RAMP 4 FR MD 695 NB TO US 40 EB			
					01.350		5	60J	
					01.350	BEGIN BRIDGE			
					01.360	CO4542 KELSO DR			
					01.360	STRUC #3251			
					01.370		5	60I	
					01.370	END BRIDGE			
					01.400		4	48I	69,290
					01.400	MD702 SOUTHEAST BLVD			
					01.400	EXIT #36			
					01.550		4	48J	
					01.550	BEGIN BRIDGE			
					01.590	R/R #ATK 530 744 U			
					01.590	STRUC #3284 & #3283			
					01.630		4	48I	
					01.630	END BRIDGE			
					01.690	RP695- 4 RAMP 4 FR MD 695 NB TO MD 702 EB			
					01.790	RP695- 7 RAMP 7 FR MD 702 WB TO MD 695 SB			
					01.796	RP695- 7 RAMP 7 FR MD 702 WB TO MD 695 SB			
					01.900	MD702 SOUTHEAST BLVD			
					01.900	STRUC #3282			
					01.975	DRAINAGE STRUC #03117X0			
		UNPROTECTED			01.988				
					01.990	SPEED LIMIT 55 MPH			
					02.058	CROSSOVER - XO60			
					02.113	MILE MARKER IL 37			
					02.132	DRAINAGE STRUC #03118X0			
					02.210	STRUC #3281 NORTHEAST CREEK			

*A,B = UNIMPROVED; C = GRADED & DRAINED; D,E = SOIL, GRAVEL, STONE; F,G = LOW TYPE BITUMINOUS
H,I = HIGH TYPE BITUMINOUS; J = CONCRETE; K = BRICK; L = BLOCK

STATE HIGHWAY ADMINISTRATION OF MARYLAND
HIGHWAY INFORMATION SERVICES DIVISION
DATA SUPPORT GROUP

STATE HIGHWAY LOCATION REFERENCE

COUNTY: BALTIMORE
DISTRICT: 4
DATE: 12/31/13

ROUTE NUMBER: MD 695 CONTINUED
INVENTORY DIRECTION: NORTH
ROUTE NAME: BALTIMORE BELTWAY (INNER LOOP)

STATE SYSTEM	FUNCTIONAL CLASS	MEDIAN TYPE	ACCESS CONTROL	NHS	MILEPOINT	MILEPOINT DESCRIPTION	MARKED LANES	SURFACE WIDTH/TYPE*	AADT
STATE PRIMARY	R URB FRWY EXPWY	POSITIVE BARRIER	FULL	NHS	02.353		4	48I	69,290
					02.488		4	48J	
					02.488	BEGIN BRIDGE			
					02.500	R/R #ATK 530 743 M			
					02.500	STRUC #3276			
					02.590		4	48I	
					02.590	END BRIDGE			
					02.637	MILE MARKER IL 37.5			
					03.180	MILE MARKER IL 38			
					03.210		4	48J	
					03.210	BEGIN BRIDGE			
					03.220	CO5069 CHESACO AVE			
					03.220	STRUC #3257			
					03.230		4	48I	
					03.230	END BRIDGE			
					03.390		4	48J	
					03.390	BEGIN BRIDGE			
					03.410	R/R #ATK 530 741 Y			
					03.410	STRUC #3238			
					03.410	CO5061 PHILADELPHIA AVE			
					03.770	RP695- 1 RAMP 1 FR MD 157 NB TO MD 695 WB			
					03.790		4	48I	
					03.790	END BRIDGE			
					03.816	CROSSOVER - XO73			
					03.850	CO5135 DIAMOND POINT RD			
					03.850	STRUC #325800			
					03.860	RP695- 8 RAMP 8 FR MD 695 SB TO MD 150 WB			
		UNPROTECTED			03.980				
		POSITIVE BARRIER			04.085				
					04.120	RP695- 7 RAMP 7 FR MD 150 WB TO MD 695 SB			
					04.130		4	48J	
					04.130	BEGIN BRIDGE			
					04.160				42,320
					04.160	MD150 EASTERN AVE			
					04.160	STRUC #3226			

*A,B = UNIMPROVED; C = GRADED & DRAINED; D,E = SOIL, GRAVEL, STONE; F,G = LOW TYPE BITUMINOUS
H,I = HIGH TYPE BITUMINOUS; J = CONCRETE; K = BRICK; L = BLOCK

STATE HIGHWAY LOCATION REFERENCE

COUNTY: BALTIMORE

DISTRICT: 4

DATE: 12/31/13

ROUTE NUMBER: MD 695 CONTINUED

INVENTORY DIRECTION: NORTH

ROUTE NAME: BALTIMORE BELTWAY (INNER LOOP)

STATE SYSTEM	FUNCTIONAL CLASS	MEDIAN TYPE	ACCESS CONTROL	NHS	MILEPOINT	MILEPOINT DESCRIPTION	MARKED LANES	SURFACE WIDTH/TYPE*	AADT
STATE PRIMARY	R URB FRWY EXPWY	POSITIVE BARRIER UNPROTECTED	FULL	NHS	04.160	EXIT #38	4	48J	42,320
					04.180		4	48I	
					04.180	END BRIDGE			
					04.230	MILE MARKER IL 39			
					04.230	MILE MARKER OL 39			
					04.250	RP695- 5 RAMP 5 FR MD 695 SB TO MD 150 EB			
					04.280	RP695- 6 RAMP 6 FR MD 695 EB TO MD 157 SB			
		POSITIVE BARRIER			04.380				
					04.490	BEGIN BRIDGE			
					04.520	RP695- 1 RAMP 1 FR MD 157 NB TO MD 695 WB			
					04.520	STRUC #3225			
					04.520	EXIT #39			
					04.560	END BRIDGE			
					04.600	R/R #CR 530 545 S			
					04.600	R/R #CR 530 544 K			
					04.600	STRUC #3224			
					04.600	BEGIN BRIDGE			
					04.620	RP695- 4 RAMP 4 FR MD 695 NB TO MD 150 EB			
					04.640	END BRIDGE			
					04.670	MD151 NORTH POINT BLVD (SB/L)			
					04.693	MILE MARKER OL 39.5			
					04.693	MILE MARKER IL 39.5			
					04.760	BEGIN BRIDGE			
					04.780	MD151 NORTH POINT BLVD			
					04.780	STRUC #3223			
					04.800	END BRIDGE			
					04.810	RP695- 5 RAMP 5 FR MD 695 SB TO MD 151 EB			
					04.910	RP695- 2 RAMP 2 FR MD 151 WB TO MD 695 NB			
		UNPROTECTED			05.020				
					05.243	MILE MARKER IL 40			
					05.243	MILE MARKER OL 40			
					05.451	RP695- 6 RAMP 6 FR MD 151 EB TO MD 695 SB			
					05.461				28,251
					05.461	MD151 NORTH POINT BLVD			
					05.461	STRUC #3272			

*A,B = UNIMPROVED; C = GRADED & DRAINED; D,E = SOIL, GRAVEL, STONE; F,G = LOW TYPE BITUMINOUS
H,I = HIGH TYPE BITUMINOUS; J = CONCRETE; K = BRICK; L = BLOCK

STATE HIGHWAY LOCATION REFERENCE

COUNTY: BALTIMORE

DISTRICT: 4

DATE: 12/31/13

ROUTE NUMBER: MD 695 CONTINUED

INVENTORY DIRECTION: NORTH

ROUTE NAME: BALTIMORE BELTWAY (INNER LOOP)

STATE SYSTEM	FUNCTIONAL CLASS	MEDIAN TYPE	ACCESS CONTROL	NHS	MILEPOINT	MILEPOINT DESCRIPTION	MARKED LANES	SURFACE WIDTH/TYPE*	AADT
STATE PRIMARY	R URB FRWY EXPWY	UNPROTECTED	FULL	NHS	05.461	EXIT #40	4	48I	28,251
					05.510		4	58I	
					05.576	DRAINAGE STRUC #03122X0			
					05.612		4	48I	
					05.612	RP695- 1 RAMP 1 FR MD 695 NB TO MD 151 WB			
					05.802	MILE MARKER OL 40.5			
					05.802	MILE MARKER IL 40.5			
					05.810	SPEED LIMIT 55 MPH			
					05.832	ATR STATION #0074 (CABINET OUTER LOOP)			
					05.842	CO5510 TRAPPE RD			
					05.842	STRUC #3247			
					06.180	RP695- 2 RAMP 2 FR COVE RD WB TO MD 695 NB			
					06.200	RP695- 8 RAMP 8 FR MD 695 SB TO COVE RD WB			
					06.321	MILE MARKER OL 41			
					06.321	MILE MARKER IL 41			
					06.487				29,640
					06.487	CO5820 COVE RD			
					06.487	STRUC #3248			
					06.487	EXIT #41			
					06.795	RP695- 6 RAMP 6 FR COVE RD EB TO MD 695 SB			
					06.795	RP695- 4 RAMP 4 FR MD 695 NB TO COVE RD EB			
					06.838	MILE MARKER OL 41.5			
					06.838	MILE MARKER IL 41.5			
					07.120	VARIABLE MESSAGE SIGN # 8470			
					07.149	STRUC #3244			
					07.149	CO5524 BEACHWOOD RD			
					07.380	MILE MARKER IL 42			
					07.380	MILE MARKER OL 42			
		POSITIVE BARRIER			07.440				
					07.905	MILE MARKER IL 42.5			
					07.905	MILE MARKER OL 42.5			
		UNPROTECTED			08.380				
					08.380	CROSSOVER - XO129			
					08.455	MILE MARKER IL 43			

*A,B = UNIMPROVED; C = GRADED & DRAINED; D,E = SOIL, GRAVEL, STONE; F,G = LOW TYPE BITUMINOUS
H,I = HIGH TYPE BITUMINOUS; J = CONCRETE; K = BRICK; L = BLOCK

STATE HIGHWAY ADMINISTRATION OF MARYLAND
HIGHWAY INFORMATION SERVICES DIVISION
DATA SUPPORT GROUP

STATE HIGHWAY LOCATION REFERENCE

COUNTY: BALTIMORE

DISTRICT: 4

DATE: 12/31/13

ROUTE NUMBER: MD 695 CONTINUED

INVENTORY DIRECTION: NORTH

ROUTE NAME: BALTIMORE BELTWAY (INNER LOOP)

STATE SYSTEM	FUNCTIONAL CLASS	MEDIAN TYPE	ACCESS CONTROL	NHS	MILEPOINT	MILEPOINT DESCRIPTION	MARKED LANES	SURFACE WIDTH/TYPE*	AADT
STATE PRIMARY	R URB FRWY EXPWY	POSITIVE BARRIER	FULL	NHS	08.520		4	48I	29,640
					08.600	BEGIN BRIDGE			
					08.640	R/R #CR 530 554 R			
					08.650	R/R #CR 530 553 J			
					08.650	STRUC #3290			
					08.690	CO5527 MORSE LA			
					08.700		4	48J	
					08.700	END BRIDGE			
					08.770	RP695- 2 RAMP 2 FR MD 151 WB TO MD 695 NB			
					08.980	BEGIN BRIDGE			
					08.990				18,281
					08.990	MD151 NORTH POINT BLVD			
					08.990	STRUC #3370			
					08.990	EXIT #42			
					09.020	RP695- 5 RAMP 5 FR MD 695 SB TO MD 151 EB			
					09.020	END BRIDGE			
					09.223	SIGN: BEGIN FSK MAINT/END STATE MAINT			
					09.223	BEGIN BRIDGE			
					09.270	R/R #CSX 140 827 F			
					09.270	STRUC #BZ 439			
					09.290	END BRIDGE			
					09.500	MILE MARKER IL 44 (ON MEDIAN)			
					09.800	RP695- 3 RAMP 3 FR MD 158 TO MD 695 NB			
					09.890		4	48I	
					09.890	RP695- 9 RAMP 9 FR MD 695 WB TO MD 695 WB			
					09.983		4	48J	
					10.160	BEGIN BRIDGE			
					10.170				23,691
					10.170	MD157 PENINSULA EXPWY			
					10.170	STRUC #BZ448			
					10.170	EXIT #43			
					10.180	END BRIDGE			
					10.208		4	48I	
					10.265		4	48J	

*A,B = UNIMPROVED; C = GRADED & DRAINED; D,E = SOIL, GRAVEL, STONE; F,G = LOW TYPE BITUMINOUS
H,I = HIGH TYPE BITUMINOUS; J = CONCRETE; K = BRICK; L = BLOCK

STATE HIGHWAY LOCATION REFERENCE

COUNTY: BALTIMORE
DISTRICT: 4
DATE: 12/31/13

ROUTE NUMBER: MD 695 CONTINUED
INVENTORY DIRECTION: NORTH
ROUTE NAME: BALTIMORE BELTWAY (INNER LOOP)

STATE SYSTEM	FUNCTIONAL CLASS	MEDIAN TYPE	ACCESS CONTROL	NHS	MILEPOINT	MILEPOINT DESCRIPTION	MARKED LANES	SURFACE WIDTH/TYPE*	AADT
STATE PRIMARY	R URB FRWY EXPWY	POSITIVE BARRIER	FULL	NHS	10.429	MILE MARKER IL 45 (ON MEDIAN)	4	48J	23,691
					10.430 RP695- 4	RAMP 4 FR MD 695 NB TO MD 158 EB			
					10.670 RP695- 9	RAMP 9 FR MD 695 WB TO MD 695 WB			
					11.028		4	48I	
					11.200		4	48J	
					11.200	BEGIN BRIDGE			
					11.210	W. HAUL RD			
					11.429	MILE MARKER IL 46			
					11.530	STRUC #BZ462 BEAR CREEK			
					11.930	MT OLIVE RD			
					11.940		4	48I	29,346
					11.940 RP695- 1	RAMP 1 FR MD 695 NB TO MD 695A WB			
					11.940	EXIT #44			
					11.950		4	72I	
					11.950	END BRIDGE			
					12.070 RP695- 6	RAMP 6 FR MD 695A EB TO MD 695 SB			
					12.090		6	72I	
					12.090 RP695- 1	RAMP 1 FR MD 695 NB TO MD 695A WB			
					12.140	SPEED LIMIT 40 MPH			
					12.240	BEGIN TOLL PLAZA (12 LANES)			
					12.350	TOLL BOOTHS (12)			
					12.390		4	72I	
					12.430	TRUCK ROUTE EXIT TO DUNDALK			
					12.431	MILE MARKER IL 47 (ON MEDIAN)			
					12.449 RP695- 9	RAMP 9 FR MD 695 SB TO MD 695 C			
					12.510		4	48I	
					12.510	END TOLL PLAZA			
					12.520 MD695C	AUTHORITY DR			
					12.700	VARIABLE MESSAGE SIGN #817 (SB/L)			
					12.720	BEGIN BRIDGE			
					12.790 MD695C	AUTHORITY DR			
					12.892	SPEED LIMIT 55 MPH			
					13.431	MILE MARKER IL 48			
					13.660	STRUC #BCZ472 PATAPSCO RIVER			
					13.660	BALTO CITY LINE			

*A,B = UNIMPROVED; C = GRADED & DRAINED; D,E = SOIL,GRAVEL,STONE; F,G = LOW TYPE BITUMINOUS
H,I = HIGH TYPE BITUMINOUS; J = CONCRETE; K = BRICK; L = BLOCK

STATE HIGHWAY LOCATION REFERENCE

COUNTY: BALTIMORE
DISTRICT: 4
DATE: 12/31/13

ROUTE NUMBER: MD 695 CONTINUED

INVENTORY DIRECTION: NORTH

ROUTE NAME: BALTIMORE BELTWAY (INNER LOOP)

STATE SYSTEM	FUNCTIONAL CLASS	MEDIAN TYPE	ACCESS CONTROL	NHS	MILEPOINT	MILEPOINT DESCRIPTION	MARKED LANES	SURFACE WIDTH/TYPE*	AADT
STATE PRIMARY	R URB FRWY EXPWY	POSITIVE BARRIER	FULL	NHS	13.660	MD 695 (BALTO CITY) (AHEAD)	4	48I	29,346

ROUTE NUMBER: MD 695A

INVENTORY DIRECTION: SOUTH

ROUTE NAME: BROENING HWY

STATE SYSTEM	FUNCTIONAL CLASS	MEDIAN TYPE	ACCESS CONTROL	NHS	MILEPOINT	MILEPOINT DESCRIPTION	MARKED LANES	SURFACE WIDTH/TYPE*	AADT
STATE SECONDARY	R URB OPA	NONE (UNDIV)	NONE	NHS	00.000		4	48J	12,890
					00.000	BALTO CITY LINE			
					00.100				
					00.280	SPUR TO DUNDALK MARINE TERMINAL			
					00.300		3	36J	7,201
					00.300	CO5312 DUNHILL RD			
					00.300	ENT TO DUNDALK MARINE TERMINAL			
					00.300	TRAFFIC SIGNAL			
					00.380		2	30I	
					00.411		2	30J	
					00.503		2	30I	
					00.510	R/R NORFOLK SOUTHERN			
					00.510	STRUC #3305			
		CURBED			00.550		2	30J	
		PAINTED			00.590				
		NONE (UNDIV)			00.590	MD695B BELCLARE RD			
					00.669		2	24I	
					00.670	SPEED LIMIT 35 MPH			
					00.730		2	26I	
					01.050		2	24I	
		PAINTED			01.185				
		NONE (UNDIV)			01.240				
					01.260	CO5255 MARYLAND AVE			
					01.260	END STATE MAINTENANCE			
					01.260	BEGIN TOLL MAINTENANCE			
					01.260	TRAFFIC SIGNAL			
		PAINTED			01.300				
		NONE (UNDIV)			01.340				

*A,B = UNIMPROVED; C = GRADED & DRAINED; D,E = SOIL, GRAVEL, STONE; F,G = LOW TYPE BITUMINOUS
H,I = HIGH TYPE BITUMINOUS; J = CONCRETE; K = BRICK; L = BLOCK

STATE HIGHWAY LOCATION REFERENCE

COUNTY: BALTIMORE
DISTRICT: 4
DATE: 12/31/13

ROUTE NUMBER: MD 695A CONTINUED

INVENTORY DIRECTION: SOUTH

ROUTE NAME: BROENING HWY

STATE SYSTEM	FUNCTIONAL CLASS	MEDIAN TYPE	ACCESS CONTROL	NHS	MILEPOINT	MILEPOINT DESCRIPTION	MARKED LANES	SURFACE WIDTH/TYPE*	AADT
STATE SECONDARY	R URB OPA	NONE (UNDIV)	NONE	NHS	01.340	SPEED LIMIT 40 MPH	2	24I	7,201
					01.400 CO5256	AVON AVE			
					01.900 MD695C	AUTHORITY DR			
					01.930 RP695- 1	RAMP 1 FR MD 695 NB TO MD 695A WB			
					01.930 RP695- 6	RAMP 6 FR MD 695A EB TO MD 695 SB			
					01.930	EXIT #44			

ROUTE NUMBER: MD 695B

INVENTORY DIRECTION: WEST

ROUTE NAME: BELCLARE RD

STATE SYSTEM	FUNCTIONAL CLASS	MEDIAN TYPE	ACCESS CONTROL	NHS	MILEPOINT	MILEPOINT DESCRIPTION	MARKED LANES	SURFACE WIDTH/TYPE*	AADT
STATE SECONDARY	R URB COLL	NONE (UNDIV)	NONE	NOT NHS	00.000		2	33I	5,225
					00.000 MD695A	BROENING HWY			
					00.000	STOP SIGN			
					00.100 CO5237	DUNDALK AVE			
					00.100 CO5284	BELCLARE RD (AHEAD)			
					00.100	TRAFFIC SIGNAL			

ROUTE NUMBER: MD 695C

INVENTORY DIRECTION: SOUTH

ROUTE NAME: AUTHORITY DR

STATE SYSTEM	FUNCTIONAL CLASS	MEDIAN TYPE	ACCESS CONTROL	NHS	MILEPOINT	MILEPOINT DESCRIPTION	MARKED LANES	SURFACE WIDTH/TYPE*	AADT
STATE SECONDARY	R URB LOCAL	NONE (UNDIV)	NONE	NOT NHS	00.000		2	24I	8,928
					00.000 MD695A	BROENING HWY			
					00.000	TOLL MAINTENANCE			
					00.000	STOP SIGN			
					00.160	SPEED LIMIT 25 MPH			
					00.360		2	30I	
					00.470	ENT TO MDTA OFFICE			
					00.581		2	36I	
					00.597		2	24I	
					00.620	STOP SIGN			
					00.630 RP695- 9	RAMP 9 FR MD 695 SB TO MD 695 C			

*A,B = UNIMPROVED; C = GRADED & DRAINED; D,E = SOIL, GRAVEL, STONE; F,G = LOW TYPE BITUMINOUS
H,I = HIGH TYPE BITUMINOUS; J = CONCRETE; K = BRICK; L = BLOCK

STATE HIGHWAY ADMINISTRATION OF MARYLAND
HIGHWAY INFORMATION SERVICES DIVISION
DATA SUPPORT GROUP

STATE HIGHWAY LOCATION REFERENCE

COUNTY: BALTIMORE
DISTRICT: 4
DATE: 12/31/13

ROUTE NUMBER: MD 695C CONTINUED

INVENTORY DIRECTION: SOUTH

ROUTE NAME: AUTHORITY DR

STATE SYSTEM	FUNCTIONAL CLASS	MEDIAN TYPE	ACCESS CONTROL	NHS	MILEPOINT	MILEPOINT DESCRIPTION	MARKED LANES	SURFACE WIDTH/TYPE*	AADT
STATE SECONDARY	R URB LOCAL	NONE (UNDIV)	NONE	NOT NHS	00.970 MD695	BALTIMORE BELTWAY (INNER LOOP)	2	24I	8,928
					00.970	STRUC #BCZ472			
					00.970 MD695	BALTIMORE BELTWAY (OUTER LOOP)			
					00.980		1	18I	
					01.170		1	16I	
					01.230 MD695	BALTIMORE BELTWAY (INNER LOOP)			
					01.230 MD695	BALTIMORE BELTWAY (OUTER LOOP)			

ROUTE NUMBER: MD 700

INVENTORY DIRECTION: NORTH

ROUTE NAME: MARTIN BLVD

STATE SYSTEM	FUNCTIONAL CLASS	MEDIAN TYPE	ACCESS CONTROL	NHS	MILEPOINT	MILEPOINT DESCRIPTION	MARKED LANES	SURFACE WIDTH/TYPE*	AADT
STATE SECONDARY	R URB LOCAL	CURBED	NONE	NOT NHS	00.000		4	48I	23,912
					00.000 CO6216	CHESAPEAKE PARK PL (BACK)			
					00.040 RP150- 5	RAMP 5 FR MD 700 SB TO MD 150 EB			
					00.050 RP150- 3	RAMP 3 FR MD 150 EB TO MD 700 NB			
	URB MINOR ART				00.070				
					00.070 MD150	EASTERN BLVD			
					00.070	STRUC #3095			
					00.110 RP150- 1	RAMP 1 FR MD 700 NB TO MD 150 WB			
					00.140 RP150- 8	RAMP 8 FR MD 700 SB TO MD 150 WB			
					00.150 RP150- 2	RAMP 2 FR MD 150 WB TO MD 700 NB			
					00.150	SPUR FR BAKER AVE - SP195			
					00.160 CO6102	BAKER AVE			
					00.170	STRUC #9004 OVERHEAD - R/R			
		POSITIVE BARRIER			00.180				
		UNPROTECTED			00.240				
					00.260	SPEED LIMIT 35 MPH			
					00.310 CO4475	RIVERTON RD			
					00.310	TRAFFIC SIGNAL			
					00.435 CO4471	WAMPLER RD			
					00.460	SPUR FR MIDDLE RIVER RD - SP293			
					00.460	SPUR TO MIDDLE RIVER RD - SP148			
		POSITIVE BARRIER			00.480				

*A,B = UNIMPROVED; C = GRADED & DRAINED; D,E = SOIL, GRAVEL, STONE; F,G = LOW TYPE BITUMINOUS
H,I = HIGH TYPE BITUMINOUS; J = CONCRETE; K = BRICK; L = BLOCK

STATE HIGHWAY ADMINISTRATION OF MARYLAND
HIGHWAY INFORMATION SERVICES DIVISION
DATA SUPPORT GROUP

STATE HIGHWAY LOCATION REFERENCE

COUNTY: BALTIMORE

DISTRICT: 4

DATE: 12/31/13

ROUTE NUMBER: MD 700 CONTINUED

INVENTORY DIRECTION: NORTH

ROUTE NAME: MARTIN BLVD

STATE SYSTEM	FUNCTIONAL CLASS	MEDIAN TYPE	ACCESS CONTROL	NHS	MILEPOINT	MILEPOINT DESCRIPTION	MARKED LANES	SURFACE WIDTH/TYPE*	AADT
STATE SECONDARY	R URB MINOR ART	POSITIVE BARRIER	NONE	NOT NHS	00.480 CO4465	MIDDLE RIVER RD	4	48I	23,912
					00.480	TRAFFIC SIGNAL			
					00.500	SPUR TO MIDDLE RIVER RD - SP291			
					00.500	SPUR FR MIDDLE RIVER RD - SP426			
					00.610	SPEED LIMIT 50 MPH			
					00.850 CO4483	WINDLASS DR			
					00.850	TRAFFIC SIGNAL			
					01.089 CO8791	BEACON RD			
					01.210 CO4500	COMPASS RD			
					01.210	TRAFFIC SIGNAL			
					01.410 CO4523	VENTURI RD			
					01.620 CO4537	TRANSVERSE AVE			
					01.620	CROSSOVER - XO133			
					01.730	SPUR TO CEDAR DR - SP232			
					01.730	SPUR FR KELSO DR - SP85			
					01.750 CO4541	CEDAR DR			
					01.750 CO4542	KELSO DR			
					01.750	TRAFFIC SIGNAL			
					01.760	SPUR FR CEDAR DR - SP95			
					01.760	SPUR FR KELSO DR - SP93			
		UNPROTECTED			01.780		3	36I	
		NONE (UNDIV)	PARTIAL		01.820		1	15I	8,705
					01.820 RP 40- 6	RAMP 6 FR US 40 EB TO MD 700 SB			
					01.830 RP 40- 4	RAMP 4 FR MD 700 NB TO US 40 EB			
					01.940		1	15J	
					01.940	BEGIN BRIDGE			
					01.970 US 40	PULASKI HWY			
					01.970	STRUC #3106			
					01.970 RP 40- 1	RAMP 1 FR MD 700 NB TO US 40 WB (AHEAD)			

*A,B = UNIMPROVED; C = GRADED & DRAINED; D,E = SOIL, GRAVEL, STONE; F,G = LOW TYPE BITUMINOUS
H,I = HIGH TYPE BITUMINOUS; J = CONCRETE; K = BRICK; L = BLOCK

STATE HIGHWAY ADMINISTRATION OF MARYLAND
HIGHWAY INFORMATION SERVICES DIVISION
DATA SUPPORT GROUP

STATE HIGHWAY LOCATION REFERENCE

COUNTY: BALTIMORE
DISTRICT: 4
DATE: 12/31/13

ROUTE NUMBER: MD 702
INVENTORY DIRECTION: EAST
ROUTE NAME: SOUTHEAST BLVD

STATE SYSTEM	FUNCTIONAL CLASS	MEDIAN TYPE	ACCESS CONTROL	NHS	MILEPOINT	MILEPOINT DESCRIPTION	MARKED LANES	SURFACE WIDTH/TYPE*	AADT
STATE SECONDARY	R URB FRWY EXPWY	POSITIVE BARRIER	FULL	NHS	00.000		3	48I	38,132
					00.000 MD695	BALTIMORE BELTWAY (INNER LOOP)			
					00.000	EXIT #36			
					00.170				
					00.170	BEGIN BRIDGE			
					00.200	R/R #ATK 530 745 B			
					00.200	STRUC #3267			
					00.220 RP695- 7	RAMP 7 FR MD 702 WB TO MD 695 SB			
					00.250		4	48I	
					00.250	END BRIDGE			
					00.320	SPEED LIMIT 55 MPH			
					00.330	BEGIN BRIDGE			
					00.390	STRUC #3271 NORTHEAST CREEK			
					00.430	END BRIDGE			
					00.490	STRUC #3282			
					00.490 MD695	BALTIMORE BELTWAY (INNER LOOP)			
					00.490 MD695	BALTIMORE BELTWAY (OUTER LOOP)			
					00.500	BEGIN BRIDGE			
					00.520	STRUC #3268			
					00.540	END BRIDGE			
		UNPROTECTED			00.578				
		POSITIVE BARRIER			00.717				
					00.717 RP695- 4	RAMP 4 FR MD 695 NB TO MD 702 EB			
					00.770	BEGIN BRIDGE			
					00.780 CO5033	MACE AVE			
					00.780	STRUC #3246			
					00.790	END BRIDGE			
					00.800				58,801
		UNPROTECTED			00.800 RP695- 7	RAMP 7 FR MD 702 WB TO MD 695 SB			
					00.830				
					01.310 CO4589	MARLYN AVE N			
					01.310	STRUC #3277			
					01.360 RP702- 2	RAMP 2 FR MD 150 WB TO MD 702 NB			
					01.401 RP702- 8	RAMP 8 FR MD 702 SB TO MD 150 WB			
		POSITIVE BARRIER			01.620				

*A,B = UNIMPROVED; C = GRADED & DRAINED; D,E = SOIL, GRAVEL, STONE; F,G = LOW TYPE BITUMINOUS
H,I = HIGH TYPE BITUMINOUS; J = CONCRETE; K = BRICK; L = BLOCK

STATE HIGHWAY ADMINISTRATION OF MARYLAND
HIGHWAY INFORMATION SERVICES DIVISION
DATA SUPPORT GROUP

STATE HIGHWAY LOCATION REFERENCE

COUNTY: BALTIMORE
DISTRICT: 4
DATE: 12/31/13

ROUTE NUMBER: MD 702 CONTINUED
INVENTORY DIRECTION: EAST
ROUTE NAME: SOUTHEAST BLVD

STATE SYSTEM	FUNCTIONAL CLASS	MEDIAN TYPE	ACCESS CONTROL	NHS	MILEPOINT	MILEPOINT DESCRIPTION	MARKED LANES	SURFACE WIDTH/TYPE*	AADT
STATE SECONDARY	R URB FRWY EXPWY	POSITIVE BARRIER	FULL	NHS	01.650 RP702- 3	RAMP 3 FR MD 150 EB TO MD 702 NB	4	48I	58,801
					01.670	BEGIN BRIDGE			
					01.670 RP702- 5	RAMP 5 FR MD 702 SB TO MD 150 EB			
					01.700				25,852
					01.700 MD150	EASTERN BLVD			
					01.700	STRUC #3245			
					01.720	END BRIDGE			
		UNPROTECTED			01.730				
		CURBED			01.860				
					02.022	SPUR TO OLD EASTERN AVE - SP207			
					02.022	SPUR FR OLD EASTERN AVE - SP9			
			PARTIAL		02.054				
					02.054 CO4758	OLD EASTERN AVE			
					02.054	TRAFFIC SIGNAL			
					02.074		5	60I	
					02.074	SPUR FR OLD EASTERN AVE - SP129			
					02.074	SPUR TO OLD EASTERN AVE - SP64			
					02.124	SPEED LIMIT 45 MPH			
					02.172		6	72I	
					02.324 CO4831	E HOMBERG AVE			
					02.324	TRAFFIC SIGNAL			
					02.424	STRUC #3340 DEEP CREEK			
					02.804 CO5815	MANSFIELD RD			
					02.804	TRAFFIC SIGNAL			
					02.804	CROSSOVER			
					02.844	STRUC #3205 PEDESTRIAN WALKWAY			
					02.954		5	60I	
					03.034		4	48I	
					03.084	SPUR TO MIDDLEBOROUGH RD - SP320			
					03.084	SPUR FR MIDDLEBOROUGH RD - SP376			
					03.104				10,722
					03.104 CO4789	MIDDLEBOROUGH RD			
					03.104	TRAFFIC SIGNAL			
					03.124	SPUR FR MIDDLEBOROUGH RD - SP417			
					03.124	SPUR TO MIDDLEBOROUGH RD - SP364			

*A,B = UNIMPROVED; C = GRADED & DRAINED; D,E = SOIL, GRAVEL, STONE; F,G = LOW TYPE BITUMINOUS
H,I = HIGH TYPE BITUMINOUS; J = CONCRETE; K = BRICK; L = BLOCK

STATE HIGHWAY LOCATION REFERENCE

COUNTY: BALTIMORE
DISTRICT: 4
DATE: 12/31/13

ROUTE NUMBER: MD 702 CONTINUED

INVENTORY DIRECTION: EAST

ROUTE NAME: SOUTHEAST BLVD

STATE SYSTEM	FUNCTIONAL CLASS	MEDIAN TYPE	ACCESS CONTROL	NHS	MILEPOINT	MILEPOINT DESCRIPTION	MARKED LANES	SURFACE WIDTH/TYPE*	AADT
STATE SECONDARY	R URB FRWY EXPWY	ROUNDAABOUT	PARTIAL	NHS	03.420		4	48I	10,722
					03.420	BEGIN ROUNDAABOUT			
					03.424 CO4779	HYDE PARK RD			
					03.424	ROUNDAABOUT			
		CURBED			03.451				
					03.451	END ROUNDAABOUT			
					03.641	DRAINAGE STRUC #03070X0			
					03.731	DRAINAGE STRUC #03318X0			
					03.994	SPUR FR TURKEY POINT RD			
					04.014 CO4917	TURKEY POINT RD			
					04.014	CROSSOVER			
					04.034	SPUR TO TURKEY POINT RD			
					04.132	DRAINAGE STRUC #03314X0			
					04.174 CO4967	BACK RIVER NECK RD			
					04.174	CROSSOVER			

ROUTE NUMBER: MD 746A

INVENTORY DIRECTION: NORTH

ROUTE NAME: LAKESIDE DR

STATE SYSTEM	FUNCTIONAL CLASS	MEDIAN TYPE	ACCESS CONTROL	NHS	MILEPOINT	MILEPOINT DESCRIPTION	MARKED LANES	SURFACE WIDTH/TYPE*	AADT
STATE SECONDARY	R URB LOCAL	NONE (UNDIV)	NONE	NOT NHS	00.000		2	20I	197
					00.000 MD 25	FALLS RD			
					00.000	STOP SIGN			
					00.040	LAKESIDE DR			
					00.066	SPEED LIMIT 15 MPH			
					00.080	BEGIN BRIDGE			
					00.090	STRUC #3107 JONES FALLS			
					00.100	END BRIDGE			
					00.120	ENT TO LIGHT RAIL PARKING			
					00.130	ROAD END - GATE			
					00.130	STOP SIGN			

*A,B = UNIMPROVED; C = GRADED & DRAINED; D,E = SOIL, GRAVEL, STONE; F,G = LOW TYPE BITUMINOUS
H,I = HIGH TYPE BITUMINOUS; J = CONCRETE; K = BRICK; L = BLOCK

STATE HIGHWAY ADMINISTRATION OF MARYLAND
HIGHWAY INFORMATION SERVICES DIVISION
DATA SUPPORT GROUP

STATE HIGHWAY LOCATION REFERENCE

COUNTY: BALTIMORE
DISTRICT: 4
DATE: 12/31/13

ROUTE NUMBER: MD 795
INVENTORY DIRECTION: EAST
ROUTE NAME: NO NAME

STATE SYSTEM	FUNCTIONAL CLASS	MEDIAN TYPE	ACCESS CONTROL	NHS	MILEPOINT	MILEPOINT DESCRIPTION	MARKED LANES	SURFACE WIDTH/TYPE*	AADT
STATE PRIMARY	R URB FRWY EXPWY	NONE (UNDIV)	FULL	NHS	00.000		4	48I	23,832
					00.000 IS795	NORTHWEST EXPRESSWAY (BACK)			
					00.000 MD140	WESTMINSTER PIKE			
					00.000	EXIT #9			
					00.000	TRAFFIC SIGNAL			
					00.020				
					00.020	SPUR TO MD 140			
		PAINTED			00.050				
					00.056	SPEED LIMIT 40 MPH			
		NONE (UNDIV)			00.085				
					00.194	DRAINAGE STRUC #03089X0			
					00.370	SPUR FR MD 30			
					00.410		3	36I	
					00.470 MD 30	HANOVER PIKE			
					00.470 MD128	BUTLER RD (AHEAD)			
					00.470	TRAFFIC SIGNAL			

ROUTE NUMBER: MD 889
INVENTORY DIRECTION: EAST
ROUTE NAME: NO NAME

STATE SYSTEM	FUNCTIONAL CLASS	MEDIAN TYPE	ACCESS CONTROL	NHS	MILEPOINT	MILEPOINT DESCRIPTION	MARKED LANES	SURFACE WIDTH/TYPE*	AADT
STATE SECONDARY	R RUR LOCAL	NONE (UNDIV)	NONE	NOT NHS	00.000		2	20I	199
					00.000	ROAD END			
					00.057		2	24I	
					00.057	ENT TO SHA HEREFORD SHOP			
					00.057	STOP SIGN			
					00.100 MD137	MT CARMEL RD			
					00.100	STOP SIGN			
					00.100 RP 83- 1	RAMP 1 FR RP 4 (FR IS83 NB) TO MD 137 WB			

*A,B = UNIMPROVED; C = GRADED & DRAINED; D,E = SOIL, GRAVEL, STONE; F,G = LOW TYPE BITUMINOUS
H,I = HIGH TYPE BITUMINOUS; J = CONCRETE; K = BRICK; L = BLOCK

STATE HIGHWAY ADMINISTRATION OF MARYLAND
HIGHWAY INFORMATION SERVICES DIVISION
DATA SUPPORT GROUP

STATE HIGHWAY LOCATION REFERENCE

COUNTY: BALTIMORE

DISTRICT: 4

DATE: 12/31/13

ROUTE NUMBER: MD 940
INVENTORY DIRECTION: NORTH
ROUTE NAME: OWINGS MILLS BLVD

STATE SYSTEM	FUNCTIONAL CLASS	MEDIAN TYPE	ACCESS CONTROL	NHS	MILEPOINT	MILEPOINT DESCRIPTION	MARKED LANES	SURFACE WIDTH/TYPE*	AADT
STATE SECONDARY	R URB MINOR ART	CURBED	NONE	NHS	00.000		5	60I	46,002
					00.000	CO7708 OWINGS MILLS BLVD (BACK)			
					00.000	CO6779 RED RUN BLVD			
					00.000	TRAFFIC SIGNAL			
					00.040				
					00.040	SPUR FR RED RUN BLVD - SP241			
					00.040	SPUR TO RED RUN BLVD - SP74			
					00.070		4	48I	
					00.090	RP795-11 RAMP 11 FR RAMP 1 TO MILL RUN CIR			
					00.200		4	52I	
					00.200	RP795- 6 RAMP 6 FR MD 940 EB TO RAMP 7 (TO IS795)			
					00.270	RP795- 1 RAMP 1 FR RAMP 4 (FR IS795) TO MD 940 WB			
					00.400	SPEED LIMIT 40 MPH			
		POSITIVE BARRIER			00.510				
					00.530	RP795- 7 RAMP 7 FR MD 940 WB TO IS 795 SB			
					00.530	STRUC #3325			
					00.650	RP795- 5 RAMP 5 FR RAMP 9 (FR IS795) TO MD 940 EB			
					00.670	RP795- 9 RAMP 9 FR IS 795 TO RAMP 10 (TO IS 795)			
					00.670	STRUC #3324			
					00.700	STRUC #3323			
					00.700	EXIT #4			
					00.700	RP795- 3 RAMP 3 FR MD 940 EB TO IS 795 NB			
					00.710	IS795 NORTHWEST EXPRESSWAY			
					00.780	RP795- 3 RAMP 3 FR MD 940 EB TO IS 795 NB			
					00.850	RP795- 1 RAMP 1 FR RAMP 4 (FR IS795) TO MD 940 WB			
					00.850	STRUC #3326			
		CURBED			00.870				
					00.990	RP795- 7 RAMP 7 FR MD 940 WB TO IS 795 SB			
					01.070	RP795- 4 RAMP 4 FR IS 795 NB TO MD 940 EB			
					01.090		5	65I	
					01.120		5	62I	
					01.196	SPUR TO DOLFIELD RD S - SP452			
					01.220		4	52I	

*A,B = UNIMPROVED; C = GRADED & DRAINED; D,E = SOIL, GRAVEL, STONE; F,G = LOW TYPE BITUMINOUS
H,I = HIGH TYPE BITUMINOUS; J = CONCRETE; K = BRICK; L = BLOCK

STATE HIGHWAY ADMINISTRATION OF MARYLAND
HIGHWAY INFORMATION SERVICES DIVISION
DATA SUPPORT GROUP

STATE HIGHWAY LOCATION REFERENCE

COUNTY: BALTIMORE
DISTRICT: 4
DATE: 12/31/13

ROUTE NUMBER: MD 940 CONTINUED

INVENTORY DIRECTION: NORTH

ROUTE NAME: OWINGS MILLS BLVD

STATE SYSTEM	FUNCTIONAL CLASS	MEDIAN TYPE	ACCESS CONTROL	NHS	MILEPOINT	MILEPOINT DESCRIPTION	MARKED LANES	SURFACE WIDTH/TYPE*	AADT
STATE SECONDARY	R URB MINOR ART	CURBED	NONE	NHS	01.220 CO6780	DOLFIELD RD	4	52I	46,002
					01.220 CO2254	DOLFIELD RD S			
					01.220	TRAFFIC SIGNAL			
					01.260		4	52J	
					01.260	BEGIN BRIDGE			
					01.270	STRUC #3331 GWYNNS FALLS			
					01.330 OP2253	GWYNNS MILL CT			
					01.410 RP140- 1	RAMP 1 FR MD 940 NB TO MD 140 WB			
					01.410	END BRIDGE			
					01.430 RP140- 8	RAMP 8 FR MD 940 SB TO RAMP 1			
					01.440	TRAFFIC SIGNAL			
					01.440 RP140- 7	RAMP 7 FR MD 140 WB TO MD 940 SB			
					01.460 RP140- 2	RAMP 2 FR RAMP 7 TO MD 940 NB			
					01.480 CO7297	OWINGS MILLS BLVD (AHEAD)			

ROUTE NUMBER: MD 943

INVENTORY DIRECTION: EAST

ROUTE NAME: WARREN RD

STATE SYSTEM	FUNCTIONAL CLASS	MEDIAN TYPE	ACCESS CONTROL	NHS	MILEPOINT	MILEPOINT DESCRIPTION	MARKED LANES	SURFACE WIDTH/TYPE*	AADT
STATE SECONDARY	R URB MINOR ART	CURBED	NONE	NOT NHS	00.000		3	42I	24,470
					00.000 RP 83- 4	RAMP 4 FR IS 83 NB TO MD 943 EB (BACK)			
					00.160		4	48I	
					00.160	SPEED LIMIT 45 MPH			
		POSITIVE BARRIER			00.220				
					00.270	BEGIN BRIDGE			
					00.280	STRUC #3356 GOODWIN RUN			
					00.290	END BRIDGE			
		CURBED			00.308				
					00.369	SHA DISTRICT 4 OFFICE			
					00.380	CROSSOVER - XO92			
					00.390	SPUR TO SHA DISTRICT 4 OFFICE			
					00.470		5	60I	
					00.550		4	48I	
					00.550	SPUR FR BEAVER DAM RD - SP107/SP325			

*A,B = UNIMPROVED; C = GRADED & DRAINED; D,E = SOIL, GRAVEL, STONE; F,G = LOW TYPE BITUMINOUS
H,I = HIGH TYPE BITUMINOUS; J = CONCRETE; K = BRICK; L = BLOCK

STATE HIGHWAY ADMINISTRATION OF MARYLAND
HIGHWAY INFORMATION SERVICES DIVISION
DATA SUPPORT GROUP

STATE HIGHWAY LOCATION REFERENCE

COUNTY: BALTIMORE
DISTRICT: 4
DATE: 12/31/13

ROUTE NUMBER: MD 943 CONTINUED

INVENTORY DIRECTION: EAST

ROUTE NAME: WARREN RD

STATE SYSTEM	FUNCTIONAL CLASS	MEDIAN TYPE	ACCESS CONTROL	NHS	MILEPOINT	MILEPOINT DESCRIPTION	MARKED LANES	SURFACE WIDTH/TYPE*	AADT
STATE SECONDARY	R URB MINOR ART	CURBED	NONE	NOT NHS	00.590 CO434	BEAVER DAM RD	4	48I	24,470
					00.590 CO360	WARREN RD (AHEAD)			
					00.590	TRAFFIC SIGNAL			

ROUTE NUMBER: MD 993B

INVENTORY DIRECTION: NORTH

ROUTE NAME: NO NAME

STATE SYSTEM	FUNCTIONAL CLASS	MEDIAN TYPE	ACCESS CONTROL	NHS	MILEPOINT	MILEPOINT DESCRIPTION	MARKED LANES	SURFACE WIDTH/TYPE*	AADT
STATE SECONDARY	R URB LOCAL	NONE (UNDIV)	NONE	NOT NHS	00.000		2	24I	98
					00.000 US 1AL	WASHINGTON BLVD			
					00.038	ROAD END			

ROUTE NUMBER: US 1

INVENTORY DIRECTION: NORTH

ROUTE NAME: WASHINGTON BLVD

STATE SYSTEM	FUNCTIONAL CLASS	MEDIAN TYPE	ACCESS CONTROL	NHS	MILEPOINT	MILEPOINT DESCRIPTION	MARKED LANES	SURFACE WIDTH/TYPE*	AADT
STATE SECONDARY	R URB OPA	POSITIVE BARRIER	NONE	NHS	00.000		4	48I	24,300
					00.000	HOWARD CO/L			
					00.000	STRUC #3010 PATAPSCO RIVER			
					00.000	BEGIN BRIDGE			
					00.050				
					00.050 IS895	HARBOR TUNNEL THRUWAY			
					00.050	STRUC #HOY014			
					00.050	END BRIDGE			
		CURBED			00.100				
					00.100 RP895- 7	RAMP 7 FR IS 895 WB TO US 1 SB			
					00.100	STRUC #HOY012			
					00.160 CO7109	SOUTH ST			
					00.160	CROSSOVER			
					00.220 RP195- 8	RAMP 8 FR IS 195 SB TO US 1 WB			
					00.220	TRAFFIC SIGNAL			
					00.230 RP195- 6	RAMP 6 FR US 1 EB TO RAMP 7 (TO IS 195)			
					00.310				20,960

*A,B = UNIMPROVED; C = GRADED & DRAINED; D,E = SOIL, GRAVEL, STONE; F,G = LOW TYPE BITUMINOUS
H,I = HIGH TYPE BITUMINOUS; J = CONCRETE; K = BRICK; L = BLOCK

STATE HIGHWAY ADMINISTRATION OF MARYLAND
HIGHWAY INFORMATION SERVICES DIVISION
DATA SUPPORT GROUP

STATE HIGHWAY LOCATION REFERENCE

COUNTY: BALTIMORE
DISTRICT: 4
DATE: 12/31/13

ROUTE NUMBER: US 1 CONTINUED
INVENTORY DIRECTION: NORTH
ROUTE NAME: WASHINGTON BLVD

STATE SYSTEM	FUNCTIONAL CLASS	MEDIAN TYPE	ACCESS CONTROL	NHS	MILEPOINT	MILEPOINT DESCRIPTION	MARKED LANES	SURFACE WIDTH/TYPE*	AADT
STATE SECONDARY	R URB OPA	CURBED	NONE	NHS	00.310 IS195	METROPOLITAN BLVD	4	48I	20,960
					00.310	STRUC #3342			
					00.310	EXIT #3			
					00.310 RP195- 7	RAMP 7 FR US 1 WB TO IS 195 SB			
					00.320 RP195- 7	RAMP 7 FR US 1 WB TO IS 195 SB			
					00.410 RP195- 1	RAMP 1 FR IS 195 NB TO US 1 WB			
					00.450 RP195- 4	RAMP 4 FR RAMP 1 (FR IS 195) TO US 1			
					00.450	TRAFFIC SIGNAL			
					00.460 RP195- 3	RAMP 3 FR US 1 EB TO RAMP 2 (TO IS 195)			
					00.530 RP195- 2	RAMP 2 FR US 1 WB TO IS 195 NB			
		PAINTED			00.540				
					00.580	SALT DOME			
					00.630		4	54I	
		NONE (UNDIV)			00.640		4	48I	
					00.640	ENT TO DIAGEO BOTTLING CO			
					00.640	TRAFFIC SIGNAL			
		PAINTED			00.700				
		NONE (UNDIV)			00.730				
					00.730	SPEED LIMIT 40 MPH			
					00.812	BEGIN BRIDGE			
					00.830	STRUC #3008 OVER R/R			
					00.850 CO3119	CLARK BLVD			
					00.850	END BRIDGE			
		POSITIVE BARRIER			00.890		2	32I	11,910
NAME: SOUTHWESTERN BLVD					00.890 US 1AL	WASHINGTON BLVD			
					01.140 US 1AL	WASHINGTON BLVD			
					01.140	STRUC #3011			
		CURBED			01.210		2	24I	
		CENTER TLA (UNDIV)			01.230				
					01.240	STRUC #3007 HERBERT RUN			
					01.268	SPEED LIMIT 50 MPH			
		CURBED			01.335				
		PAINTED			01.390				
		CURBED			01.420				

*A,B = UNIMPROVED; C = GRADED & DRAINED; D,E = SOIL, GRAVEL, STONE; F,G = LOW TYPE BITUMINOUS
H,I = HIGH TYPE BITUMINOUS; J = CONCRETE; K = BRICK; L = BLOCK

STATE HIGHWAY ADMINISTRATION OF MARYLAND
HIGHWAY INFORMATION SERVICES DIVISION
DATA SUPPORT GROUP

STATE HIGHWAY LOCATION REFERENCE

COUNTY: BALTIMORE
DISTRICT: 4
DATE: 12/31/13

ROUTE NUMBER: US 1 CONTINUED
INVENTORY DIRECTION: NORTH
ROUTE NAME: SOUTHWESTERN BLVD

STATE SYSTEM	FUNCTIONAL CLASS	MEDIAN TYPE	ACCESS CONTROL	NHS	MILEPOINT	MILEPOINT DESCRIPTION	MARKED LANES	SURFACE WIDTH/TYPE*	AADT
STATE SECONDARY	R URB OPA	CENTER TLA (UNDIV)	NONE	NHS	01.450		2	24I	11,910
		NONE (UNDIV)			01.475				
		PAINTED			01.515				
		CURBED			01.530				
		PAINTED			01.635				
		NONE (UNDIV)			01.654				
		PAINTED			01.670				
		CURBED			01.685				
		PAINTED			01.715				
		CENTER TLA (UNDIV)			01.735				
					01.740	CO3100 FRANCIS AVE			
					01.740	STRUC #B-0487			
		CURBED			01.785				
					01.820	SPUR FR TOM DAY BLVD			
					01.830	CO6101 TOM DAY BLVD			
					01.850	SPUR TO TOM DAY BLVD			
		CENTER TLA (UNDIV)			01.960		3	36I	
					01.990	DRAINAGE STRUC #03333X0			
					02.050	IS 95 NO NAME			
					02.050	STRUC #3261			
					02.070		4	48I	
					02.200	MD644D SELMA AVE SPUR			
					02.380	CO3071 SULPHUR SPRING RD			
					02.380	STRUC #3005			
					02.450	MD644C LINDEN AVE SPUR			
					02.450	TRAFFIC SIGNAL			
					02.547	ARBUTUS V.F.D.			
					02.635	SPEED LIMIT 50 MPH			
					02.650	DRAINAGE STRUC #03260X0			
					02.700	RP695- 6 RAMP 6 FR IS 695 EB TO US 1 SB			
					02.930				6,340
					02.930	IS695 BALTO BELTWAY (INNER LOOP)			
					02.930	STRUC #3114			
					02.930	EXIT #12A			
					02.930	IS695 BALTO BELTWAY (OUTER LOOP)			

*A,B = UNIMPROVED; C = GRADED & DRAINED; D,E = SOIL, GRAVEL, STONE; F,G = LOW TYPE BITUMINOUS
H,I = HIGH TYPE BITUMINOUS; J = CONCRETE; K = BRICK; L = BLOCK

STATE HIGHWAY LOCATION REFERENCE

COUNTY: BALTIMORE
DISTRICT: 4
DATE: 12/31/13

ROUTE NUMBER: US 1 CONTINUED
INVENTORY DIRECTION: NORTH
ROUTE NAME: SOUTHWESTERN BLVD

STATE SYSTEM	FUNCTIONAL CLASS	MEDIAN TYPE	ACCESS CONTROL	NHS	MILEPOINT	MILEPOINT DESCRIPTION	MARKED LANES	SURFACE WIDTH/TYPE*	AADT
STATE SECONDARY	R URB OPA	CENTER TLA (UNDIV)	NONE	NHS	03.201	DRAINAGE STRUC #03261X0	4	48I	6,340
					03.220		4	56I	
					03.290	SPEED LIMIT 45 MPH			
					03.340 CO3013	KNECHT AVE			
					03.560		4	58I	
					03.560	SPUR TO LEEDS AVE			
		CURBED			03.650		4	60I	
					03.670	CROSSOVER			
					03.720	SOUTHWEST BALTO CITY LINE			
					03.720	END STATE MAINTENANCE			
					03.720	BEGIN BALTO CITY MAINTENANCE			
					03.720	SIGN: END STATE MAINTENANCE			
					03.720	BEG X-REF W/ US 1 (BALTIMORE CITY)			
		NONE (UNDIV)			15.690		4	54I	21,060
NAME: BELAIR RD					15.690	NORTHEAST BALTO CITY LINE			
					15.690	END BALTO CITY MAINTENANCE			
					15.690	BEGIN STATE MAINTENANCE			
					15.690 CO4229	SPRUCE ST			
					15.690 MU1024	FLEETWOOD AVE			
					15.690	TRAFFIC SIGNAL			
					15.690	END X-REF W/ US 1 (BALTIMORE CITY)			
					15.720 CO4236	PRAGUE AVE			
					15.760		4	63I	23,880
					15.760 CO4234	MAPLE AVE			
					15.760 CO4233	E NORTHERN PKWY			
					15.760	TRAFFIC SIGNAL			
					15.770	SPEED LIMIT 35 MPH			
					15.830		4	44I	
					15.830 CO4232	OVERLEA AVE E			
					15.830 CO4231	OVERLEA AVE W			
					15.830	TRAFFIC SIGNAL			
					15.890 CO4237	WILLOW AVE			
					15.900 CO4230	CHESLEY AVE			
					15.900	ST MICHAEL THE ARCHANGEL CATHOLIC CHURCH			

*A,B = UNIMPROVED; C = GRADED & DRAINED; D,E = SOIL,GRAVEL,STONE; F,G = LOW TYPE BITUMINOUS
H,I = HIGH TYPE BITUMINOUS; J = CONCRETE; K = BRICK; L = BLOCK

STATE HIGHWAY ADMINISTRATION OF MARYLAND
HIGHWAY INFORMATION SERVICES DIVISION
DATA SUPPORT GROUP

STATE HIGHWAY LOCATION REFERENCE

COUNTY: BALTIMORE

DISTRICT: 4

DATE: 12/31/13

ROUTE NUMBER: US 1 CONTINUED

INVENTORY DIRECTION: NORTH

ROUTE NAME: BELAIR RD

STATE SYSTEM	FUNCTIONAL CLASS	MEDIAN TYPE	ACCESS CONTROL	NHS	MILEPOINT	MILEPOINT DESCRIPTION	MARKED LANES	SURFACE WIDTH/TYPE*	AADT
STATE SECONDARY	R URB OPA	NONE (UNDIV)	NONE	NHS	15.960 CO4238	MADELINE AVE	4	44I	23,880
					15.980 CO4228	WALNUT AVE			
					16.010 CO4227	MANOR AVE			
					16.040 CO4239	ELM AVE E			
					16.060 CO4226	ELM AVE W			
					16.120 CO4225	FULLER AVE			
					16.180				37,490
					16.180 CO3481	TAYLOR AVE			
					16.180	TRAFFIC SIGNAL			
					16.230 CO4223	VIRGINIA AVE			
					16.250 CO4248	FULLERTON AVE			
					16.250	TRAFFIC SIGNAL			
					16.320 CO4222	FULLERTON HEIGHTS AVE			
					16.390 CO4221	BELHAVEN DR			
					16.490 CO4219	DELIGHT AVE			
					16.510 CO4250	HENRY AVE			
					16.510	TRAFFIC SIGNAL			
					16.557	SPEED LIMIT 40 MPH			
					16.560 CO4218	GLADE AVE			
		PAINTED			16.610		4	48I	
					16.610 CO4252	THORNCLIFF RD			
					16.660 CO4217	CARDWELL AVE			
		NONE (UNDIV)			16.690		4	44I	
					16.730 CO4216	FOWLER AVE			
					16.730	TRAFFIC SIGNAL			
					16.735	SPUR TO BELTWAY PLAZA			
					16.760	POES LA			
					16.760	BEGIN BRIDGE			
		CENTER TLA (UNDIV)			16.770		4	48I	
					16.770	STRUC #3004 STEMMERS RUN			
					16.780	END BRIDGE			
		CURBED			16.840				
					16.840 CO4215	OVERTON AVE			
					16.860 RP695- 4	RAMP 4 FR US 1 NB TO IS 695 EB			
					16.860 RP695- 6	RAMP 6 FR IS 695 EB TO US 1 SB			

*A,B = UNIMPROVED; C = GRADED & DRAINED; D,E = SOIL,GRAVEL,STONE; F,G = LOW TYPE BITUMINOUS
H,I = HIGH TYPE BITUMINOUS; J = CONCRETE; K= BRICK; L = BLOCK

STATE HIGHWAY ADMINISTRATION OF MARYLAND
HIGHWAY INFORMATION SERVICES DIVISION
DATA SUPPORT GROUP

STATE HIGHWAY LOCATION REFERENCE

COUNTY: BALTIMORE
DISTRICT: 4
DATE: 12/31/13

ROUTE NUMBER: US 1 CONTINUED
INVENTORY DIRECTION: NORTH
ROUTE NAME: BELAIR RD

STATE SYSTEM	FUNCTIONAL CLASS	MEDIAN TYPE	ACCESS CONTROL	NHS	MILEPOINT	MILEPOINT DESCRIPTION	MARKED LANES	SURFACE WIDTH/TYPE*	AADT
STATE SECONDARY	R URB OPA	CURBED	NONE	NHS	16.940 RP695- 5	RAMP 5 FR US 1 SB TO IS 695 EB	4	48I	37,490
					16.960 RP695- 3	RAMP 3 FR IS 695 EB TO US 1 NB			
					16.980	BEGIN BRIDGE			
					17.000				47,290
					17.000 IS695	BALTO BELTWAY (INNER LOOP)			
					17.000	STRUC #3175			
					17.000	EXIT #32			
					17.000 IS695	BALTO BELTWAY (OUTER LOOP)			
					17.030	END BRIDGE			
					17.060 RP695- 7	RAMP 7 FR IS 695 WB TO US 1 SB			
					17.060 RP695- 1	RAMP 1 FR US 1 NB TO IS 695 WB			
					17.140 RP695- 8	RAMP 8 FR US 1 SB TO IS 695 WB			
					17.160 RP695- 2	RAMP 2 FR IS 695 WB TO US 1 NB			
					17.180	ALLEY			
					17.190 CO4207	FITCH AVE			
					17.220		6	72I	
					17.220 CO4214	LINCOLN AVE			
					17.220	CROSSOVER			
					17.260	ST. PETERS LUTHERAN CHURCH			
					17.330	ENT TO PUTTY HILL PLAZA			
					17.330	TRAFFIC SIGNAL			
					17.330	CROSSOVER			
					17.410 CO4458	ROSSVILLE BLVD			
					17.410	TRAFFIC SIGNAL			
					17.460 CO4209	GRAPE HILL AVE			
		CENTER TLA (UNDIV)			17.480				
					17.480 CO4210	KLEIN AVE			
					17.510 CO4208	MARTIN AVE			
		CURBED			17.650				36,300
					17.650 CO7546	PUTTY HILL AVE			
					17.650 CO4200	RIDGE RD			
					17.650	TRAFFIC SIGNAL			
					17.750		5	60I	
					17.750	DIRECTIONAL CROSSOVER			
					17.830	BEGIN BRIDGE			

*A,B = UNIMPROVED; C = GRADED & DRAINED; D,E = SOIL,GRAVEL,STONE; F,G = LOW TYPE BITUMINOUS
H,I = HIGH TYPE BITUMINOUS; J = CONCRETE; K= BRICK; L = BLOCK

STATE HIGHWAY ADMINISTRATION OF MARYLAND
HIGHWAY INFORMATION SERVICES DIVISION
DATA SUPPORT GROUP

STATE HIGHWAY LOCATION REFERENCE

COUNTY: BALTIMORE
DISTRICT: 4
DATE: 12/31/13

ROUTE NUMBER: US 1 CONTINUED
INVENTORY DIRECTION: NORTH
ROUTE NAME: BELAIR RD

STATE SYSTEM	FUNCTIONAL CLASS	MEDIAN TYPE	ACCESS CONTROL	NHS	MILEPOINT	MILEPOINT DESCRIPTION	MARKED LANES	SURFACE WIDTH/TYPE*	AADT
STATE SECONDARY	R URB OPA	CURBED	NONE	NHS	17.850 MD 43	WHITE MARSH BLVD	5	60I	36,300
					17.850	STRUC #3344			
					17.868	END BRIDGE			
					17.900		4	48I	
					17.900 CO8199	WHOLESALE CLUB RD			
					17.900	TRAFFIC SIGNAL			
					17.950 RP 43- 6	RAMP 6 FR MD 43 EB TO US 1 SB			
					17.980 RP 43- 5	RAMP 5 FR US 1 SB TO MD 43 EB			
		NONE (UNDIV)			18.010				
					18.090	STRUC #3287 WHITE MARSH RUN			
					18.110	STILLMEADOW RD			
		PAINTED			18.120				
		NONE (UNDIV)			18.170				
					18.170 OP314	LOUISA AVE			
					18.190 RP 43- 4	RAMP 4 FR US 1 NB TO MD 43 EB			
		PAINTED			18.240				33,640
					18.240 CO6079	DUNFIELD RD			
					18.240 RP 43- 9	RAMP 9 FR RAMP 3 (FR MD 43) TO US 1 SB			
					18.240	TRAFFIC SIGNAL			
					18.270 RP 43- 3	RAMP 3 FR MD 43 EB TO US 1 NB			
		NONE (UNDIV)			18.290				
					18.330 CO4084	KLOSTERMAN AVE			
					18.420	ENT TO CHURCH AND SCHOOL			
					18.420	TRAFFIC SIGNAL			
					18.440	ST. JOSEPH CATHOLIC CHURCH			
					18.460 OP315	PLUMER AVE			
		PAINTED			18.557				
		NONE (UNDIV)			18.587				
					18.587	OLDE FORGE LN			
		PAINTED			18.620				
		NONE (UNDIV)			18.670				
					18.720 CO4087	NECKER AVE			
					18.720 CO7254	RIDGELYS CHOICE DR			
					18.720	TRAFFIC SIGNAL			
		PAINTED			18.755				

*A,B = UNIMPROVED; C = GRADED & DRAINED; D,E = SOIL, GRAVEL, STONE; F,G = LOW TYPE BITUMINOUS
H,I = HIGH TYPE BITUMINOUS; J = CONCRETE; K = BRICK; L = BLOCK

STATE HIGHWAY LOCATION REFERENCE

COUNTY: BALTIMORE
DISTRICT: 4
DATE: 12/31/13

ROUTE NUMBER: US 1 CONTINUED
INVENTORY DIRECTION: NORTH
ROUTE NAME: BELAIR RD

STATE SYSTEM	FUNCTIONAL CLASS	MEDIAN TYPE	ACCESS CONTROL	NHS	MILEPOINT	MILEPOINT DESCRIPTION	MARKED LANES	SURFACE WIDTH/TYPER*	AADT
STATE SECONDARY	R URB OPA	CENTER TLA (UNDIV) NONE (UNDIV)	NONE	NHS	18.790 18.832		4	48I	33,640
		CENTER TLA (UNDIV)			18.870 CO4083 18.870	SLATER AVE TRAFFIC SIGNAL			
		CENTER TLA (UNDIV) NONE (UNDIV)			18.895 18.920 CO4082 18.965	LINK AVE			
					19.030 19.050	SPUR FR SILVER SPRING RD			28,650
					19.050 CO4090 19.050	SILVER SPRING RD TRAFFIC SIGNAL			
		PAINTED NONE (UNDIV) CENTER TLA (UNDIV)			19.134 19.164 19.210				
					19.220 CO4081 19.310 CO4080 19.450 CO4079	RAAB AVE BLAKELY AVE VERDEL RD			
		NONE (UNDIV)			19.490 19.500 19.500 CO6435	PERRY HALL PRESBYTERIAN CHURCH COTTINGTON RD			
		CENTER TLA (UNDIV) NONE (UNDIV)			19.530 19.550				
					19.590 19.590	ENT TO SHOPPING CENTER TRAFFIC SIGNAL			
		CENTER TLA (UNDIV) NONE (UNDIV)			19.610 19.640 19.660				
					19.660 19.690	SPUR FR JOPPA RD			28,990
					19.690 CO1400 19.690 CO4076 19.690	JOPPA RD EBENEZER RD TRAFFIC SIGNAL			
		CENTER TLA (UNDIV)			19.750				
		NONE (UNDIV)			19.760 CO4020 19.790	BROOKFIELD RD			
					19.790	PERRY HALL ELEMENTARY SCHOOL			

*A,B = UNIMPROVED; C = GRADED & DRAINED; D,E = SOIL, GRAVEL, STONE; F,G = LOW TYPE BITUMINOUS
H,I = HIGH TYPE BITUMINOUS; J = CONCRETE; K = BRICK; L = BLOCK

STATE HIGHWAY ADMINISTRATION OF MARYLAND
HIGHWAY INFORMATION SERVICES DIVISION
DATA SUPPORT GROUP

STATE HIGHWAY LOCATION REFERENCE

COUNTY: BALTIMORE
DISTRICT: 4
DATE: 12/31/13

ROUTE NUMBER: US 1 CONTINUED
INVENTORY DIRECTION: NORTH
ROUTE NAME: BELAIR RD

STATE SYSTEM	FUNCTIONAL CLASS	MEDIAN TYPE	ACCESS CONTROL	NHS	MILEPOINT	MILEPOINT DESCRIPTION	MARKED LANES	SURFACE WIDTH/TYPE*	AADT
STATE SECONDARY	R URB OPA	NONE (UNDIV)	NONE	NHS	19.830 CO4019	INDIA AVE	4	48I	28,990
					19.830 CO4021	JOPPA RD			
					19.830	TRAFFIC SIGNAL			
		CENTER TLA (UNDIV)			19.860				
					19.910 CO7082	MINTE DR			
					19.930 OP4044	SMITH AVE			
					20.030	SPUR FR FARMSIDE DR			
					20.040 CO4042	SOTH AVE			
					20.040 CO7489	FARMSIDE DR			
					20.050	SPUR TO FARMSIDE DR			
					20.140 CO4047	PENN AVE			
					20.140 CO7486	CEDARSIDE DR			
					20.255	BALTO CO FIRE DEPT #55			
					20.290 CO4018	PINE HILL RD			
					20.320 CO4049	DARNALL RD			
					20.420 CO4017	PINEDALE DR			
					20.480 CO8233	HALBERT AVE			
					20.480	CHURCH OF CHRIST			
					20.580 CO4013	WALTER AVE			
					20.715	PERRY HALL U.M.C.			
					20.730 CO4012	KLAUSMIER RD			
					20.790 CO4039	HORN AVE			
					20.835	ST. MICHAEL EVANGELICAL LUTHERAN CHURCH			
					20.910 CO4038	PERRY VIEW RD			
					20.930 OP6619	JULIET LA			
		NONE (UNDIV)			20.980				
					21.010				27,700
					21.010 CO4037	BAKER LA			
					21.010 CO4036	CHAPEL RD			
					21.010	TRAFFIC SIGNAL			
		CENTER TLA (UNDIV)			21.070				
					21.090 CO4001	GLEN PARK RD			
		NONE (UNDIV)			21.105				
					21.120	ENT TO PERRY HALL MARKETPLACE			

*A,B = UNIMPROVED; C = GRADED & DRAINED; D,E = SOIL, GRAVEL, STONE; F,G = LOW TYPE BITUMINOUS
H,I = HIGH TYPE BITUMINOUS; J = CONCRETE; K = BRICK; L = BLOCK

STATE HIGHWAY ADMINISTRATION OF MARYLAND
HIGHWAY INFORMATION SERVICES DIVISION
DATA SUPPORT GROUP

STATE HIGHWAY LOCATION REFERENCE

COUNTY: BALTIMORE
DISTRICT: 4
DATE: 12/31/13

ROUTE NUMBER: US 1 CONTINUED
INVENTORY DIRECTION: NORTH
ROUTE NAME: BELAIR RD

STATE SYSTEM	FUNCTIONAL CLASS	MEDIAN TYPE	ACCESS CONTROL	NHS	MILEPOINT	MILEPOINT DESCRIPTION	MARKED LANES	SURFACE WIDTH/TYPE*	AADT
STATE SECONDARY	R URB OPA	NONE (UNDIV) CENTER TLA (UNDIV)	NONE	NHS	21.120	TRAFFIC SIGNAL	4	48I	27,700
		NONE (UNDIV)			21.150				
					21.260 CO3998	KAHLSTON RD			
					21.320 CO3997	CLIFFVALE RD			
		NONE (UNDIV)			21.390				
					21.410 CO8817	FORGE RD			
					21.410	TRAFFIC SIGNAL			
		CENTER TLA (UNDIV)			21.500				
					21.500 CO3996	SCHROEDER AVE			
		CURBED			21.557				
					21.630 CO8724	GUNVIEW RD			
					21.630 CO6539	HONEYGO BLVD			
					21.630	TRAFFIC SIGNAL			
		PAINTED			21.680				
					21.800 CO3995	PERRY HALL RD			
					21.810	SPEED LIMIT 50 MPH			
		NONE (UNDIV)			21.830				
		PAINTED			22.140				
					22.140 CO3988	MILLER RD			
		CURBED			22.190				
					22.360	CROSSOVER			
					22.435	BEGIN BRIDGE			
	RUR OPA				22.460				
					22.460	STRUC #3003 BIG GUNPOWDER FALLS			
					22.470				
					22.470	END BRIDGE			
					22.530	CROSSOVER			
					22.610	SPEED LIMIT 50 MPH			
		NONE (UNDIV)			23.150				
					23.150 CO3916	SHERADALE DR			
		PAINTED			23.210				
		NONE (UNDIV)			23.313				
	URB OPA				23.370				22,460
					23.370 CO3900	MT VISTA RD			
					23.370	TRAFFIC SIGNAL			

*A,B = UNIMPROVED; C = GRADED & DRAINED; D,E = SOIL, GRAVEL, STONE; F,G = LOW TYPE BITUMINOUS
H,I = HIGH TYPE BITUMINOUS; J = CONCRETE; K = BRICK; L = BLOCK

STATE HIGHWAY ADMINISTRATION OF MARYLAND
HIGHWAY INFORMATION SERVICES DIVISION
DATA SUPPORT GROUP

STATE HIGHWAY LOCATION REFERENCE

COUNTY: BALTIMORE

DISTRICT: 4

DATE: 12/31/13

ROUTE NUMBER: US 1 CONTINUED

INVENTORY DIRECTION: NORTH

ROUTE NAME: BELAIR RD

STATE SYSTEM	FUNCTIONAL CLASS	MEDIAN TYPE	ACCESS CONTROL	NHS	MILEPOINT	MILEPOINT DESCRIPTION	MARKED LANES	SURFACE WIDTH/TYPE*	AADT
STATE SECONDARY	R URB OPA	PAINTED NONE (UNDIV)	NONE	NHS	23.411		4	48I	22,460
					23.502				
					23.830	DRAINAGE STRUC #03478X0 BROAD RUN			
					23.990	CO3917 CHERYL AVE			
					24.040	SPEED LIMIT 40 MPH			
					24.126		4	43I	
					24.149		4	48I	
					24.149	GRACE COMMUNITY CHURCH			
					24.230	CO7772 LONGFIELD DR			
					24.280	CO3910 GOETTNER RD			
					24.490	CO3918 JERUSALEM RD			
					24.540	OP337 TEMPLE LA			
	RUR OPA				24.590				19,040
					24.590	CO3927 BRADSHAW RD			
					24.590	CO3898 SUNSHINE AVE			
					24.590	TRAFFIC SIGNAL			
					24.610	ST. JOHNS CHURCH			
					24.642	SPEED LIMIT 40 MPH			
					24.747				
					25.060	SPEED LIMIT 50 MPH			
					25.260	SIGN: KINGSVILLE			
					25.483	CO8329 OPEN BIBLE WAY			
					25.483	WINDSONG LA			
					25.580	DRAINAGE STRUC #03262X0			
					25.780	OP336 GREMECY PARK RD			
					25.900	CO304 NEW CUT RD			
					25.940	DRAINAGE STRUC #03324X0			
					26.110	SHA SALT BIN			
					26.110	CELL - MICROWAVE TOWER			
					26.125	DRAINAGE STRUC #03323X0			
					26.257	DRAINAGE STRUC #03322X0			
					26.500	BEGIN BRIDGE			
					26.520	STRUC #3001 LITTLE GUNPOWDER FALLS			
					26.520	HARFORD CO/L			
					26.520	STRUCTURE - PED TUNNEL			

*A,B = UNIMPROVED; C = GRADED & DRAINED; D,E = SOIL, GRAVEL, STONE; F,G = LOW TYPE BITUMINOUS
H,I = HIGH TYPE BITUMINOUS; J = CONCRETE; K = BRICK; L = BLOCK

STATE HIGHWAY ADMINISTRATION OF MARYLAND
HIGHWAY INFORMATION SERVICES DIVISION
DATA SUPPORT GROUP

STATE HIGHWAY LOCATION REFERENCE

COUNTY: BALTIMORE
DISTRICT: 4
DATE: 12/31/13

ROUTE NUMBER: US 1AL
INVENTORY DIRECTION: NORTH
ROUTE NAME: WASHINGTON BLVD

STATE SYSTEM	FUNCTIONAL CLASS	MEDIAN TYPE	ACCESS CONTROL	NHS	MILEPOINT	MILEPOINT DESCRIPTION	MARKED LANES	SURFACE WIDTH/TYPE*	AADT
STATE SECONDARY	R URB OPA	CURBED	NONE	NHS	00.000		4	48I	15,440
					00.000	US 1			
					00.040	SOUTHWESTERN BLVD			
					00.110	US 1 (WB/L) SOUTHWESTERN BLVD			
					00.110	SPEED LIMIT 40 MPH			
		NONE (UNDIV)			00.130				
					00.210	BEGIN BRIDGE			
					00.230	US 1			
					00.230	SOUTHWESTERN BLVD			
					00.270	STRUC #3011 HERBERT RUN			
					00.270	R/R #ATK 529 536 W			
					00.320	END BRIDGE			
					00.520	CO3142			
					00.520	MAYFIELD AVE			
					00.580	CO3147			
					00.580	WINANS AVE			
					00.630				
					00.630	SPUR TO HALETHORPE FARMS RD			
					00.650	CO3139			
					00.650	SELMA AVE			
					00.650	CO3140			
					00.650	HALETHORPE FARMS RD			
					00.650	TRAFFIC SIGNAL			
					00.660				
					00.660	SPUR FR HALETHORPE FARMS RD			
					00.720	CO3146			
					00.720	PARK AVE			
					00.730	CO3169			
					00.730	HALETHORPE AVE			
					00.780	CO3148			
					00.780	ARBUTUS AVE			
					00.840	CO3165			
					00.840	WOODSIDE AVE			
					00.900	CO3163			
					00.900	FAIRVIEW AVE			
					00.923				
					00.923	SPEED LIMIT 40 MPH			
					00.960	CO3161			
					00.960	SUMMIT AVE			
					00.990	CO3174			
					00.990	HANNAH AVE			
					01.130				
					01.130	SPUR FR RIDGE AVE			
					01.160	CO3167			
					01.160	RIDGE AVE			
					01.160	CO3177			
					01.160	NORTHEAST AVE			
					01.160	TRAFFIC SIGNAL			
					01.190	CO3178			
					01.190	MONUMENTAL RD			
					01.190	CO3186			
					01.190	OLD WASHINGTON BLVD			
		PAINTED			01.360				
		NONE (UNDIV)			01.393				
					01.427		4	48J	

*A,B = UNIMPROVED; C = GRADED & DRAINED; D,E = SOIL, GRAVEL, STONE; F,G = LOW TYPE BITUMINOUS
H,I = HIGH TYPE BITUMINOUS; J = CONCRETE; K = BRICK; L = BLOCK

STATE HIGHWAY ADMINISTRATION OF MARYLAND
HIGHWAY INFORMATION SERVICES DIVISION
DATA SUPPORT GROUP

STATE HIGHWAY LOCATION REFERENCE

COUNTY: BALTIMORE

DISTRICT: 4

DATE: 12/31/13

ROUTE NUMBER: US 1AL CONTINUED

INVENTORY DIRECTION: NORTH

ROUTE NAME: WASHINGTON BLVD

STATE SYSTEM	FUNCTIONAL CLASS	MEDIAN TYPE	ACCESS CONTROL	NHS	MILEPOINT	MILEPOINT DESCRIPTION	MARKED LANES	SURFACE WIDTH/TYPE*	AADT
STATE SECONDARY	R URB OPA	CURBED	NONE	NHS	01.470		4	48J	15,440
					01.520		4	58I	
					01.520	CO3071			
					01.520	CO3186			
					01.520				
					01.590		4	48I	
					01.590	RP695- 4			
					01.630		5	58I	
					01.630	RP695- 5			
					01.630				
					01.630				
					01.649				
					01.650				
					01.680				25,600
					01.680	IS695			
					01.680				
					01.680				
					01.680	IS695			
					01.700				
					01.720	RP695- 1			
					01.740	RP695- 8			
					01.740	RP695- 2			
					01.740				
		PAINTED			01.840		4	48I	
		NONE (UNDIV)			01.860				
					01.860	CO3190			
					01.860				
					01.960	CO7580			
					01.960				
		CENTER TLA (UNDIV)			02.020				
		NONE (UNDIV)			02.140				
					02.180				
					02.180	ROBERT A YOUNG WAY			
					02.180				
					02.180	OP7043			
					02.180				

*A,B = UNIMPROVED; C = GRADED & DRAINED; D,E = SOIL, GRAVEL, STONE; F,G = LOW TYPE BITUMINOUS
H,I = HIGH TYPE BITUMINOUS; J = CONCRETE; K = BRICK; L = BLOCK

STATE HIGHWAY LOCATION REFERENCE

COUNTY: BALTIMORE
DISTRICT: 4
DATE: 12/31/13

ROUTE NUMBER: US 1A1 CONTINUED
INVENTORY DIRECTION: NORTH
ROUTE NAME: WASHINGTON BLVD

STATE SYSTEM	FUNCTIONAL CLASS	MEDIAN TYPE	ACCESS CONTROL	NHS	MILEPOINT	MILEPOINT DESCRIPTION	MARKED LANES	SURFACE WIDTH/TYPE*	AADT
STATE SECONDARY	R URB OPA	NONE (UNDIV) PAINTED NONE (UNDIV)	NONE	NHS	02.215 MD993B	NO NAME	4	48I	25,600
					02.225				
					02.280				
					02.310	DRAINAGE STRUC #03414X0			
					02.320		4	44I	
					02.320	SPUR TO LANSDOWNE RD			
					02.340		4	48I	20,160
					02.340 CO3227	LANSDOWNE RD			
					02.340	TRAFFIC SIGNAL			
					02.340 OP7066	TWIN SPRINGS RD			
					02.354	SPUR TO TWIN SPRINGS RD			
		PAINTED NONE (UNDIV)			02.396				
					02.460				
					02.510 CO3197	WILSON AVE			
					02.562 OP7012	MICHELLE CT			
		PAINTED NONE (UNDIV)			02.579				
					02.640				
					02.640 CO3196	RITTENHOUSE AVE			
		CURBED			02.680		4	50J	
NAME: CATON AVE					02.680 OP7065	WASHINGTON BLVD			
					02.680 CO3200	HAMMONDS FERRY RD			
					02.680	TRAFFIC SIGNAL			
					02.700	BALTO CITY LINE			

ROUTE NUMBER: US 40
INVENTORY DIRECTION: EAST
ROUTE NAME: BALTO NATIONAL PIKE

STATE SYSTEM	FUNCTIONAL CLASS	MEDIAN TYPE	ACCESS CONTROL	NHS	MILEPOINT	MILEPOINT DESCRIPTION	MARKED LANES	SURFACE WIDTH/TYPE*	AADT
STATE SECONDARY	R URB OPA	POSITIVE BARRIER	NONE	NHS	00.000		4	48J	40,901
					00.000	HOWARD CO/L			
					00.000	STRUC #3109 PATAPSCO RIVER			
					00.040		4	48I	
					00.040	END BRIDGE			
					00.040	SIGN: BALTIMORE COUNTY			

*A,B = UNIMPROVED; C = GRADED & DRAINED; D,E = SOIL, GRAVEL, STONE; F,G = LOW TYPE BITUMINOUS
H,I = HIGH TYPE BITUMINOUS; J = CONCRETE; K = BRICK; L = BLOCK

STATE HIGHWAY ADMINISTRATION OF MARYLAND
HIGHWAY INFORMATION SERVICES DIVISION
DATA SUPPORT GROUP

STATE HIGHWAY LOCATION REFERENCE

COUNTY: BALTIMORE
DISTRICT: 4
DATE: 12/31/13

ROUTE NUMBER: US 40 CONTINUED
INVENTORY DIRECTION: EAST
ROUTE NAME: BALTO NATIONAL PIKE

STATE SYSTEM	FUNCTIONAL CLASS	MEDIAN TYPE	ACCESS CONTROL	NHS	MILEPOINT	MILEPOINT DESCRIPTION	MARKED LANES	SURFACE WIDTH/TYPE*	AADT
STATE SECONDARY	R URB OPA	POSITIVE BARRIER	NONE	NHS	00.160	DRAINAGE STRUC # 03107X0	4	48I	40,901
					00.280	DRAINAGE STRUC #03294X0			
					00.350	SPEED LIMIT 45 MPH			
					00.640		4	72I	
					00.662		4	48I	
					00.690		5	60I	
					00.710		6	72I	
					00.710	CROSSOVER - XO128			
		UNPROTECTED			00.840				
		POSITIVE BARRIER			00.860				
					00.860	CROSSOVER - XO132			
		UNPROTECTED			00.980				
					01.010	CO5780 NUWOOD DR			
					01.010	TRAFFIC SIGNAL			
					01.120	SPUR TO 40 WEST PLAZA			
					01.130	ENT TO 40 WEST PLAZA			
					01.130	TRAFFIC SIGNAL			
					01.130	CROSSOVER - XO119			
					01.141	SPUR FR 40 WEST PLAZA			
		CURBED			01.290				
					01.290	CROSSOVER - XO81			
					01.420	CROSSOVER - XO115			
					01.470	CO2677 GEIPE RD			
					01.560	SPUR TO ROLLING RD - SP299 & SP54			
					01.580	SPUR FR ROLLING RD - SP292			
					01.600				52,471
					01.600	CO2000 ROLLING RD			
					01.600	TRAFFIC SIGNAL			
					01.630	SPUR FR ROLLING RD - SP33			
					01.640	SPUR TO ROLLING RD - SP137			
					01.730	DIRECTIONAL CROSSOVER			
					01.750	CO2678 LESLIE AVE			
					01.790	CO2683 OLD FREDERICK RD			
					01.790	CO2679 CUMMINGS AVE			
		UNPROTECTED			01.830				

*A,B = UNIMPROVED; C = GRADED & DRAINED; D,E = SOIL, GRAVEL, STONE; F,G = LOW TYPE BITUMINOUS
H,I = HIGH TYPE BITUMINOUS; J = CONCRETE; K = BRICK; L = BLOCK

STATE HIGHWAY ADMINISTRATION OF MARYLAND
HIGHWAY INFORMATION SERVICES DIVISION
DATA SUPPORT GROUP

STATE HIGHWAY LOCATION REFERENCE

COUNTY: BALTIMORE
DISTRICT: 4
DATE: 12/31/13

ROUTE NUMBER: US 40 CONTINUED
INVENTORY DIRECTION: EAST
ROUTE NAME: BALTO NATIONAL PIKE

STATE SYSTEM	FUNCTIONAL CLASS	MEDIAN TYPE	ACCESS CONTROL	NHS	MILEPOINT	MILEPOINT DESCRIPTION	MARKED LANES	SURFACE WIDTH/TYPE*	AADT
STATE SECONDARY	R URB OPA	CURBED	NONE	NHS	01.920		7	84I	52,471
					01.920	CO2687 PINE ST			
					01.920	CROSSOVER - XO11			
					01.950	CO2680 RICH AVE			
					02.000	CO2690 COMMONWEALTH AVE			
					02.090	DIRECTIONAL CROSSOVER			
		UNPROTECTED			02.160		6	72I	
					02.160	CO2700 WINTERS LA			
					02.160	TRAFFIC SIGNAL			
					02.210	CO2702 LINCOLN AVE			
					02.210	CO2697 LINCOLN AVE			
					02.258	RP695- 6 RAMP 6 FR US 40 EB TO IS 695 SB			
					02.268	RP695- 8 RAMP 8 FR IS 695 SB TO US 40 WB			
					02.298	RP695- 9 RAMP 9 FR RAMP 8 TO US 40 WB			
		CURBED			02.310				
					02.310	RP695- 7 RAMP 7 FR US 40 WB TO RAMP 6 (TO IS695)			
					02.310	TRAFFIC SIGNAL (EB/L)			
					02.310	DIRECTIONAL CROSSOVER			
		POSITIVE BARRIER			02.386				
					02.386	RP695- 5 RAMP 5 FR IS 695 SB TO US 40 EB			
					02.390	SHA COMMUNICATIONS FACILITY			
					02.420	IS695 BALTO BELTWAY (OUTER LOOP)			
STATE PRIMARY					02.434				34,110
					02.434	IS695 BALTO BELTWAY (INNER LOOP)			
					02.434	EXIT #15			
					02.434	STRUC #3124			
		CURBED			02.469				
					02.469	RP695- 1 RAMP 1 FR IS 695 NB TO US 40 WB			
					02.521	RP695- 3 RAMP 3 FR US 40 EB TO RAMP 2 (TO IS695)			
					02.521	DIRECTIONAL CROSSOVER			
					02.521	TRAFFIC SIGNAL (WB/L)			
		UNPROTECTED			02.540				
		POSITIVE BARRIER			02.570				
					02.570	RP695- 2 RAMP 2 FR US 40 WB TO IS 695 NB			

*A,B = UNIMPROVED; C = GRADED & DRAINED; D,E = SOIL, GRAVEL, STONE; F,G = LOW TYPE BITUMINOUS
H,I = HIGH TYPE BITUMINOUS; J = CONCRETE; K = BRICK; L = BLOCK

STATE HIGHWAY LOCATION REFERENCE

COUNTY: BALTIMORE
DISTRICT: 4
DATE: 12/31/13

ROUTE NUMBER: US 40 CONTINUED
INVENTORY DIRECTION: EAST
ROUTE NAME: BALTO NATIONAL PIKE

STATE SYSTEM	FUNCTIONAL CLASS	MEDIAN TYPE	ACCESS CONTROL	NHS	MILEPOINT	MILEPOINT DESCRIPTION	MARKED LANES	SURFACE WIDTH/TYPE*	AADT
STATE PRIMARY	R URB OPA	POSITIVE BARRIER	NONE	NHS	02.590 RP695- 4	RAMP 4 FR IS 695 NB TO US 40 EB	6	72I	34,110
					02.690	SPUR TO KENT AVE - SP272			
		CURBED			02.700				
					02.700 CO2619	KENT AVE			
					02.700	TRAFFIC SIGNAL			
					02.710	DIRECTIONAL CROSSOVER - XO55			
					02.820	SPUR TO INGLESIDE AVE - SP224			
					02.820	SPUR FR INGLESIDE AVE - SP326			
		UNPROTECTED			02.850				
					02.850 CO2621	INGLESIDE AVE			
					02.850	TRAFFIC SIGNAL			
		POSITIVE BARRIER			02.870				
					02.870	SPUR TO INGLESIDE AVE - SP473			
					02.870	SPUR FR INGLESIDE AVE - SP271			
					02.933 CO5922	OLD FREDERICK RD			
					03.090 CO2573	OLD FREDERICK RD			
					03.090	DIRECTIONAL CROSSOVER - XO48			
					03.160	SPUR FR JOHNNYCAKE RD - SP289			
					03.190	SPUR TO JOHNNYCAKE RD - SP186			
		CURBED			03.220				
					03.220 CO2511	JOHNNYCAKE RD			
					03.220	TRAFFIC SIGNAL			
		UNPROTECTED			03.230				
					03.230	SPUR TO JOHNNYCAKE RD - SP248			
					03.250 CO2563	TALBOTT PL			
					03.260	SPUR FR JOHNNYCAKE RD - SP152			
					03.430	SPUR TO ST AGNES LA - SP112			
					03.430	SPUR FR ST AGNES LA - SP294			
					03.450				27,271
					03.450 CO2544	ST AGNES LA			
					03.450	TRAFFIC SIGNAL			
					03.470	SPUR FR ST AGNES LA - SP109			
					03.470	SPUR TO ST AGNES LA - SP168			
					03.540	DIRECTIONAL CROSSOVER			
		POSITIVE BARRIER			03.690				

*A,B = UNIMPROVED; C = GRADED & DRAINED; D,E = SOIL, GRAVEL, STONE; F,G = LOW TYPE BITUMINOUS
H,I = HIGH TYPE BITUMINOUS; J = CONCRETE; K = BRICK; L = BLOCK

STATE HIGHWAY LOCATION REFERENCE

COUNTY: BALTIMORE
DISTRICT: 4
DATE: 12/31/13

ROUTE NUMBER: US 40 CONTINUED

INVENTORY DIRECTION: EAST

ROUTE NAME: BALTO NATIONAL PIKE

STATE SYSTEM	FUNCTIONAL CLASS	MEDIAN TYPE	ACCESS CONTROL	NHS	MILEPOINT	MILEPOINT DESCRIPTION	MARKED LANES	SURFACE WIDTH/TYPE*	AADT
STATE PRIMARY	R URB OPA	POSITIVE BARRIER	NONE	NHS	03.690 CO2553	COLERIDGE RD	6	72I	27,271
					03.690	TRAFFIC SIGNAL			
					03.690	CROSSOVER			
					03.760		6	84I	
					03.830	SPUR TO OLD FREDERICK RD - SP266			
		UNPROTECTED			03.880				
					03.880 CO2558	CHARING CROSS RD			
					03.880 CO2573	OLD FREDERICK RD			
					03.880 CO2574	CHARING CROSS RD			
					03.880	CROSSOVER			
					03.980 US 40	BALTO NATIONAL PIKE (AHEAD)			
					03.980	SOUTHWEST BALTO CITY LINE			
					03.980	END STATE MAINTENANCE			
					03.980	BEGIN BALTO CITY MAINTENANCE			
					03.980	BEG X-REF W/ US 40 (BALTIMORE CITY)			
STATE SECONDARY NAME: PULASKI HWY		CURBED			14.030		6	68I	52,011
					14.030	NORTHEAST BALTO CITY LINE			
					14.030	END BALTO CITY MAINTENANCE			
					14.030	BEGIN STATE MAINTENANCE			
					14.030 US 40	PULASKI HWY (BACK)			
					14.030	END X-REF W/ US 40 (BALTIMORE CITY)			
					14.070 CO5124	64TH ST			
					14.070	CROSSOVER			
		POSITIVE BARRIER			14.090		4	68I	
					14.090 MD 7BA	OLD PHILADELPHIA RD			
					14.090 CO5118	ODELL AVE			
					14.090	SPEED LIMIT 45 MPH			
					14.170 CO5125	65TH ST			
					14.270		4	48I	38,011
					14.270 MD 7	PHILADELPHIA RD			
					14.270 CO5126	66TH ST			
					14.270	TRAFFIC SIGNAL			
					14.270	CROSSOVER			
					14.400	SIGN: WELCOME TO BALTIMORE CO ROSEDALE			

*A,B = UNIMPROVED; C = GRADED & DRAINED; D,E = SOIL, GRAVEL, STONE; F,G = LOW TYPE BITUMINOUS
H,I = HIGH TYPE BITUMINOUS; J = CONCRETE; K = BRICK; L = BLOCK

STATE HIGHWAY LOCATION REFERENCE

COUNTY: BALTIMORE

DISTRICT: 4

DATE: 12/31/13

ROUTE NUMBER: US 40 CONTINUED

INVENTORY DIRECTION: EAST

ROUTE NAME: PULASKI HWY

STATE SYSTEM	FUNCTIONAL CLASS	MEDIAN TYPE	ACCESS CONTROL	NHS	MILEPOINT	MILEPOINT DESCRIPTION	MARKED LANES	SURFACE WIDTH/TYPE*	AADT
STATE SECONDARY	R URB OPA	POSITIVE BARRIER	NONE	NHS	14.540 CO5128	68TH ST	4	48I	38,011
					14.540	TRAFFIC SIGNAL			
					14.540	CROSSOVER			
					14.700	CROSSOVER - XO96			
					14.792	DRAINAGE STRUC #03108X0			
					14.920	STRUC #3040 REDHOUSE CREEK			
					14.930 CO5081	ROSEDALE AVE			
					14.930	CROSSOVER			
					15.200 CO5069	CHESACO AVE			
					15.200	TRAFFIC SIGNAL			
					15.260	SPEED LIMIT 50 MPH			
					15.350 CO5045	WHITE AVE			
					15.350	CROSSOVER			
					15.420 CO5041	KRUEGER AVE			
					15.420 CO5051	KRUEGER AVE			
					15.470 CO5050	LAWRENCE AVE			
					15.470	CROSSOVER - XO45			
					15.490 CO5040	LORRAINE AVE			
					15.514	CROSSOVER			
					15.514 CO5049	BATAVIA FARM RD			
					15.710 CO5048	HANZLIK AVE			
					15.760 CO5047	TODDS LA			
					15.760	CROSSOVER			
					15.780	SPUR FR TODDS LA - SP239			
					15.950 CO5046	SCHAFFERS LA			
					15.950	CROSSOVER			
					16.090 CO4447	BERK AVE			
					16.090	CROSSOVER			
					16.200	SHA GOLDEN RING SHOP			
					16.270 CO4451	CONTRACTORS RD			
					16.270	CROSSOVER - XO46			
					16.380	CROSSOVER - XO93			
					16.518	CROSSOVER - XO42			
					16.595	GOLDEN RING 40 TRAILER PARK			
					16.670 RP695- 6	RAMP 6 FR US 40 EB TO MD 695 SB			

*A,B = UNIMPROVED; C = GRADED & DRAINED; D,E = SOIL,GRAVEL,STONE; F,G = LOW TYPE BITUMINOUS
H,I = HIGH TYPE BITUMINOUS; J = CONCRETE; K = BRICK; L = BLOCK

STATE HIGHWAY ADMINISTRATION OF MARYLAND
HIGHWAY INFORMATION SERVICES DIVISION
DATA SUPPORT GROUP

STATE HIGHWAY LOCATION REFERENCE

COUNTY: BALTIMORE

DISTRICT: 4

DATE: 12/31/13

ROUTE NUMBER: US 40 CONTINUED

INVENTORY DIRECTION: EAST

ROUTE NAME: PULASKI HWY

STATE SYSTEM	FUNCTIONAL CLASS	MEDIAN TYPE	ACCESS CONTROL	NHS	MILEPOINT	MILEPOINT DESCRIPTION	MARKED LANES	SURFACE WIDTH/TYPE*	AADT
STATE SECONDARY	R URB OPA	POSITIVE BARRIER	NONE	NHS	16.670	SPUR FR GOLDEN RING RD - SP5	4	48I	38,011
					16.700 CO4453	GOLDEN RING RD			
					16.725	SHA SALT DOME			
					16.760 RP695- 5	RAMP 5 FR MD 695 SB TO US 40 EB			
					16.780				58,181
					16.780 MD695	BALTIMORE BELTWAY (INNER LOOP)			
					16.780	STRUC #3191			
					16.780	EXIT #35			
					16.780 MD695	BALTIMORE BELTWAY (OUTER LOOP)			
					16.810 RP695- 1	RAMP 1 FR MD 695 NB TO US 40 WB			
					16.810 RP695- 3	RAMP 3 FR US 40 EB TO MD 695 NB			
					16.870 RP695- 4	RAMP 4 FR MD 695 NB TO US 40 EB			
					16.890		5	60I	
					16.890 RP695- 2	RAMP 2 FR US 40 WB TO MD 695 NB			
					17.000	SPUR FR GOLDEN RING CENTER - SP352			
					17.010		6	72I	
					17.010	ENT TO GOLDEN RING CENTER			
					17.010	TRAFFIC SIGNAL			
					17.010	CROSSOVER			
					17.020	SPUR TO GOLDEN RING CENTER - XO430			
					17.170	STRUC #3039 STEMMERS RUN			
					17.270	SPUR TO ROSSVILLE BLVD - SP337			
					17.270	SPUR FR ROSSVILLE BLVD - SP300			
					17.290				49,051
					17.290 CO4458	ROSSVILLE BLVD			
					17.290	TRAFFIC SIGNAL			
					17.310	SPUR TO ROSSVILLE BLVD - SP188			
					17.310	SPUR FR ROSSVILLE BLVD - SP50			
					17.640	BEGIN BRIDGE			
					17.660	STRUC #3038 OVER R/R			
					17.680		5	60I	
					17.680	END BRIDGE			
					17.850		4	48I	
					17.850	PVT RD			
					17.850	CROSSOVER - XO87			

*A,B = UNIMPROVED; C = GRADED & DRAINED; D,E = SOIL,GRAVEL,STONE; F,G = LOW TYPE BITUMINOUS
H,I = HIGH TYPE BITUMINOUS; J = CONCRETE; K = BRICK; L = BLOCK

STATE HIGHWAY ADMINISTRATION OF MARYLAND
HIGHWAY INFORMATION SERVICES DIVISION
DATA SUPPORT GROUP

STATE HIGHWAY LOCATION REFERENCE

COUNTY: BALTIMORE

DISTRICT: 4

DATE: 12/31/13

ROUTE NUMBER: US 40 CONTINUED

INVENTORY DIRECTION: EAST

ROUTE NAME: PULASKI HWY

STATE SYSTEM	FUNCTIONAL CLASS	MEDIAN TYPE	ACCESS CONTROL	NHS	MILEPOINT	MILEPOINT DESCRIPTION	MARKED LANES	SURFACE WIDTH/TYPE*	AADT
STATE SECONDARY	R URB OPA	POSITIVE BARRIER	NONE	NHS	17.870 RP 40- 1	RAMP 1 FR MD 700 NB TO US 40 WB	4	48I	49,051
					17.960 RP 40- 6	RAMP 6 FR US 40 EB TO MD 700 SB			
					18.070 RP 40- 7	RAMP 7 FR US 40 WB TO RAMP 6 (TO MD 700)			
					18.070	CROSSOVER			
					18.110				35,000
					18.110 MD700	MARTIN BLVD			
					18.110 RP 40- 1	RAMP 1 FR MD 700 NB TO US 40 WB			
					18.110	STRUC #3106			
					18.145	DRAINAGE STRUC #03317X0			
					18.240 RP 40- 4	RAMP 4 FR MD 700 NB TO US 40 EB			
					18.260	VARIABLE MESSAGE SIGN #414 (WB/L)			
					18.310 CO4538	HOLLY DR			
					18.310	CROSSOVER - XO28			
					18.410	CROSSOVER - XO120			
					18.420	SPEED LIMIT 55 MPH			
					18.570	ATR STATION #0057 (CABINET EB/L)			
					18.780	CROSSOVER - XO75			
					18.880	CROSSOVER - XO32			
					19.020		5	60I	
					19.130				31,201
					19.130 CO4465	MIDDLE RIVER RD			
					19.130	TRAFFIC SIGNAL			
					19.330		4	48I	
					19.470	CROSSOVER - XO6			
					19.670		4	48J	
					19.840		4	48I	29,991
					19.840 CO8704	MOHRS LA			
					19.840	TRAFFIC SIGNAL			
					20.070	CROSSOVER			
					20.140 CO4504	REAMES RD			
					20.320	STRUC #3037 WHITE MARSH RUN			
					20.460	CROSSOVER - XO25			
			PARTIAL		20.650				
					20.650	CROSSOVER - XO86			

*A,B = UNIMPROVED; C = GRADED & DRAINED; D,E = SOIL, GRAVEL, STONE; F,G = LOW TYPE BITUMINOUS
H,I = HIGH TYPE BITUMINOUS; J = CONCRETE; K = BRICK; L = BLOCK

STATE HIGHWAY ADMINISTRATION OF MARYLAND
HIGHWAY INFORMATION SERVICES DIVISION
DATA SUPPORT GROUP

STATE HIGHWAY LOCATION REFERENCE

COUNTY: BALTIMORE

DISTRICT: 4

DATE: 12/31/13

ROUTE NUMBER: US 40 CONTINUED

INVENTORY DIRECTION: EAST

ROUTE NAME: PULASKI HWY

STATE SYSTEM	FUNCTIONAL CLASS	MEDIAN TYPE	ACCESS CONTROL	NHS	MILEPOINT	MILEPOINT DESCRIPTION	MARKED LANES	SURFACE WIDTH/TYPE*	AADT
STATE SECONDARY	R URB OPA	POSITIVE BARRIER PAINTED	PARTIAL	NHS	20.810	DRAINAGE STRUC #03109X0	4	48I	29,991
					20.828				
					20.828 RP 40- 6	RAMP 6 FR US 40 EB TO RAMP 9 (TO MD 43)			
					20.845 RP 40- 9	RAMP 9 FR US 40 WB TO MD 43 WB			
		POSITIVE BARRIER			20.850				
					20.850	TRAFFIC SIGNAL			
					20.850	CROSSOVER			
					20.855 RP 40- 1	RAMP 1 FR MD 43 WB TO US 40 WB			
					20.925 RP 40- 4	RAMP 4 FR RAMP 1 (FR MD 43) TO US 40 EB			
					20.990				38,231
					20.990 MD 43	WHITE MARSH BLVD			
					20.990	STRUC #3216			
					21.290 RP 40- 2	RAMP 2 FR US 40 WB TO MD 43 NB			
					21.350	STRUC #3036 HONEYGO RUN			
					21.360		4	48J	
					21.500		4	48I	32,511
					21.500 CO4095	EBENEZER RD			
					21.500	TRAFFIC SIGNAL			
			NONE		21.580				
					21.740	DRAINAGE STRUC #03110X0			
					21.987	DRAINAGE STRUC #03111X0			
					22.020	CROSSOVER - XO131			
					22.070	CROSSOVER - XO101			
					22.460 CO3959	STEVENS RD			
					22.630 OP571	AFFELD AVE			
					22.770	CROSSOVER - XO106			
					22.930 OP414	A A			
					23.060		4	48J	
					23.060	CROSSOVER - XO38			
					23.230		4	48I	26,761
					23.230 CO3952	ALLENDER RD			
					23.230	TRAFFIC SIGNAL			
					23.420 CO6577	DAYS COVE RD			
					23.420	TRAFFIC SIGNAL			

*A,B = UNIMPROVED; C = GRADED & DRAINED; D,E = SOIL,GRAVEL,STONE; F,G = LOW TYPE BITUMINOUS
H,I = HIGH TYPE BITUMINOUS; J = CONCRETE; K= BRICK; L = BLOCK

STATE HIGHWAY ADMINISTRATION OF MARYLAND
HIGHWAY INFORMATION SERVICES DIVISION
DATA SUPPORT GROUP

STATE HIGHWAY LOCATION REFERENCE

COUNTY: BALTIMORE
DISTRICT: 4
DATE: 12/31/13

ROUTE NUMBER: US 40 CONTINUED
INVENTORY DIRECTION: EAST
ROUTE NAME: PULASKI HWY

STATE SYSTEM	FUNCTIONAL CLASS	MEDIAN TYPE	ACCESS CONTROL	NHS	MILEPOINT	MILEPOINT DESCRIPTION	MARKED LANES	SURFACE WIDTH/TYPE*	AADT
STATE SECONDARY	R URB OPA	POSITIVE BARRIER	NONE	NHS	23.420	CROSSOVER	4	48I	26,761
					23.882	DRAINAGE STRUC #03113X0			
					23.980	CROSSOVER - XO9			
					24.320	BEGIN BRIDGE			
					24.330	STRUC #3035 GUNPOWDER FALLS			
					24.350	END BRIDGE			
					24.640	CO3939 JONES RD			
					24.640	CROSSOVER			
					24.770	CROSSOVER			
					24.950	CROSSOVER - XO97			
					25.100	CROSSOVER - XO125			
					25.102	DRAINAGE STRUC #03115X0			
					25.220	CROSSOVER - XO116			
					25.410	CROSSOVER - XO84			
					25.570	STRUC #3034 LITTLE GUNPOWDER FALLS			
					25.570	HARFORD CO/L			

*A,B = UNIMPROVED; C = GRADED & DRAINED; D,E = SOIL, GRAVEL, STONE; F,G = LOW TYPE BITUMINOUS
H,I = HIGH TYPE BITUMINOUS; J = CONCRETE; K = BRICK; L = BLOCK