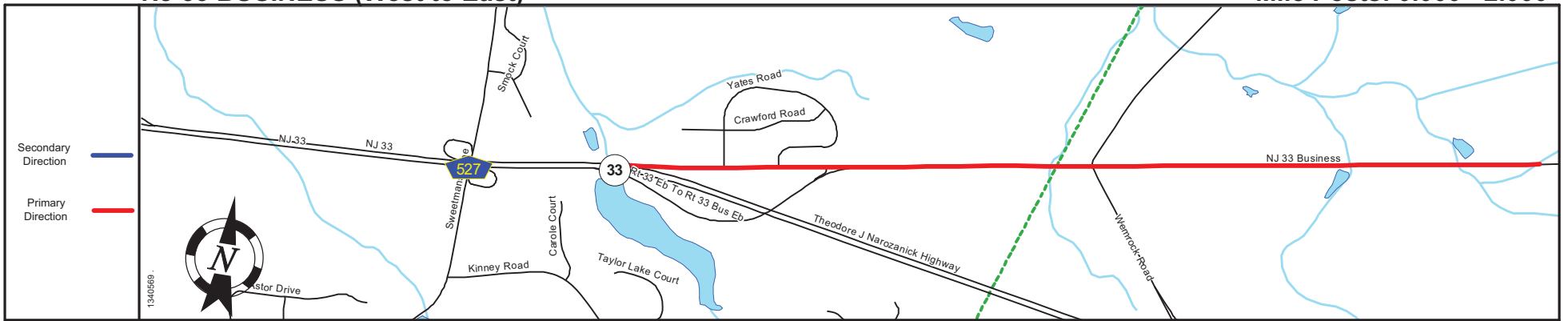
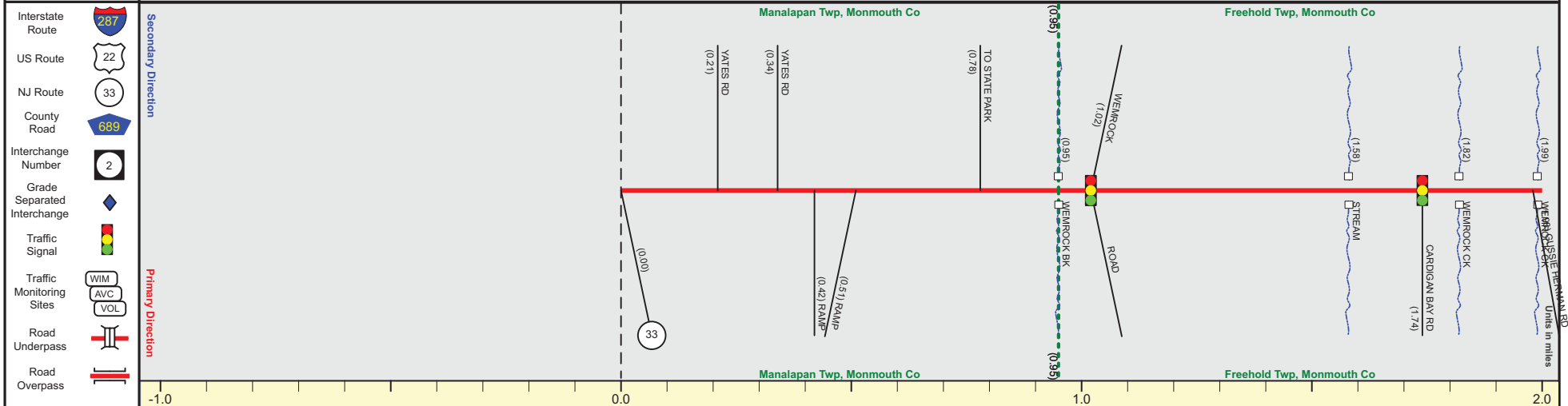


# NJ 33 BUSINESS (West to East)

Mile Posts: 0.000 - 2.000



Pavement	
Shoulder	
Number of Lanes	
Speed Limit	
Street Name	



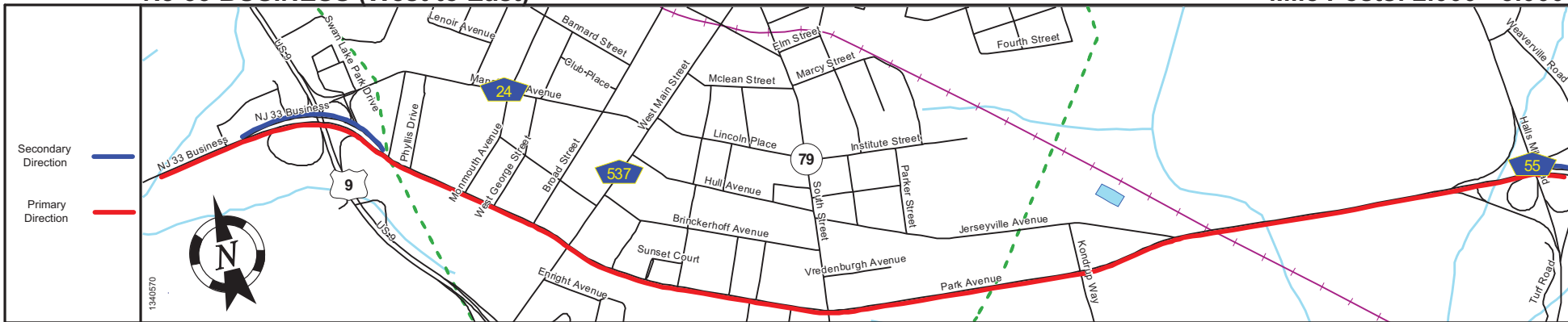
Street Name		NJ 33 Business
Jurisdiction		N.J.D.O.T.
Functional Class		Urban Principal Arterial
Federal Aid - NHS Sy		NHS
Control Section	Begin NJ 33 Business MP=0.00	1335
Speed Limit		50 + 45
Number of Lanes		2
Med. Type		None
Med. Width		0
Pavement		22 + 24
Shoulder		0 + 8
Traffic Volume		12,819 (2018)
Traffic Sta. ID		91305
Structure No.		1335151 + 1335152
Enlarged Views		

SRI = 0000033B\_

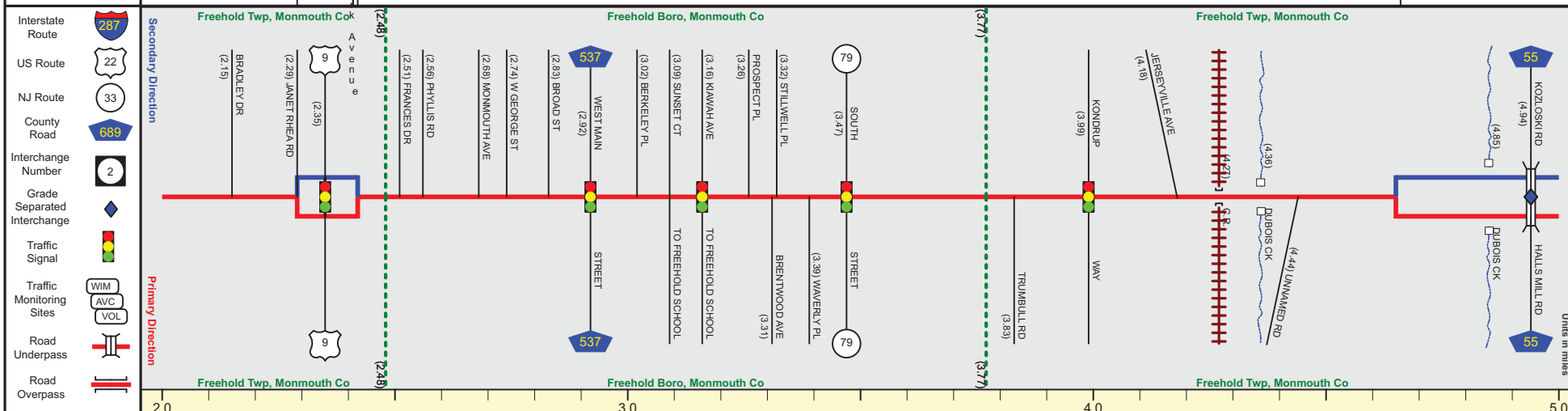
Date last inventoried: May 2018

# NJ 33 BUSINESS (West to East)

Mile Posts: 2.000 - 5.000



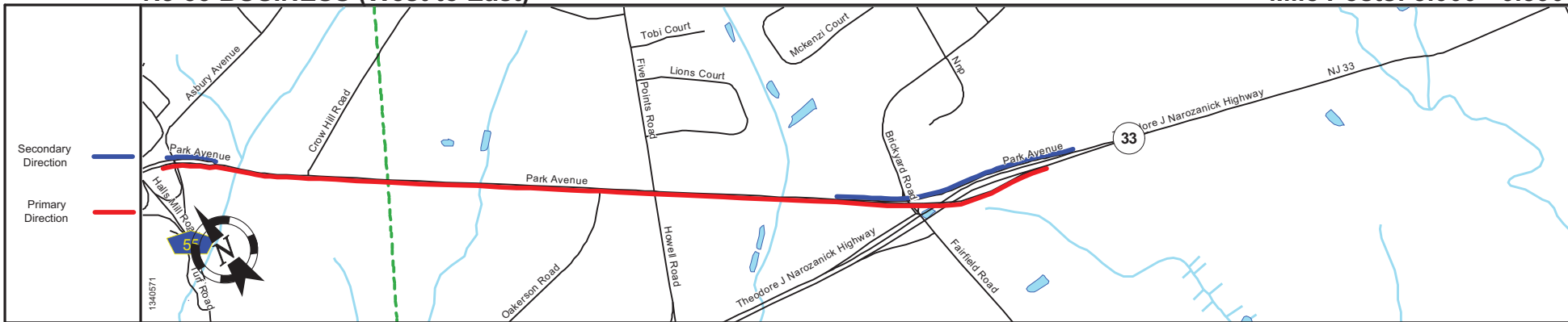
Pavement	25	24	36
Shoulder	0	10	0
Number of Lanes	2	2	
Speed Limit	45	50	
Street Name	NJ 33 Business	Park Avenue	



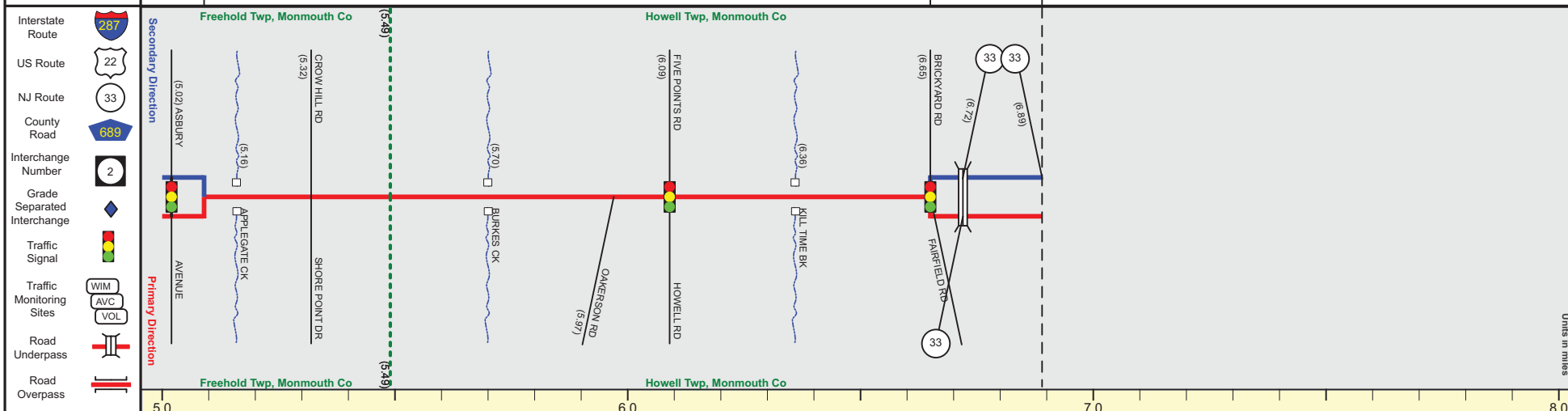
Street Name	NJ 33 Business		Park Avenue				
Jurisdiction	N.J.D.O.T.						
Functional Class	Urban Principal Arterial						
Federal Aid - NHS Sy	NHS						
Control Section	1335	1302	1336			1305	
Speed Limit	45		40		50		
Number of Lanes	2		2				
Med. Type	None	Curbed	None			Painted/Unprotected	Curbed
Med. Width	0	4	0			14	10
Pavement	24	25	24				36
Shoulder	8	0	8		2	10	12
Traffic Volume			9,397 (2017)	13,739 (2015)			
Traffic Sta. ID			6-5-037	6-9-089			
Structure No.					1336150	1336151	1336152
Enlarged Views							

SRI = 0000033B\_

Date last inventoried: May 2018



Pavement	36	18
Shoulder	0	2
Number of Lanes	2	1
Speed Limit	50	50
Street Name	Park Avenue	Park Avenue



Street Name	Park Avenue	
Jurisdiction	N.J.D.O.T.	
Functional Class	Urban Principal Arterial	
Federal Aid - NHS Sy	NHS	
Control Section	1305	
Speed Limit	50	
Number of Lanes	2	1
Med. Type	Curbed	Positive
Med. Width	10	VAR
Pavement	36	20
Shoulder	12	2
Traffic Volume	12,043 (2016)	
Traffic Sta. ID	6-7457	
Structure No.	1305153	1305161
Enlarged Views	1305153	1305154

End NJ 33 Business MP=6.89