

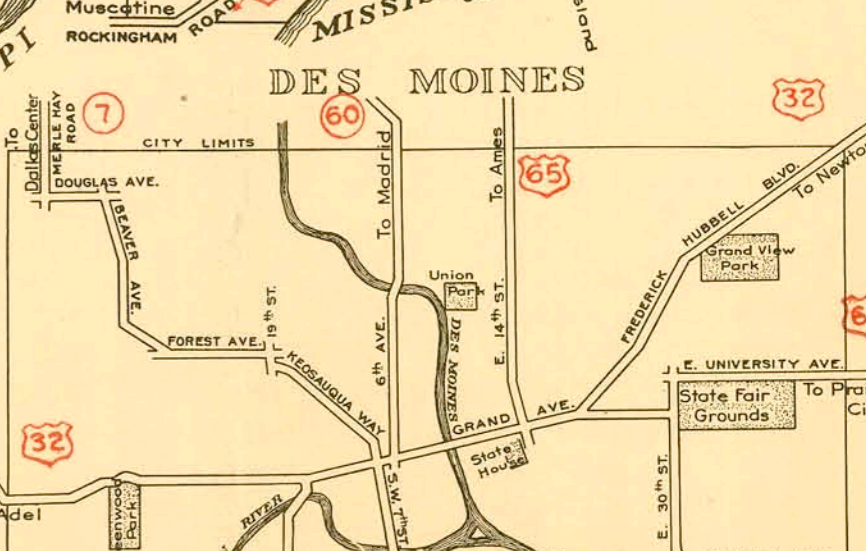
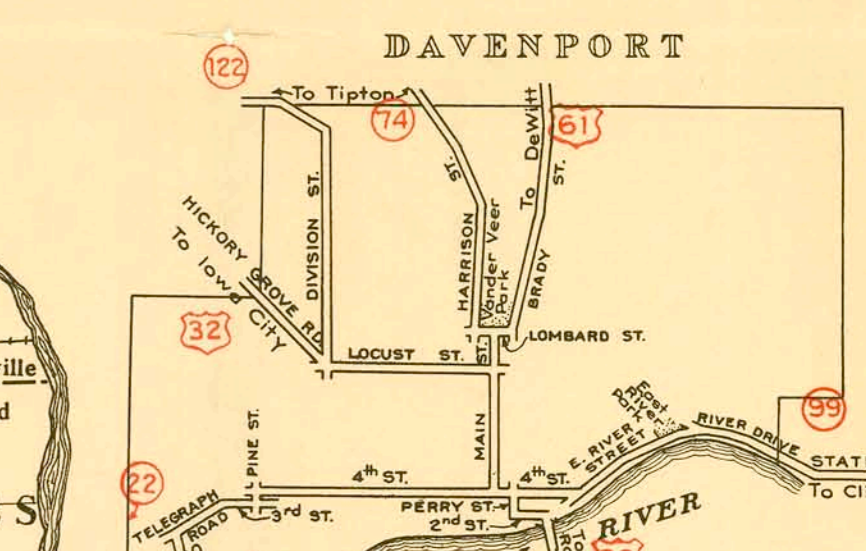
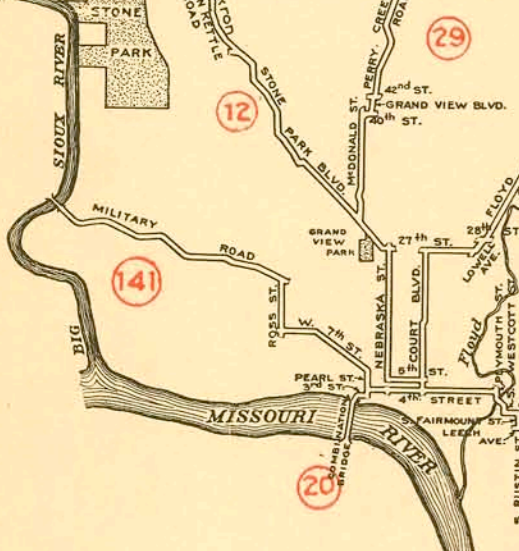
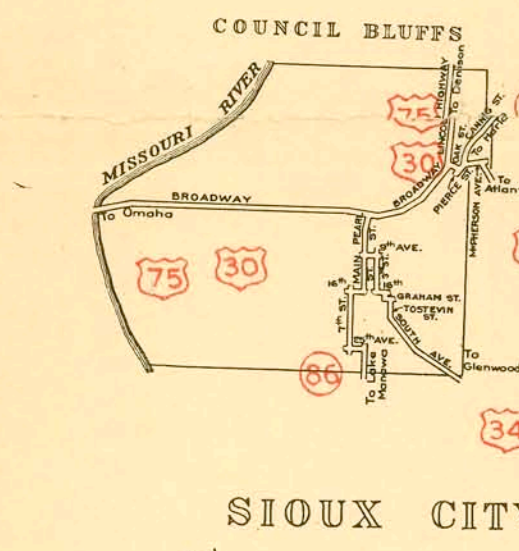
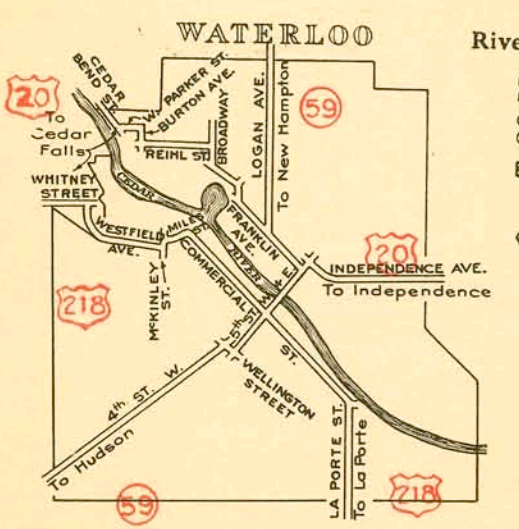
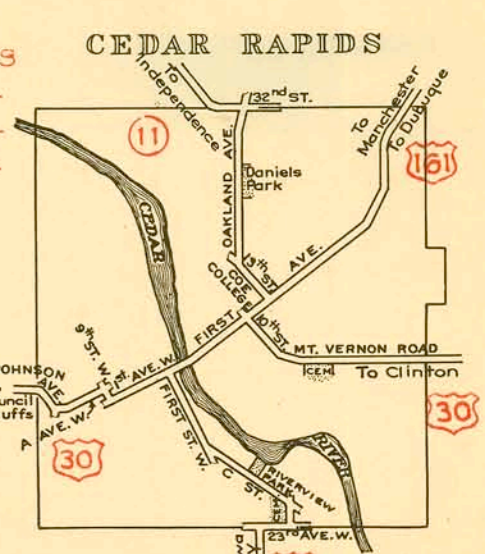
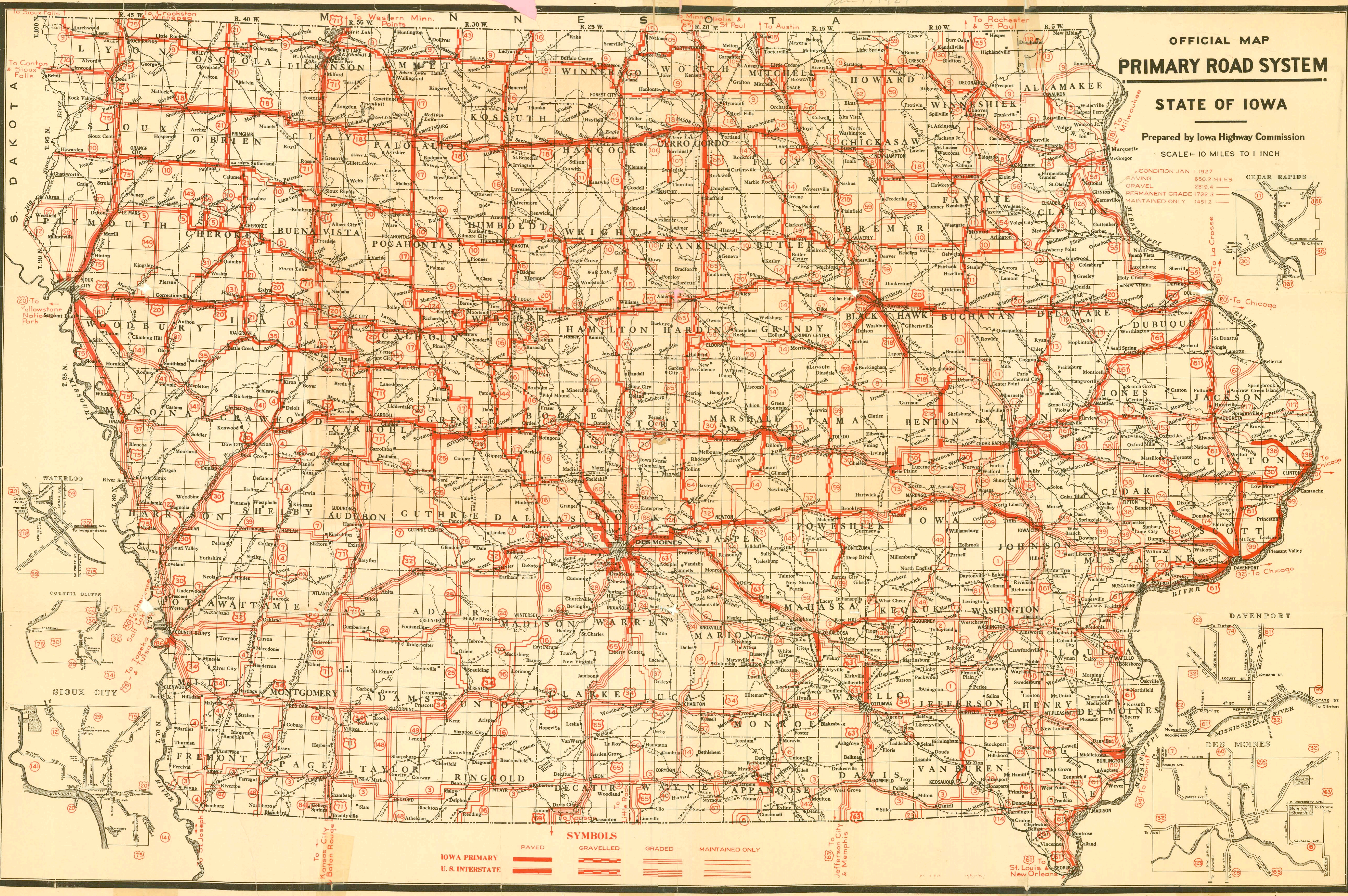
OFFICIAL MAP
PRIMARY ROAD SYSTEM

STATE OF IOWA



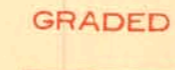





Prepared by Iowa Highway Commission

SCALE - 10 MILES TO 1 INCH

CONDITION JAN. 1, 1927
 PAVING 650.2 MILES
 GRAVEL 2819.4
 PERMANENT GRADE 1732.3
 MAINTAINED ONLY 1451.2



SYMBOLS

	PAVED		GRAVELLED		GRADED		MAINTAINED ONLY
	IOWA PRIMARY		U.S. INTERSTATE				

Jan 1, 1927

To Sioux Falls

To Canton & Sioux Falls

To Western Minn. Points

To St. Paul

To Austin

To Rochester & St. Paul

To New Albany

To Chicago

To Chicago

To Chicago

S. DAKOTA

MISSOURI

MISSOURI

MISSOURI

MISSOURI

MISSISSIPPI

MISSISSIPPI

MISSISSIPPI

MISSISSIPPI

MISSISSIPPI

To Kansas City & Baton Rouge

To Jefferson City & Memphis

To St. Louis & New Orleans