

METROPOLITAN POLICE DEPARTMENT
HOMELAND SECURITY BUREAU
SPECIAL OPERATIONS DIVISION



First Amendment Demonstrations

Radio Zone: SD1-EVT

Monday, January 4 through
Thursday, January 7, 2021



Robert J. Contee, III
Chief of Police



Updated on 1/3/2021 2216 hours



TABLE OF CONTENT

EXECUTIVE SUMMARY4

COMMAND ASSIGNMENTS5

 Command Staff.....5

 SOD Command Staff Assignments6

 Branch Director Assignments.....6

 SOD Watch Commander Schedule.....7

 SOD CDU Branch Director7

 Unified Command.....7

DETAIL OVERVIEW.....8

 Radio Channel.....8

 Roll Call Locations8

 January 4th Timeline8

 January 5th Timeline9

 January 6th Timeline10

 CDU Deployment11

 Weather Forecast11

 Planned Demonstrations12

 Threat Assessment / Intelligence15

 Restrictions of Firearms in a First Amendment Demonstration15

 Metro Bus and Rail Service15

 Health and Medical15

 Americans with Disability Act (ADA) Considerations15

 Language Assistance Service.....16

 DDOT and DPW Notifications.....16

 TCO Locations.....16

 No Parking Locations17

 Street Closures18

 Blocking Vehicle Locations.....19

 DC National Guard Locations22

 Religious Institutions23

 Bicycle Rack Placement23

MPD OPERATIONS24

 Uniform of the Day.....24

 Required Equipment24

 CHEM/BIO Equipment24

 Public Information Office (PIO).....24

 Electronic Surveillance Unit (ESU).....24

 Intelligence Division (Intel).....25

 Narcotics Special Investigation Division – High Volume Prisoner Processing25

 Internal Affairs Bureau25

 Criminal Investigations Division25

| | |
|--|-----------|
| PERSONNEL ASSIGNMENTS..... | 26 |
| 16 th Street Detail Overview | 26 |
| Hotel Instructions and Bike Rack | 27 |
| Map of 16 th Street Detail | 28 |
| Map of Vending Restrictions along 16 th Street Detail | 28 |
| Traffic Assignments..... | 29 |
| Overview | 29 |
| Instructions..... | 29 |
| Internal Traffic Box | 29 |
| Traffic Exclusionary Zone | 29 |
| Extended Traffic Exclusionary Zone and March Route | 29 |
| Internal Traffic Box Assignments..... | 30 |
| Monday, January 4, 2021 - 1400 hours until relieved | 30 |
| Tuesday, January 5, 2021 - 2200 hours until relieved (Monday night for Tuesday)..... | 31 |
| Tuesday, January 5, 2021 - 0600 hours until relieved | 32 |
| Tuesday, January 5, 2021 - 1400 hours until relieved | 33 |
| Wednesday, January 6, 2021 - 2200 hours until relieved (Tuesday night for Wednesday) . | 34 |
| Wednesday, January 6, 2021 - 0600 hours until relieved | 35 |
| Wednesday, January 6, 2021 - 1400 hours until relieved | 36 |
| Thursday, January 7, 2021 - 2200 hours until relieved (Wednesday night for Thursday) ... | 37 |
| Thursday, January 7, 2021 - 0600 hours until relieved..... | 38 |
| Thursday, January 7, 2021 - 1400 hours until relieved..... | 39 |
| Friday, January 8, 2021 - 2200 hours until relieved (Thursday night for Friday) | 40 |
| Traffic Exclusionary Zone Assignments | 41 |
| Tuesday, January 5, 2021 - 0530 hours until relieved | 41 |
| Tuesday, January 5, 2021 - 1400 hours until relieved | 48 |
| Wednesday, January 6, 2021 - 0530 hours until relieved | 55 |
| Wednesday, January 6, 2021 - 1400 hours until relieved | 62 |
| Thursday, January 7, 2021 - 0930 hours until relieved..... | 69 |
| Map of Traffic Exclusionary Zones | 30 |
| District CDU | 73 |
| CDU Platoon Officials..... | 73 |
| Breakdown of CDU Deployment | 74 |
| Monday, January 4, 2021 | 74 |
| Tuesday, January 5, 2021..... | 76 |
| Wednesday, January 6, 2021 | 79 |
| Thursday, January 7, 2021 | 82 |
| Map of CDU Deployment for January 5 and January 6, 2021 | 84 |
| Special Operations Division (SOD)..... | 85 |
| SOD Resources | 85 |
| Snapshot of SOD Squads | 94 |
| ESU/INTEL/CID Response..... | 95 |

This manual was prepared by Special Operation Division’s Planning Section

EXECUTIVE SUMMARY

On Tuesday, November 3, 2020, the 2020 United States Presidential Election was held; however, the results of the election were contested, with many still arguing the election was fraught with fraud. This has caused both sides to become embroiled in protests and their respective supporters declaring their candidate to be the victor.

On the weekend of November 13, 2020, several demonstrations occurred supporting the President's bid for reelection. These demonstrations, led by "Women for America First," attracted counter-protestors resulting in several fights between the groups. Further, the Metropolitan Police Department (MPD) made a variety of arrests during the weekend.

On Saturday, December 12, 2020, there were several demonstrations in the District of Columbia, once again led by "Women for America First." Unfortunately, the weekend was also marred with fights and arrests between protestors and counter-protestors.

On Wednesday, January 6, 2021, Congress meets in joint session to count the electoral votes. Due to the significance of this date, a "wild" protest has been announced to occur in the District. Many organizations, including, "Women for America First," have filed permits to host demonstrations. There are demonstrations to occur on Freedom Plaza, the Ellipse, and at the United States Supreme Court. Further, due to internal politics between the organizing groups, there will be demonstrations on Tuesday, January 5, 2021.

On Tuesday, January 5, 2021, the March to Save America, Stop the Steal, and Eighty Percent Coalition will host a joint event on Freedom Plaza from 1300 hour to 2030 hours. On Wednesday, January 6, 2020, the March for Trump in association with Women for America First will host an event on the Ellipse from 0900 hours to 1700 hours.

Due to these well-advertised demonstrations, counter-demonstrators have announced their intentions to protest and confront the groups. Open source information has postings from groups to counter any pro-Trump effort in Washington, DC.

Leading up to this point, the political season has been controversial due to protests and riots related to George Floyd's death, the COVID pandemic, and other continuing First Amendment demonstrations. Due to the increased First Amendment activity and the potential for violence, MPD has developed the following plan for the time period from Monday, January 4, 2021 through Thursday, January 7, 2021.

On Monday, January 4, 2021, MPD will begin to activate CDU platoons with a full activation of 28 platoons to occur on Tuesday, January 5, 2021 and Wednesday, January 6, 2021. MPD will work closely with the United States Park Police (USPP) and other law enforcement agencies to ensure the safety off all involved with the weekend activity.

The Investigative Services Bureau (ISB), Professional Development Bureau (PDB), and the Internal Affairs Bureau (IAB) will provide personnel for road closures and the Special Operations Division will be activated to assist with any demonstrations during this timeframe.

ISB personnel will staff the Internal Traffic Box around the area of 16th Street and these closures will be implemented on Monday, January 4, 2021 at 1800 hours. Further, the intersection of 16th Street and H Street, NW will be restricted to pedestrian foot traffic at the same time.

On Tuesday, January 5, 2021 and Wednesday, January 6, 2021, MPD, with USPP, will make extensive traffic closures in the downtown area to ensure the safety of the public and participants of these demonstrations and to allow for easier movement of law enforcement personnel.

MPD personnel will monitor the hotels, churches, and planned demonstration areas and maintain high visibility.

The objective of MPD is to assist with the safe execution of any First Amendment demonstration and ensure the safety of the participants, public, and the officers. CDU personnel and SOD members will monitor for any demonstration and/or violent activity and respond accordingly.

Officers are reminded to be vigilant and on the lookout for any suspicious activities, no matter how small, and immediately report it to their official. Officers shall have with them at all times their issued Personal Protective Equipment (PPE), Chem/Bio Equipment, and wear a face-covering while outside of their vehicle or anywhere in the public.

The following assignments listed in the manual are tentative and may change due to any unforeseen demonstration or violence, which may be occurring that day.

COMMAND ASSIGNMENTS

Command Staff

| | |
|-----------------------------------|---|
| Chief Robert J. Contee, III | Chief of Police |
| Ms. Leeann Turner | Chief Operating Officer |
| Patrol Chief Lamar Greene | Patrol Services North |
| Patrol Chief Chanel Dickerson | Patrol Services South |
| Assistant Chief Wilfredo Manlapaz | Internal Affairs Bureau |
| Vacant | Investigative Services Bureau |
| Assistant Chief Jeffery Carroll | Homeland Security Bureau |
| Director Ben Haiman | Professional Development Bureau |
| Director William Sarvis | Corporate Support Bureau |
| Commander Guillermo Rivera | Special Operations Division |
| Director Carolyn Montagna | Joint Strategic and Tactical Analysis Command Center |

SOD Command Staff Assignments

| SOD Official | Monday, January 4th | Tuesday, January 5th | Wednesday, January 6th | Thursday, January 7th |
|------------------------------------|---|---|--|---|
| Inspector R. Glover | Incident Commander | N/A | Incident Commander | Incident Commander |
| Captain M. Caron | Operations Section Chief | Incident Commander | Operations Section Chief | Operations Section Chief |
| Lieutenant J. Bagshaw | Deputy Operations Section Chief | Day work Operations Section Chief | Deputy Operations Section Chief | Deputy Operations Section Chief |
| Lieutenant A. Horos | CDU Branch Director | CDU Branch Director | CDU Branch Director | CDU Branch Director |
| Lieutenant C. Mejia | Response | Evening Operations Section Chief | Response | Response |
| Lieutenant D. Robinson | Day Watch / Eve 16 th Street Director | Evening 16 th Street Director | Evening 16 th Street Director | Evening 16 th Street Director |
| Lieutenant J. Parker | Evening response/Midnight | Evening response/Midnight | Evening response/Midnight | Evening response/Midnight |
| Lieutenant R. Wilkins | Response | Response | Response | Response |
| Lieutenant D. Jones | Day 16 th Street Director | Day 16 th Street Director | Day 16 th Street Director | Day 16 th Street Director |
| Lieutenant A. Margiotta | N/A | Day Work Watch Commander | Day Work Watch Commander | Day Work Watch Commander |
| Lieutenant W. Fleming | Evening Watch Commander | Evening Watch Commander | Evening Watch Commander | Evening Watch Commander |

Branch Director Assignments

SOD lieutenants will assist with the following assignments:

- 16th Street Director - area designated as Black Lives Matter Plaza
- Response - Assist at the direction of the Incident Commander

Due to the fluidness of the demonstrations and the possibility of multiple demonstrations occurring at the same time, it may become necessary for SOD command officials to assist other officials with assignments in their areas.

SOD Watch Commander Schedule

| Tour | Monday, January 4th | Tuesday, January 5th |
|-------------|--|---|
| Mid | Sergeant James Schaefer | Sergeant James Rogers |
| Day | Lieutenant Darnel Robinson | Lieutenant A. Margiotta |
| Eve | Lieutenant Walter Fleming | Lieutenant Walter Fleming |
| Tour | Wednesday, January 6th | Thursday, January 7th |
| Mid | Sergeant Jane Barrientos | Sergeant Marc McDavid |
| Day | Lieutenant A. Margiotta | Lieutenant A. Margiotta |
| Eve | Lieutenant Walter Fleming | Lieutenant Walter Fleming |

SOD CDU Branch Director

| Tour | Monday, January 4th | Tuesday, January 5th |
|-------------|---|---|
| Mid | Sergeant Greg Jackson | Lieutenant Jeffrey Parker/ Sergeant Greg Jackson |
| Day | Lieutenant Andrew Horos | Lieutenant Andrew Horos |
| Eve | Lieutenant Andrew Horos | Lieutenant Andrew Horos |
| Tour | Wednesday, January 6th | Thursday, January 7th |
| Mid | Lieutenant Jeffrey Parker/ Sergeant Greg Jackson | Lieutenant Jeffrey Parker/ Sergeant Greg Jackson |
| Day | Lieutenant Andrew Horos | Lieutenant Carlos Mejia |
| Eve | Lieutenant Andrew Horos | Lieutenant Ronald Wilkins |

Unified Command

Joint Operations Command Center (JOCC)

The JOCC is scheduled to be activated on the following day. However, if there is a need to activate the JOCC on another day, personnel will be on standby to staff and assist.

- Tuesday, January 5, 2021 at 0700 hours
- Wednesday, January 6, 2021 at 0700 hours

Once activated, the JOCC's activation will last until it is determined demonstrations and/or other activity has subsided and there is no longer a need to monitor the activity. Members should make notification and report any incidents to include, but not limited to, terrorist attacks, protestor activity, arrests, and use of force incidents, suspicious activity, property damage, and/or injuries to personnel or citizens to the JOCC (or CIC). The JOCC commander will be Director Carolyn Montagna.

DETAIL OVERVIEW

Radio Channel

All units assigned to this detail shall utilize the **SD1-EVT** radio zone.

Roll Call Locations

Roll calls will be conducted at the following locations for the following units:

- CDU platoons and squads will conduct roll call at their respective element for each tour.
- ISB members activated for the Internal Traffic Box will conduct roll call at 800 block of Vermont Avenue, NW.
- ISB, PBD, and IAB will conduct roll call in the line-up room of Police Headquarters at 300 Indiana Avenue, NW.
- Each unit of SOD, Intel, ESU, and NSID will be responsible for their respective roll calls.

All roll calls shall be sent to sod.rollcalls@dc.gov and mpdcic@dc.gov.

All members must immediately report to their assignment at the conclusion of roll call.

January 4th Timeline

| Event | Time |
|--|-------------|
| Roll calls for CDU 43 (Held at their respective districts) | 0530 hours |
| Roll call for 16 th Street Detail (Held at 800 block of Vermont Avenue) | 0630 hours |
| Roll calls for CDU 12, 33, and 64 (Held at their respective districts) | 0730 hours |
| Roll calls for CDU 14 and 23 (Held at their respective districts) | 1300 hours |
| ISB roll call for Internal Traffic Box (Held at 800 block of Vermont Avenue) | 1400 hours |
| Roll calls for CDU 24, 52, and 73 (Held at their respective districts) | 1600 hours |
| Bicycle Rack buildout and Internal Traffic Box closure at 16 th Street and H Street, NW | 1800 hours |

(This portion intentionally left blank)

January 5th Timeline

| Event | Time |
|---|-------------|
| Roll calls for CDU 11 and 21 (Held at their respective districts) <i>prior night</i> | 2130 hours |
| ISB roll call for Internal Traffic Box (Held at 800 block of Vermont Avenue) <i>prior night</i> | 2200 hours |
| Build-out begins for event at Freedom Plaza | 0500 hours |
| Roll calls for CDU 13, 34, 43 and 61 (Held at their respective districts) | 0530 hours |
| ISB roll call for Exclusionary Traffic Posts (Held at Police Headquarters) | 0530 hours |
| ISB roll call for Internal Traffic Box (Held at 800 block of Vermont Avenue) | 0600 hours |
| Street Closures for Traffic Exclusionary Zone | 0600 hours |
| Roll calls for CDU 12, 33, 42, 54, 64, 71, and 74 (Held at their respective districts) | 0730 hours |
| Roll calls for CDU 14, 23, 31, 51, and 63 (Held at their respective districts) | 1300 hours |
| March to Save America event begins (Freedom Plaza) | 1300 hours |
| March to Save America event ends (Freedom Plaza) | 1400 hours |
| Peaceably Gather (Freedom Plaza) | 1400 hours |
| ISB roll call for Exclusionary Traffic Posts (Held at Police Headquarters) | 1400 hours |
| ISB roll call for Internal Traffic Box (Held at 800 block of Vermont Avenue) | 1400 hours |
| Stop the Steal event begins (Freedom Plaza) | 1530 hours |
| Roll calls for CDU 24, 32, 44, 52, 53, 62, and 73 (Held at their respective districts) | 1600 hours |
| Eighty Percent Coalition event begins (Freedom Plaza) | 1700 hours |
| Roll calls for CDU 22, 41 and 72 (Held at their respective districts) | 1800 hours |
| All events conclude (Freedom Plaza) | 2030 hours |

January 6th Timeline

| Event | Time |
|---|-------------|
| Roll calls for CDU 11 and 21 (Held at their respective districts) <i>prior night</i> | 2130 hours |
| ISB roll call for Internal Traffic Box (Held at 800 block of Vermont Avenue) <i>prior night</i> | 2200 hours |
| Roll calls for CDU 13, 34, 43 and 61 (Held at their respective districts) | 0530 hours |
| ISB roll call for Exclusionary Traffic Posts (Held at Police Headquarters) | 0530 hours |
| ISB roll call for Internal Traffic Box (Held at 800 block of Vermont Avenue) | 0600 hours |
| Street Closures for Traffic Exclusionary Zone | 0600 hours |
| Roll calls for CDU 12, 33, 42, 54, 64, 71, and 74 (Held at their respective districts) | 0730 hours |
| March for Trump/Women for America First begins (Ellipse) | 0900 hours |
| POTUS remarks (Ellipse) | 1100 hours |
| Roll calls for CDU 14, 23, 31, 51, and 63 (Held at their respective districts) | 1300 hours |
| ISB roll call for Exclusionary Traffic Posts (Held at Police Headquarters) | 1400 hours |
| ISB roll call for Internal Traffic Box (Held at 800 block of Vermont Avenue) | 1400 hours |
| March for Trump/Women for America First event concludes (Ellipse) | 1700 hours |
| Roll calls for CDU 24, 32, 44, 52, 53, 62, and 73 (Held at their respective districts) | 1600 hours |
| Roll calls for CDU 22, 41 and 72 (Held at their respective districts) | 1800 hours |

CDU Deployment

| Reporting Time | Monday, January 4th | Tuesday, January 5th | | Wednesday, January 6th | | Thursday, January 7th |
|---|---|--|--------------------------------------|--|--------------------------------------|---|
| 2130 hours (tour begins the prior night) | N/A | CDU 11 CDU 21 | | CDU 11 CDU 21 | | CDU 11 CDU 21 |
| 0530 hours | CDU 43 | CDU 13 CDU 34 CDU 43 CDU 61 | | CDU 13 CDU 34 CDU 43 CDU 61 | | CDU 34 CDU 61 |
| 0730 hours | CDU 12 CDU 33 CDU 64 | CDU 12 CDU 33 CDU 42 CDU 54 | CDU 64 CDU 71 CDU 74 | CDU 12 CDU 33 CDU 42 CDU 54 | CDU 64 CDU 71 CDU 74 | CDU 42 CDU 54 CDU 74 |
| 1300 hours | CDU 14 CDU 23 | CDU 14 CDU 23 CDU 31 CDU 51 CDU 63 | | CDU 14 CDU 23 CDU 31 CDU 51 CDU 63 | | CDU 14 CDU 31 CDU 51 CDU 63 |
| 1600 hours | CDU 24 CDU 52 CDU 73 | CDU 24 CDU 32 CDU 44 | CDU 52 CDU 53 CDU 62 CDU 73 | CDU 24 CDU 32 CDU 44 | CDU 52 CDU 53 CDU 62 CDU 73 | CDU 24 CDU 44 CDU 73 |
| 1800 hours | N/A | CDU 22 CDU 41 CDU 72 | | CDU 22 CDU 41 CDU 72 | | CDU 41 |

Weather Forecast

| Weather | Monday, January 4th | Tuesday, January 5th | Wednesday, January 6th | Thursday, January 7th |
|-----------------|---|---|--|--|
| Forecast | Partly cloudy; High of 46° and a low of 33° | Partly cloudy; High of 43° and a low of 33° | Mostly sunny; High of 45° and a low of 30° | Mostly sunny; High of 44° and a low of 30° |

Planned Demonstrations

Tuesday, January 5, through Wednesday, January 6, 2021:

- **The Silent Majority** – 01/05/2021 – 01/06/2021
 - **Time:** 1000 to 1700 hours
 - **Location:** National Mall from 3rd Street to the Washington Monument
 - **Purpose:** Demonstration/march to support First Amendment rights
 - **Participants:** (250-500) listed on permit application

- **Washington, DC 5th-6th Trip (New Jersey Patriot Events)** – 01/05/2021 – 01/06/2021
 - **Time:** 01/05/2021, 2200 hours to 01/06/2021 (unknown end time)
 - **Location:** New Jersey to the National Mall
 - **Purpose:** First Amendment demonstration to support President Trump
 - **Participants:** (24) committed / (72) interested

Tuesday, January 5, through Thursday, January 7, 2021:

- **Trump Unity Bridge** – 01/05/2021 – 01/07/2021
 - **Time:** 0900 to 2200 hours
 - **Location:** 1100 block of E Street NW
 - **Purpose:** First Amendment demonstration to support Trump
 - **Participants:** (40) listed on permit application
 - **Source:** MPD-SOD

Wednesday, January 6, 2021:

- **We The People Need Transparency** – 01/06/2021
 - **Time:** 0100 hours
 - **Location:** U.S. Capitol (U.S. Senate side)
 - **Purpose:** Protest to demand a fair election
 - **Participants:** (1) committed / (5) interested

- **Canton/Akron Protest Bus Transportation (Doug Wright)** – 01/06/2021
 - **Time:** 0400 to 2345 hours
 - **Location:** Canton & Akron, OH, to U.S. Capitol
 - **Purpose:** First Amendment demonstration to protest election results
 - **Participants:** (38) committed / (157) interested

- **Wild Protest for Donald Trump (The Republican Mandate)** – 01/06/2021
 - **Time:** 0700 hours
 - **Location:** Washington, DC
 - **Purpose:** First Amendment demonstration to show support for Donald Trump
 - **Participants:** (0) committed / (4) interested

- **March on Congress – 01/06/2021**
 - **Time:** 0700 hours
 - **Location:** Washington, DC
 - **Purpose:** Rally to show support for Donald Trump and protest the election results
 - **Participants:** (682) committed / (4,037) interested

- **Million MAGA March, March for Trump, Stop the Steal (NJ Patriots, Dave Lightwalker) – 01/06/2021**
 - **Time:** 0700 hours
 - **Location:** Washington, DC
 - **Purpose:** Million MAGA March, March for Trump, Stop the Steal
 - **Participants:** (676) committed / (2,000) interested

- **Trumps MAGA Rally Stop the Steal (Jeremiah Vanderwall) – 01/06/2021**
 - **Time:** 0800 to 2355 hours
 - **Location:** Washington, DC
 - **Purpose:** Protest to expose presidential election fraud
 - **Participants:** (4) committed / (18) interested

- **Southern MD Stop the Steal MAGA March (Dawn Zimmerman) – 01/06/2021**
 - **Time:** 0800 hours
 - **Location:** National Mall
 - **Purpose:** Protest to support President Trump and stop the steal
 - **Participants:** (10) committed / (26) interested

- **ACActual Reality Report– 01/06/2021**
 - **Time:** 0900 hours
 - **Location:** Washington, DC
 - **Purpose:** Fight for Trump Washington, DC
 - **Participants:** (0) committed / (4) interested

- **Rally for Trump Virtually – 01/06/2021**
 - **Time:** 0900 hours
 - **Location:** Freedom Plaza
 - **Purpose:** To livestream the Trump Rally virtually so everyone can watch
 - **Participants:** (171) committed / (405) interested

- **Fight for President Trump and Your Rights (Samson Jule) – 01/06/2021**
 - **Time:** 0900 hours
 - **Location:** Washington, DC
 - **Purpose:** Rally to support President Trump
 - **Participants:** (1) committed / (1) interested

- **March for Trump (Prime Time Patriots) – 01/06/2021**
 - **Time:** 0900 to 1800 hours
 - **Location:** 213 Pennsylvania Avenue, SE

- **Purpose:** Rally to support President Trump
- **Participants:** (47) committed / (291) interested
- **Women for America First (Amy Kremer) – 01/06/2021**
 - **Time:** 0900 to 1700 hours
 - **Location:** The Ellipse/Freedom Plaza
 - **Purpose:** First Amendment Rally
 - **Participants:** (5,000) listed on permit application for each location
- **Protest the Election (Michael P. Young) – 01/06/2021**
 - **Time:** 1000 hours
 - **Location:** National Mall
 - **Purpose:** Protest the presidential election results
 - **Participants:** (1) committed / (4) interested
- **Trump Rally (Connie Reguli) – 01/06/2021**
 - **Time:** 1000 to 1700 hours
 - **Location:** Washington, DC
 - **Purpose:** Trump rally to support President Trump as electoral votes are counted
 - **Participants:** (13) committed / (16) interested
- **Patriot Party and Pat King – 01/06/2021**
 - **Time:** 1200 hours
 - **Location:** Washington, DC
 - **Purpose:** Patriots United March on Congress
 - **Participants:** (104) committed / (650) interested
- **Donald, You're Fired! March on DC (I Agree With The Message) – 01/06/2021**
 - **Time:** 1200 to 1500 hours
 - **Location:** U.S. Capitol to the White House
 - **Purpose:** Donald, You're Fired! March on DC
 - **Participants:** (3) committed / (17) interested
- **Stop the Steal March #Be There – 01/06/2021**
 - **Time:** 1200 hours
 - **Location:** Capitol Hill
 - **Purpose:** Protest election fraud and support America
 - **Participants:** (146) committed / (673) interested
- **Election Fraud and Electoral College Protest (Eat Pray Kill) – 01/06/2021**
 - **Time:** 1200 hours
 - **Location:** National Mall
 - **Purpose:** Protest the Electoral College and support Congressman Mark Gaetz
 - **Participants:** (0) committed / (7) interested

- **No Fascists in D.C. – March Against Fascism – 01/06/2021**
 - **Time:** 1500 hours
 - **Location:** National Mall
 - **Purpose:** Protest to take a stand against fascism in the U.S.
 - **Participants:** (7) committed / (64) interested

Wednesday, January 6, through Thursday, January 7, 2021:

- **Patriot Protest March (Perry Stallings) – 01/06/2021 – 01/07/2021**
 - **Time:** 01/06/2021, 0900 – 01/07/2021, 1200 hours
 - **Location:** Washington, DC
 - **Purpose:** March to protest election fraud, tyranny, and corrupt politicians
 - **Participants:** (1) committed / (4) interested

Threat Assessment / Intelligence

Due to the volatile political climate during this election cycle there is potential for violence in the District of Columbia. Many organizations/groups have expressed a desire to commit violence if they do not agree with the outcome of the election. In relation to events taking place around the city, members must remain extremely vigilant for suspicious activity. Further, the Intel Division will continue to monitor for any new information.

Restrictions of Firearms in a First Amendment Demonstration

DC Code § 7–2509.07 prohibits the carrying of firearms at a gathering or special event open to the public. The code outlines the posting of signs and a restriction of 1000 feet from the posted signage. SOD personnel will post signs along 15th Street, Pennsylvania Avenue, Constitution Avenue, and the 16th Street area prohibiting firearms in the First Amendment activity area.

Metro Bus and Rail Service

Metro Stations in the downtown area will be operational from 0500 to 2100 hours on Monday through Friday.

Health and Medical

The DC Fire and Emergency Services are aware of these planned demonstrations and have upstaffed their personnel. Members needing the services of DCFD should request their assistance from EMS #1 through the JOCC on the MPD radio zone (SD1-EVT).

Americans with Disability Act (ADA) Considerations

The designated ADA accessible mass transit is any METRO Rail and METRO Bus. Individuals may be dropped off and picked up at the following locations, which are also designated as Safe Havens Sites and are ADA accessible:

- Metro Stations – **during operational hours only.**
- Any DCFEMS station in the immediate area.
- DC Government Buildings

All security perimeters erected shall ensure that no ADA access points are blocked and are kept within the requirements of the District of Columbia Municipal Regulations and/or Federal requirements governing ADA accessibility.

Language Assistance Service

Should there be a need for any translation services, the member may request assistance from a qualified member or utilize the Language Access Line (1-800-367-9559, Client ID: 911010, Organization Name: MPD, Access Code: 601001).

DDOT and DPW Notifications

The District’s Department of Transportation (DDOT) will support this event by posting Emergency No Parking (ENP) signs, blocking trucks, and Traffic Control Officers (TCO’s).

Notifications made to: Mr. James Strange
 Date of Notification: Tuesday, December 2, 2020
 Time of Notification: 1020 hours
 Notified by: Lieutenant Jason Bagshaw

The District’s Department of Public Works (DPW) will support this event by providing bicycle rack, blocking trucks, and tow trucks for towing enforcement. The blocking vehicles will stage in the 200 block of 14th Street, NW and the tow trucks will begin clearing the area near 16th Street.

Notifications made to: Ms. Warnique West
 Date of Notification: Tuesday, December 2, 2020
 Time of Notification: 1012 hours
 Notified by: Lieutenant Jason Bagshaw

TCO Locations

On Wednesday, January 6, 2021, beginning at 0800 hours, TCO’s will provide traffic control at the following locations:

- 3rd Street and D/Indiana Avenue, NW
- 3rd Street and E Street, NW
- 23rd Street and Constitution Avenue, NW
- 7th Street and New York Avenue, NW
- 7th Street and Massachusetts Avenue, NW
- 9th Street and Massachusetts Avenue, NW
- 7th Street and Independence Avenue, SW
- 14th Street and Independence Avenue, SW
- 18th Street and K Street, NW
- 9th Street and K Street, NW

No Parking Locations

Emergency No Parking will be in effect from Tuesday, January 5, 2021 from 0001 hours through Thursday, January 7, 2021 at 2359 hours in the following locations:

- Constitution Avenue from Pennsylvania Avenue, NW to 23rd Street, NW
- Pennsylvania Avenue from 3rd Street, NW to 18th Street, NW
- E Street from 9th Street, NW to 15th Street, NW
- F Street from 12th Street, NW to 15th Street, NW
- G Street from 12th Street, NW to 15th Street, NW
- I Street from 9th Street, NW to 15th Street, NW
- I Street from 17th Street, NW to 18th Street, NW
- H Street from 9th Street, NW to 15th Street, NW
- H Street from 17th Street, NW to 18th Street, NW
- K Street from 9th Street, NW to 18th Street, NW
- New York Avenue from 9th Street, NW to 15th Street, NW
- 17th Street from Constitution Avenue, NW to L Street, NW
(west side of Farragut Square)
- 17th Street from I Street to K Street, NW (east side of Farragut Square)
- 15th Street from Constitution Avenue, NW to L Street, NW
(east side of McPherson Square)
- 15th Street from I Street to K Street, NW (west side of McPherson Square)
- Connecticut Avenue from H Street, NW to L Street, NW
- Vermont Avenue from H Street, NW to L Street, NW
- 16th Street from K Street to O Street
- 14th Street from Independence Avenue, SW to L Street, NW
- 13th Street from Pennsylvania Avenue, NW to L Street, NW
- 12th Street from Constitution Avenue, NW to E Street, NW
- 11th Street from Constitution Avenue, NW to E Street, NW
- 10th Street from Constitution Avenue, NW to E Street, NW
- 9th Street from Constitution Avenue, NW to Pennsylvania Avenue, NW
- 7th Street from Independence Avenue, SW to E Street, NW
- 6th Street from Constitution Avenue, NW to E Street, NW
- 4th Street from Independence Avenue, SW to Pennsylvania Avenue, NW
- 3rd Street from Independence Avenue, SW to Pennsylvania Avenue, NW
- New York Avenue from 18th Street, NW to 17th Street, NW
- C Street from 18th Street, NW to 17th Street, NW
- D Street from 18th Street, NW to 17th Street, NW
- Madison Drive from 3rd Street, NW to 15th Street, NW
- Jefferson Drive from 3rd Street, SW to 15th Street, SW

Street Closures

ISB, PDB, and IAB personnel will staff the following posts to make the closures for the Traffic Exclusionary Zone.

On Tuesday, January 5, 2021 and Wednesday, January 6, 2021, the streets **will** be closed at 0600 hours.

On Thursday, January 7, 2021, at approximately 0930 hours, the posts will be staffed to make closures, **if necessary**.

- Constitution Avenue from 9th Street to 18th Street, NW
- K Street from 9th Street, NW to 18th Street, NW
- I Street from 9th Street, NW to 18th Street, NW
- H Street from 9th Street, NW to 18th Street, NW
- New York Avenue from 9th Street, NW to 15th Street, NW
- New York Avenue from 17th Street, NW to 18th Street, NW
- G Street from 9th Street, NW to 15th Street, NW
- G Street from 17th Street, NW to 18th Street, NW
- F Street from 9th Street, NW to 15th Street, NW
- F Street from 17th Street, NW to 18th Street, NW
- E Street from 9th Street, NW to 15th Street, NW
- E Street from 17th Street, NW to 18th Street, NW
- D Street from 17th Street, NW to 18th Street, NW
- C Street from 17th Street, NW to 18th Street, NW
- Pennsylvania Avenue, NW from 9th Street, NW to 15th Street, NW
- Pennsylvania Avenue, NW from 17th Street, NW to 18th Street, NW
- 10th Street from Constitution Avenue, NW to L Street, NW
- 11th Street from Pennsylvania Avenue, NW to L Street, NW
- 12th Street from Constitution Avenue, NW to L Street, NW
- 13th Street from Pennsylvania Avenue, NW to L Street, NW
- 14th Street from Independence Avenue, NW to L Street, NW
- 15th Street from Independence Avenue, NW to L Street, NW
- 16th Street from H Street, NW to L Street, NW
- Vermont Avenue from H Street, NW to L Street, NW
- Connecticut Avenue from H Street, NW to L Street, NW
- 17th Street from Constitution Avenue, NW to L Street, NW
- Inbound 12th Street Tunnel

(This portion intentionally left blank)

On Tuesday, January 5, 2021 and Wednesday, January 6, 2021, the following streets will also be closed at the direction of the Incident Commander to accommodate the safe movement of any demonstration. These closures will be for the “Extended Traffic Exclusionary Zone.”

- Constitution Avenue from Pennsylvania Avenue, NW to 9th Street, NW
- Pennsylvania Avenue from 3rd Street, NW to 9th Street, NW
- 9th Street from Constitution Avenue, NW to E Street, NW
- 9th Street Tunnel
- 7th Street from Independence Avenue, SW to E Street, NW
- 6th Street from Constitution Avenue, NW to E Street, NW
- 5th Street from Indiana Avenue to E Street, NW
- 4th Street from Indiana Avenue to E Street, NW
- 4th Street from Independence Avenue, SW to Pennsylvania Avenue, NW
- 3rd Street from Independence Avenue, SW to D Street, NW
- Madison Drive from 3rd Street, NW to 15th Street, NW
- Jefferson Drive from 3rd Street, SW to 15th Street, SW

Blocking Vehicle Locations

Beginning on Monday, January 4, 2021, at 1800 hours, the following DPW blocking vehicles will secure the “No Man’s Land” at the intersection of 16th Street and H Street, NW. The trucks will remain in place for this detail.

| Truck | Location | Instruction |
|-------|--|-----------------------------|
| A, B | 15 th Street and H Street, NW | No traffic west/police line |
| C | Connecticut Avenue and H Street, NW | No traffic east/police line |

On Thursday, January 7, 2021, DPW and DDOT blocking vehicles will be available if needed to secure the Traffic Exclusionary Zone. The trucks will stage in the 200 block of 14th Street, NW and be placed at their intersection by the MPD ELO. If the decision to close the streets for public safety is made, the trucks will be deployed as follows:

| Truck | Location | Instruction |
|-------|---|------------------|
| 1 | 14 th Street and Pennsylvania Avenue, NW | No traffic north |
| 2 | 18 th Street and E Street, NW | No traffic east |
| 3 | 18 th Street and Pennsylvania Avenue, NW | No traffic east |
| 4 | 18 th Street and K Street, NW | No traffic east |
| 5 | 17 th Street and L Street, NW | No traffic south |
| 6 | 16 th Street and L Street, NW | No traffic south |
| 7 | 15 th Street and L Street, NW | No traffic south |
| 8 | Vermont Avenue and L Street, NW | No traffic south |
| 9 | 14 th Street and L Street, NW | No traffic south |
| 10 | 13 th Street and L Street, NW | No traffic south |
| 11 | 9 th Street and H Street, NW | No traffic west |
| 12 | 9 th Street and Pennsylvania Avenue, NW | No traffic west |
| 13 | 12 th Street and Constitution Avenue, NW | No traffic north |
| 14 | 14 th Street and Constitution Avenue, NW | No traffic north |
| 15 | 15 th Street and Constitution Avenue, NW | No traffic north |

On Tuesday, January 5, 2021, DDOT and DPW will provide a total of 47 blocking vehicles for this detail. They will assist with traffic closures at the following locations:

| Truck | Location | Instruction |
|--------------|---|----------------------------------|
| 1 | 17 th Street and Constitution Avenue, NW | No traffic north |
| 2 | 18 th Street and E Street, NW | No traffic east |
| 3 | 18 th Street and Pennsylvania Avenue, NW | No traffic east |
| 4* | 18 th Street and K Street, NW | No traffic east |
| 5* | 17 th Street and L Street, NW | No traffic south |
| 6* | 16 th Street and L Street, NW | No traffic south |
| 7* | 15 th Street and L Street, NW | No traffic south |
| 8* | Vermont Avenue and L Street, NW | No traffic south |
| 9* | 14 th Street and L Street, NW | No traffic south |
| 10* | 13 th Street and L Street, NW | No traffic south |
| 11* | 11 th Street and L Street, NW | No traffic south |
| 12 | 9 th Street and H Street, NW | No traffic west |
| 13 | 9 th Street and G Street, NW | No traffic west |
| 14 | 9 th Street and E Street, NW | No traffic west |
| 15 | 9 th Street and Pennsylvania Avenue, NW | No traffic west |
| 16, 17 | 15 th Street and E Street, NW (lower Penn) | No traffic east |
| 18, 19, 20 | 14 th Street and E Street, NW | Diagonal - No traffic south/east |
| 21 | 14 th Street and F Street, NW | No traffic south |
| 22 | 13 th Street and E Street, NW | No traffic south |
| 23 | 11 th Street and E Street, NW | No traffic south |
| 24* | 7 th Street and Constitution Avenue, NW | No traffic west |
| 25* | 9 th Street and Constitution Avenue, NW | No traffic west |
| 26, 27 | 12 th Street and Constitution Avenue, NW | No traffic north |
| 28* | 14 th Street and Constitution Avenue, NW | No traffic north |
| 29, 30* | 14 th Street and Independence Avenue, SW | No traffic north |
| 31 | 15 th Street and Constitution Avenue, NW | No traffic north |
| 32, 33* | 3 rd Street and Constitution Avenue, NW | No traffic west |
| 34* | 4 th Street and Constitution Avenue, NW | No traffic north |
| 35, 36* | 3 rd Street and Pennsylvania Avenue, NW | No traffic west |
| 37* | 6 th Street and Pennsylvania Avenue, NW | No traffic south |
| 38* | 7 th Street and Pennsylvania Avenue, NW | No traffic south |
| 39* | 3 rd Street and Independence Avenue, SW | No traffic north |
| 40* | 4 th Street and Independence Avenue, SW | No traffic north |
| 41* | 7 th Street and Independence Avenue, SW | No traffic north |
| 42* | TR Bridge ramp to Constitution Avenue | Send all traffic north |
| 43, 44 | 9 th Street and Pennsylvania Avenue, NW | No traffic west |
| 45, 46, 47 | 12 th Street and Pennsylvania Avenue, NW | No traffic west |

* Will stage at these locations and will be placed after street closures are made.

On Wednesday, January 6, 2021, DDOT and DPW will provide a total of 47 blocking vehicles for this detail. They will assist with traffic closures at the following locations:

| Truck | Location | Instruction |
|--------------|---|----------------------------------|
| 1 | 17 th Street and Constitution Avenue, NW | No traffic north |
| 2 | 18 th Street and E Street, NW | No traffic east |
| 3 | 18 th Street and Pennsylvania Avenue, NW | No traffic east |
| 4 | 18 th Street and K Street, NW | No traffic east |
| 5 | 17 th Street and L Street, NW | No traffic south |
| 6 | 16 th Street and L Street, NW | No traffic south |
| 7 | 15 th Street and L Street, NW | No traffic south |
| 8 | Vermont Avenue and L Street, NW | No traffic south |
| 9 | 14 th Street and L Street, NW | No traffic south |
| 10 | 13 th Street and L Street, NW | No traffic south |
| 11 | 11 th Street and L Street, NW | No traffic south |
| 12 | 9 th Street and H Street, NW | No traffic west |
| 13 | 9 th Street and G Street, NW | No traffic west |
| 14 | 9 th Street and E Street, NW | No traffic west |
| 15 | 9 th Street and Pennsylvania Avenue, NW | No traffic west |
| 16, 17 | 15 th Street and E Street, NW (lower Penn) | No traffic east |
| 18, 19, 20 | 14 th Street and E Street, NW | Diagonal - No traffic south/east |
| 21 | 14 th Street and F Street, NW | No traffic south |
| 22 | 13 th Street and E Street, NW | No traffic south |
| 23 | 11 th Street and E Street, NW | No traffic south |
| 24 | 7 th Street and Constitution Avenue, NW | No traffic west |
| 25 | 9 th Street and Constitution Avenue, NW | No traffic west |
| 26, 27 | 12 th Street and Constitution Avenue, NW | No traffic north |
| 28 | 14 th Street and Constitution Avenue, NW | No traffic north |
| 29, 30 | 14 th Street and Independence Avenue, SW | No traffic north |
| 31 | 15 th Street and Constitution Avenue, NW | No traffic north |
| 32, 33 | 3 rd Street and Constitution Avenue, NW | No traffic west |
| 34 | 4 th Street and Constitution Avenue, NW | No traffic north |
| 35, 36 | 3 rd Street and Pennsylvania Avenue, NW | No traffic west |
| 37 | 6 th Street and Pennsylvania Avenue, NW | No traffic south |
| 38 | 7 th Street and Pennsylvania Avenue, NW | No traffic south |
| 39 | 3 rd Street and Independence Avenue, SW | No traffic north |
| 40 | 4 th Street and Independence Avenue, SW | No traffic north |
| 41 | 7 th Street and Independence Avenue, SW | No traffic north |
| 42 | TR Bridge ramp to Constitution Avenue | Send all traffic north |
| 43 | 15 th Street and K Street, NW | No traffic west |
| 44 | 17 th Street and K Street, NW | No traffic east |
| 45, 46, 47 | Stage in the 200 block of 14 th Street, NW | To be used as needed |

DC National Guard Locations

On Tuesday, January 5, 2021 and Wednesday, January 6, 2021, the DC National Guard will assist with traffic closures at the following locations:

| Truck | Location | Instruction |
|--------------|---|--------------------|
| 1 | 17 th Street and L Street, NW | No traffic south |
| 2 | 16 th Street and L Street, NW | No traffic south |
| 3 | 15 th Street and L Street, NW | No traffic south |
| 4 | Vermont Avenue and L Street, NW | No traffic south |
| 5 | 15 th Street and New York Avenue, NW | Visibility |
| 6 | 14 th Street and L Street, NW | No traffic south |
| 7 | 13 th Street and L Street, NW | No traffic south |
| 8 | 9 th Street and K Street, NW | No traffic west |
| 9 | 9 th Street and I Street, NW | No traffic west |
| 10 | 9 th Street and New York Avenue, NW | No traffic west |
| 11 | 9 th Street and H Street, NW | No traffic west |
| 12 | 9 th Street and G Street, NW | No traffic west |
| 13 | 9 th Street and F Street, NW | No traffic west |
| 14 | 12 th Street and Constitution Avenue, NW | No traffic north |
| 15 | 15 th Street and Constitution Avenue, NW | No traffic north |
| 16 | 11 th Street and Pennsylvania Avenue, NW | No traffic south |
| 17 | 12 th Street and Pennsylvania Avenue, NW | Visibility |
| 18 | 12 th Street and Pennsylvania Avenue, NW | Visibility |
| 19 | 14 th Street and Pennsylvania Avenue, NW | No traffic north |
| 20 | 14 th Street and Pennsylvania Avenue, NW | No traffic north |
| 21 | 15 th Street and Pennsylvania Avenue, NW | No traffic north |
| 22 | 13 th Street and F Street, NW | No traffic south |
| 23 | 14 th Street and F Street, NW | No traffic south |
| 24 | 13 th Street and E Street, NW | No traffic south |
| 25 | 12 th Street and E Street, NW | No traffic west |
| 26 | 11 th Street and E Street, NW | Visibility |
| 27 | 15 th Street and G Street, NW | Visibility |
| 28 | 15 th Street and H Street, NW | Visibility |
| 29 | 15 th Street and I Street, NW | Visibility |
| 30 | 15 th Street and K Street, NW | Visibility |
| 31 | Federal Triangle Metro | Visibility |
| 32 | Metro Center | Visibility |
| 33 | McPherson Square | Visibility |
| 34 | Farragut North | Visibility |
| 35 | Farragut West | Visibility |
| 36 | National Archives | Visibility |

Religious Institutions

On Saturday, December 12, 2021, criminal activity occurred at a few of the religious institutions in the District of Columbia. Specifically, at 926 11th Street, NW, the Asbury Methodist Church, a “Black Lives Matter” banner was destroyed and set on fire. The following are list of houses of worship that are in the immediate area. Members will pay special attention to these locations for any further criminal activity.

- Luther Place - 1226 Vermont Place, NW
- Asbury Methodist - 926 11th Street, NW
- Mt. Vernon Baptist Church - 900 Massachusetts Avenue, NW
- National City Christian Church - 5 Thomas Circle, NW
- Cathedral of St. Matthew the Apostle - 1725 Rhode Island Avenue, NW
- Church of the Epiphany - 1317 G Street, NW
- New York Avenue Presbyterian Church - 1313 New York Avenue, NW
- St. Patrick Catholic Church - 619 10th Street, NW
- Wesley Theological Center - 1501 K Street, NW
- Christian Science - 900 16th Street, NW
- First Baptist Church - 1328 16th Street, NW
- Metropolitan African Methodist Episcopal Church - 1518 M Street, NW

Bicycle Rack Placement

DPW bicycle racks are positioned on the north and south ends of the 800 block of Vermont Avenue, NW. This area will be a staging location for MPD personnel and vehicles. Further, DPW will provide bicycle racks for the following locations. The bicycle rack, in conjunction with police cars and blocking vehicles will create a barrier in which no person or vehicle will be allowed to pass. The bicycle rack for these locations will be delivered at 1800 hours on Monday, January 4, 2021.

- Vermont Avenue and I Street, NW
(no vehicles or pedestrians south unless they are work in the block)
- Connecticut Avenue and H Street, NW
(no vehicles or pedestrians east unless they are guests of the Hay Adams Hotel)
- 15th Street and H Street, NW
(no vehicles or pedestrians west unless they are work in the block)
Between the hours of 0700 and 1400 hours, the police line will be moved to the east side of the intersection of Vermont Avenue and H Street to accommodate the White House Deli located at 1510 Vermont Avenue, NW.
- 800 block of 16th Street, NW
(no pedestrians south unless they are guests of the Hay Adams Hotel)

MPD OPERATIONS

Uniform of the Day

Officers and sergeants working this detail shall wear their Class “B” service uniform and all members in the rank of lieutenant and above shall wear the Class “B” service uniform with white shirt. CDU members assigned to mountain bikes shall wear their issued mountain bike uniform.

Required Equipment

All members shall bring their duty belt, Personal Protective Equipment (PPE), visibility vest, whistle, laser glasses, fully charged flashlight, and issued Body Worn Camera (BWC). *All members on this detail shall wear their issued MPD radio earpiece.*

CHEM/BIO Equipment

Members are to bring ALL of their issued CDU and Chem/Bio Equipment to this detail. CDU officials are responsible for ensuring all members arrive with the required equipment.

Public Information Office (PIO)

The Public Information Office, under the direction of Mr. Dustin Sternbeck, will be in charge of media relations regarding this event. The PIO will arrange all press conferences and the staging of the press and news media vehicles, in cooperation with the Incident Commander.

| | |
|------------------------|----------------------------|
| Notifications made to: | PIO Adminbox |
| Date of Notification: | Tuesday, December 29, 2020 |
| Time of Notification: | 1616 hours |
| Notified by: | Lieutenant Jason Bagshaw |

Electronic Surveillance Unit (ESU)

ESU will have members assigned to this detail to respond to any First Amendment demonstration. ESU will document the actions of the demonstrators and MPD’s response to any civil disobedience or criminal activity. As a reminder, ESU plainclothes members will wear the below listed bracelet on their left wrist identifying them as MPD personnel.



Intelligence Division (Intel)

Intel will have members assigned to this detail and will monitor for any new information in reference to First Amendment activity.

Narcotics Special Investigation Division – High Volume Prisoner Processing

With the heightened potential for civil disobedience to occur, the Narcotics and Special Investigations Division (NSID) shall activate High Volume Prisoner Processing protocols beginning at 0900 hours on Tuesday, January 5, 2021 and Wednesday, January 6, 2021. NSID will provide transportation assets on Thursday, January 7, 2021 beginning at 0900 hours. These transport vehicles will stage in the 800 block of Vermont Avenue, NW.

Internal Affairs Bureau

With the heightened potential for civil disobedience and/or violence to occur, the Internal Affairs Bureau (IAB) has activated a rapid response team to respond to any incident involving serious uses of force or complaints serious allegations against MPD Members beginning at 0900 hours from Tuesday, January 5, 2021 through Thursday, January 7, 2021.

Criminal Investigations Division

With the heightened potential for civil disobedience and/or violence to occur, the Criminal Investigations Division has activated rapid response teams to respond to any criminal activity related to this detail and demonstrations beginning at 0900 hours from Tuesday, January 5, 2021 through Thursday, January 7, 2021.

(This portion intentionally left blank)

PERSONNEL ASSIGNMENTS

16th Street Detail Overview

On Saturday, June 6, 2020, Mayor Bowser officially dedicated the stretch of roadway on 16th Street between I and K Street, NW as “Black Lives Matter Plaza.” This area continues to be the focal point of marches and demonstrations.

For any member working the 16th Street Detail, it is imperative the members maintain a visible presence along 16th Street, H Street, and I Street. Members must ensure there are no vendors in the area, to include any vendor with carts, tables, or tents. Further, food trucks are not to be parked along I Street or H Street, NW. The purpose of the strict enforcement is to ensure the area does not become a party or vending zone. In keeping the area clear of food trucks and vendors, it allows the Metropolitan Police Department to maintain a presence without the unnecessary issues associated with illegal vending and groups gathering with ill-intentions. The CDU squads assigned to the 16th Street detail are responsible for the following assignments.

- H Street Squad: H Street between Vermont Avenue and Connecticut Avenue, NW
- Hay Adams Squad: 16th Street between H Street and I Street, NW
- St. Regis Squad: 16th Street between I Street and K Street, NW
- Traffic Squad: Internal Traffic Box (This will be covered by ISB personnel)
- Bicycle Rack Squads: Maintaining the police lines

CDU squads will pay attention to the following areas, no matter their assignment:

The Fence: While MPD is not maintaining a presence on what was formerly known as the “chute” in front of St. John’s Episcopal Church, it will be important to monitor the fence line. No person is to cross the police line (the metal fence) or hang signs on the fence. **It is important for the members to monitor the fence line and ensure that pedestrians do not block H Street at the intersection of 16th Street, NW.**

The Street: Members will monitor 16th Street and the surrounding area for any demonstrations or for any potential issue or disturbance. It is important to not allow any vending in the area.

Traffic: Members assigned to traffic posts will be positioned to make closures if necessary for public safety. No vehicle is allowed to drive on 16th Street between H Street and K Street except for vehicles being valeted at the St. Regis Hotel or traveling to the Hay Adams Hotel. The hotels are allowed to use the valet driveway in front of their respective locations. However, members should deny access if there is a public safety issue on 16th Street, which would cause an incident if a vehicle drives onto 16th Street. **Further, it is important for the members at 16th Street/I Street and 16th Street/K Street monitor and respond to any potential disturbances.**

Bike Rack: Members assigned to the bicycle rack will restrict pedestrian and vehicle movement upon making the closure of the police lines. The following locations will be posted with bicycle rack:

- Vermont Avenue and I Street, NW
(no vehicles or pedestrians south unless they are work in the block)
- Connecticut Avenue and H Street, NW
(no vehicles or pedestrians east unless they are guests of the Hay Adams Hotel)
- 15th Street and H Street, NW
(no vehicles or pedestrians west unless they are work in the block)
- 800 block of 16th Street, NW
(no pedestrians south unless they are guests of the Hay Adams Hotel)

All members will monitor 16th Street and the surrounding area for any potential issues or demonstrations. Further, no vending will be allowed on 16th Street, H Street, or I Street. All issues will be reported to the SOD Incident Commander.

Hotel Instructions and Bike Rack

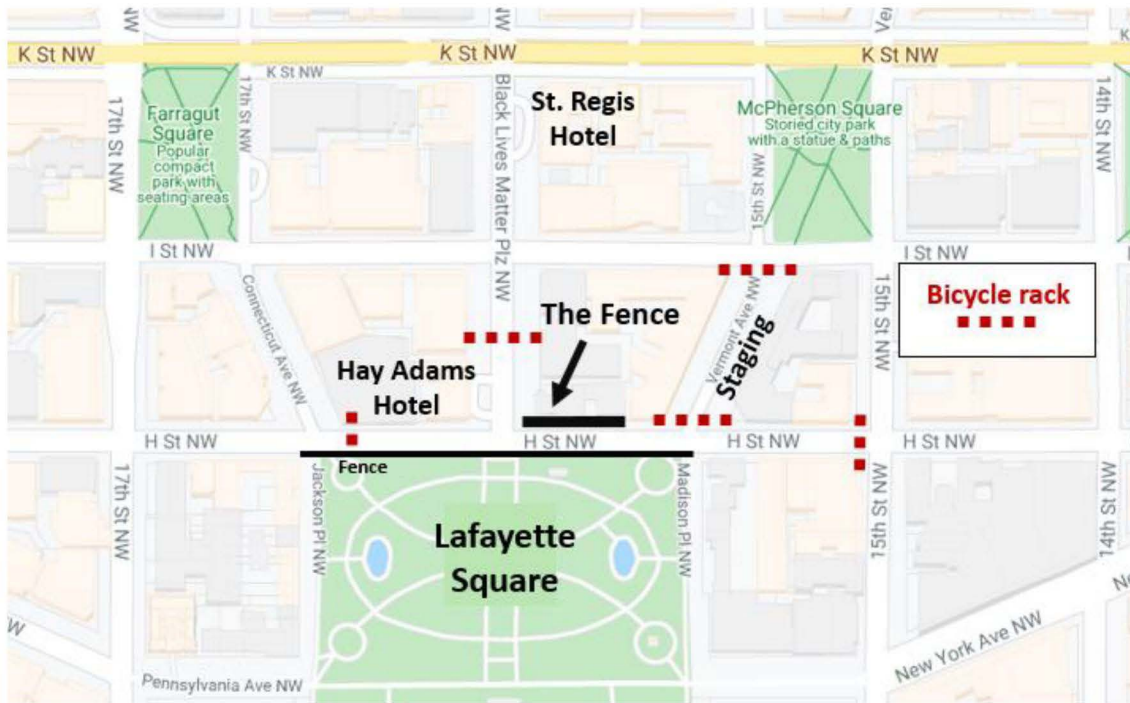
On Monday, January 4, 2021, at 1800 hours, the bicycle rack and police lines will be established around the intersection of 16th Street and H Street, NW. No person or vehicle will be allowed to enter cross the police lines unless they are a patron of the hotel or an employee of one of the businesses or government buildings.

Patrons attempting to exit or leave the Hay Adams Hotel by vehicle will use the vehicle gate at Connecticut Avenue and H Street, NW. It should be noted, the parking garage for the Hay Adams is located in the 1500 block of I Street, NW and the valets will be allowed to drive counterflow on I Street from Connecticut Avenue to access the garage.

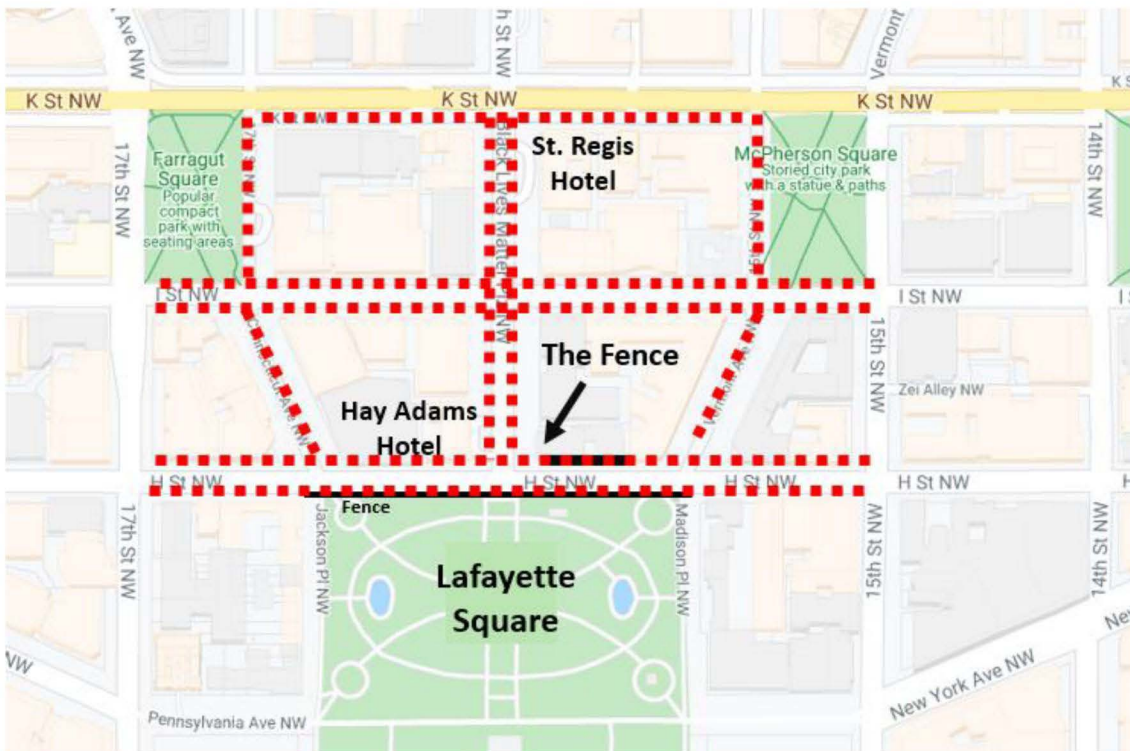
Patrons attempting to exit or leave the Hay Adams Hotel by foot will be allowed to use the vehicle gate at Connecticut Avenue and H Street, NW or northbound on 16th Street through the bicycle rack.

(This portion intentionally left blank)

Map of 16th Street Detail



Map of Vending Restrictions along 16th Street Detail



Traffic Assignments

Overview

In order to manage and mitigate any potential demonstration and response by MPD, members will be on post ready to make traffic closures in the following areas.

Instructions

Traffic posts are to act as vehicle gates. A vehicle gate is a blocking vehicle to restrict traffic from entering the block that is closed. With some of the traffic posts, there will be a DPW blocking vehicle (dump truck) with the MPD traffic post. Please ensure the blocking vehicle or the MPD vehicle is not blocking the crosswalk. Further, leave one outbound lane open for traffic to exit the traffic exclusionary zone, while, at the same time, ensure it is clear to approaching motorists that the street is closed.

If a motorist approaches your post and they live within the restricted area, or have credentials showing they work in the area (Secret Service, State Department, Smithsonian, etc.,) then allow the vehicle through if it is safe to do so (**in other words, it is safe because there are no marches, demonstrations, or people blocking the streets**).

DO NOT ALLOW ANY VENDORS OR FOOD TRUCKS TO ENTER THE TRAFFIC EXCLUSIONARY ZONE.

Internal Traffic Box

This box will be located from 15th to 17th Streets NW and H to K Streets NW and will be implemented on Monday, January 4, 2021 hours at 1800 hours. Only hotel traffic, or essential employees, will be allowed in this area **while it is safe to do so**. This closure will be held through Thursday and will be reopened at the discretion of the SOD Incident Commander.

Traffic Exclusionary Zone

This traffic box is designed to minimize the amount of traffic and prevent unnecessary vehicles from traveling through the area, which will aid in response for emergency vehicles, assist in mitigating moving demonstrations, and provide demonstrators protection from vehicles. Beginning on Tuesday, January 5, 2021 and Wednesday, January 6, 2021 at 0600 hours, MPD will close the Traffic Exclusionary Zone. These posts will be covered beginning at 0930 hours on Thursday, January 7, 2021 - but will only be closed for public safety reasons.

Extended Traffic Exclusionary Zone and March Route

This traffic box extends to the east of the Traffic Exclusionary Zone. On Tuesday, January 5, 2021 and Wednesday, January 6, 2021, MPD will close these posts prior to the march to the Supreme Court and at the discretion of the SOD Incident Commander.

Internal Traffic Box Assignments

Monday, January 4, 2021 - 1400 hours until relieved

| Assignment Log | | 1. Incident Name | 2. Date Prepared | 3. Time Prepared |
|-----------------------------------|------------|--|--|-------------------------|
| | | Internal Traffic Box Posts | 12/31/2020 | 1119 hours |
| 4. Unit Name/Designators | | 5. Unit Leader (Name and Position) | 6. Operational Period | |
| Internal Traffic Posts | | Sgt. A. Treadwell CID | 1/4/21 1400 hours until relieved | |
| VISIBILITY POSTS | | | | |
| A. Keels SSD T. Moore SSD | 101 | 16 th Street and K Street, NW | Monitor intersection and exit lane from St. Regis Hotel | |
| N. Scott SSD | 102 | 16 th Street and I Street, NW | Monitor intersection and travel lane to St. Regis Hotel | |
| H STREET CLOSURE POSTS | | | | |
| C. Brevard SSD T. Crawford SSD | 103 | 17 th Street and H Street, NW | No traffic east | |
| T. Felder SSD | 104 | I Street and Connecticut Avenue, NW | No traffic south | |
| D. Harris SSD | 105 | H Street and Connecticut Avenue, NW | No traffic east | |
| I STREET CLOSURE POSTS | | | | |
| C. Jones SSD M. Auls SSD | 106 | 15 th Street and K Street, NW (west side of McPherson Park) | No traffic south | |
| R. Paige SSD J. Savoy SSD | 107 | 15 th Street and I Street, NW (east side of McPherson Park) | No traffic west | |
| A. Smith SSD | 108 | 17 th Street and K Street, NW (east side of Franklin Park) | No traffic south | |
| A. Turay SSD | 109 | 17 th Street and I Street, NW (west side of Franklin Park) | No traffic east (counterflow) | |

DO NOT ALLOW ANY VENDORS OR FOOD TRUCKS TO ENTER THE INTERNAL TRAFFIC BOX, WHETHER THE STREETS ARE CLOSED OR NOT.

Tuesday, January 5, 2021 - 2200 hours until relieved (Monday night for Tuesday)

| Assignment Log | | 1. Incident Name | 2. Date Prepared | 3. Time Prepared |
|--|------------|---|---|-------------------------|
| | | Internal Traffic Box Posts | 12/28/2020 | 1502 hours |
| 4. Unit Name/Designators | | 5. Unit Leader (Name and Position) | 6. Operational Period | |
| Internal Traffic Posts | | Sgt. Z. Hakir CID | 1/5/21 2200 hours until relieved | |
| VISIBILITY POSTS | | | | |
| E. Jones YFSD | 101 | 16 th Street and K Street, NW | Monitor intersection and exit lane from St. Regis Hotel | |
| Inv. L. Benjamin CID | 102 | 16 th Street and I Street, NW | Monitor intersection and travel lane to St. Regis Hotel | |
| H STREET CLOSURE POSTS | | | | |
| K. Sims JSTAC Det. B. Mancuso YFSD | 103 | 17 th Street and H Street, NW | No traffic east | |
| Det. C. Bonaci YFSD | 104 | I Street and Connecticut Avenue, NW | No traffic south | |
| Det. S. Mancuso YFSD | 105 | H Street and Connecticut Avenue, NW | No traffic east | |
| I STREET CLOSURE POSTS | | | | |
| Inv. E. Williams CID Det. J. Gamble CID | 106 | 15 th Street and K Street, NW (west side of McPherson Park) | No traffic south | |
| Det. A. Bukvic CID Det. J. Rothman CID | 107 | 15 th Street and I Street, NW (east side of McPherson Park) | No traffic west | |
| Det. E. Cole CID | 108 | 17 th Street and K Street, NW (east side of Franklin Park) | No traffic south | |
| N. Williams-Turner YFSD | 109 | 17 th Street and I Street, NW (west side of Franklin Park) | No traffic east (counterflow) | |

DO NOT ALLOW ANY VENDORS OR FOOD TRUCKS TO ENTER THE INTERNAL TRAFFIC BOX, WHETHER THE STREETS ARE CLOSED OR NOT.

Tuesday, January 5, 2021 - 0600 hours until relieved

| Assignment Log | | 1. Incident Name | 2. Date Prepared | 3. Time Prepared |
|---------------------------------|------------|---|---|-------------------------|
| | | Internal Traffic Box Posts | 12/28/2020 | 1502 hours |
| 4. Unit Name/Designators | | 5. Unit Leader (Name and Position) | 6. Operational Period | |
| Internal Traffic Posts | | Sgt. Y. Tidline SSD | 1/5/21 0600 hours until relieved | |
| VISIBILITY POSTS | | | | |
| Ofc. C. Hawkins SSD | 101 | 16 th Street and K Street, NW | Monitor intersection and exit lane from St. Regis Hotel | |
| C. Tilghman SSD | 102 | 16 th Street and I Street, NW | Monitor intersection and travel lane to St. Regis Hotel | |
| H STREET CLOSURE POSTS | | | | |
| A. Manley SSD T. Cannon SSD | 103 | 17 th Street and H Street, NW | No traffic east | |
| D. Davis SSD | 104 | I Street and Connecticut Avenue, NW | No traffic south | |
| A. Douglas SSD | 105 | H Street and Connecticut Avenue, NW | No traffic east | |
| I STREET CLOSURE POSTS | | | | |
| K. Davis SSD TBD SSD | 106 | 15 th Street and K Street, NW (west side of McPherson Park) | No traffic south | |
| H. Hodges SSD TBD SSD | 107 | 15 th Street and I Street, NW (east side of McPherson Park) | No traffic west | |
| SSD | 108 | 17 th Street and K Street, NW (east side of Franklin Park) | No traffic south | |
| SSD | 109 | 17 th Street and I Street, NW (west side of Franklin Park) | No traffic east (counterflow) | |

DO NOT ALLOW ANY VENDORS OR FOOD TRUCKS TO ENTER THE INTERNAL TRAFFIC BOX, WHETHER THE STREETS ARE CLOSED OR NOT.

Tuesday, January 5, 2021 - 1400 hours until relieved

| Assignment Log | | 1. Incident Name | 2. Date Prepared | 3. Time Prepared |
|---|------------|---|---|-------------------------|
| | | Internal Traffic Box Posts | 12/28/2020 | 1502 hours |
| 4. Unit Name/Designators | | 5. Unit Leader (Name and Position) | 6. Operational Period | |
| Internal Traffic Posts | | Sgt. A. Richardson CID | 1/5/21 1400 hours until relieved | |
| VISIBILITY POSTS | | | | |
| Det. B. Jasper CID | 101 | 16 th Street and K Street, NW | Monitor intersection and exit lane from St. Regis Hotel | |
| Det. J. Chaplin CID | 102 | 16 th Street and I Street, NW | Monitor intersection and travel lane to St. Regis Hotel | |
| H STREET CLOSURE POSTS | | | | |
| S. Heyward YFSD A. McLaughlin YFSD | 103 | 17 th Street and H Street, NW | No traffic east | |
| Det. D. Leo YFSD | 104 | I Street and Connecticut Avenue, NW | No traffic south | |
| L. Jones CID | 105 | H Street and Connecticut Avenue, NW | No traffic east | |
| I STREET CLOSURE POSTS | | | | |
| N. Nelson YFSD D. Pennington CID | 106 | 15 th Street and K Street, NW (west side of McPherson Park) | No traffic south | |
| Det. Williams-Thomas Det. P. Samuels CID | 107 | 15 th Street and I Street, NW (east side of McPherson Park) | No traffic west | |
| S. Parks HSB | 108 | 17 th Street and K Street, NW (east side of Franklin Park) | No traffic south | |
| Sgt. S. Thomas YFSD | 109 | 17 th Street and I Street, NW (west side of Franklin Park) | No traffic east (counterflow) | |

DO NOT ALLOW ANY VENDORS OR FOOD TRUCKS TO ENTER THE INTERNAL TRAFFIC BOX, WHETHER THE STREETS ARE CLOSED OR NOT

Wednesday, January 6, 2021 - 2200 hours until relieved (Tuesday night for Wednesday)

| Assignment Log | | 1. Incident Name | 2. Date Prepared | 3. Time Prepared |
|---|------------|---|---|-------------------------|
| | | Internal Traffic Box Posts | 12/28/2020 | 1502 hours |
| 4. Unit Name/Designators | | 5. Unit Leader (Name and Position) | 6. Operational Period | |
| Internal Traffic Posts | | Sgt. T. Boone CID | 1/6/21 2200 hours until relieved | |
| VISIBILITY POSTS | | | | |
| E. Jones YFSD | 101 | 16 th Street and K Street, NW | Monitor intersection and exit lane from St. Regis Hotel | |
| Det. T. Sepulveda CID | 102 | 16 th Street and I Street, NW | Monitor intersection and travel lane to St. Regis Hotel | |
| H STREET CLOSURE POSTS | | | | |
| Det. K. Buck YFSD Det. B. Mancuso YFSD | 103 | 17 th Street and H Street, NW | No traffic east | |
| Det. S. Mancuso YFSD | 104 | I Street and Connecticut Avenue, NW | No traffic south | |
| N. Williams-Turner YFSD | 105 | H Street and Connecticut Avenue, NW | No traffic east | |
| I STREET CLOSURE POSTS | | | | |
| Det. D. Brake CID Det. C. Bonaci YFSD | 106 | 15 th Street and K Street, NW (west side of McPherson Park) | No traffic south | |
| Inv. M. Ames CID Det. C. Bacon CID | 107 | 15 th Street and I Street, NW (east side of McPherson Park) | No traffic west | |
| Det. A. Brathwaite CID | 108 | 17 th Street and K Street, NW (east side of Franklin Park) | No traffic south | |
| Inv. C. Robinson CID | 109 | 17 th Street and I Street, NW (west side of Franklin Park) | No traffic east (counterflow) | |

DO NOT ALLOW ANY VENDORS OR FOOD TRUCKS TO ENTER THE INTERNAL TRAFFIC BOX, WHETHER THE STREETS ARE CLOSED OR NOT.

Wednesday, January 6, 2021 - 0600 hours until relieved

| Assignment Log | | 1. Incident Name | 2. Date Prepared | 3. Time Prepared |
|---------------------------------------|------------|---|---|-------------------------|
| | | Internal Traffic Box Posts | 12/28/2020 | 1502 hours |
| 4. Unit Name/Designators | | 5. Unit Leader (Name and Position) | 6. Operational Period | |
| Internal Traffic Posts | | Sgt. J. Freeman CID | 1/6/21 0600 hours until relieved | |
| VISIBILITY POSTS | | | | |
| Det. C. Glascock CID | 101 | 16 th Street and K Street, NW | Monitor intersection and exit lane from St. Regis Hotel | |
| Do not post | 102 | 16 th Street and I Street, NW | Monitor intersection and travel lane to St. Regis Hotel | |
| H STREET CLOSURE POSTS | | | | |
| S. Heyward YFSD A. McLaughlin YFSD | 103 | 17 th Street and H Street, NW | No traffic east | |
| Det. S. Heffelman CID | 104 | I Street and Connecticut Avenue, NW | No traffic south | |
| I STREET CLOSURE POSTS | | | | |
| T. Moraine YFSD J. Tyler CID | 106 | 15 th Street and K Street, NW (west side of McPherson Park) | No traffic south | |
| L. Hunsucker CID | 107 | 15 th Street and I Street, NW (east side of McPherson Park) | No traffic west | |
| C. Ruiz YFSD | 108 | 17 th Street and K Street, NW (east side of Franklin Park) | No traffic south | |
| Det. A. Makanoff CID | 109 | 17 th Street and I Street, NW (west side of Franklin Park) | No traffic east (counterflow) | |
| Det. V. Norris CID | 110 | 17 th Street and K Street, NW | No traffic east | |
| Det. A. Parker CID | 111 | 15 th Street and K Street, NW (south side of intersection) | No traffic south | |
| Sgt. P. Suku YFSD | 112 | 15 th Street and K Street, NW (east side of intersection) | No traffic on 15 th Street | |

DO NOT ALLOW ANY VENDORS OR FOOD TRUCKS TO ENTER THE INTERNAL TRAFFIC BOX, WHETHER THE STREETS ARE CLOSED OR NOT.

Wednesday, January 6, 2021 - 1400 hours until relieved

| Assignment Log | | 1. Incident Name | 2. Date Prepared | 3. Time Prepared |
|---------------------------------------|------------|---|---|-------------------------|
| | | Internal Traffic Box Posts | 12/28/2020 | 1502 hours |
| 4. Unit Name/Designators | | 5. Unit Leader (Name and Position) | 6. Operational Period | |
| Internal Traffic Posts | | Sgt. M. Mitchell YFSD | 1/6/21 1400 hours until relieved | |
| VISIBILITY POSTS | | | | |
| Do not post | 101 | 16 th Street and K Street, NW | Monitor intersection and exit lane from St. Regis Hotel | |
| Do not post | 102 | 16 th Street and I Street, NW | Monitor intersection and travel lane to St. Regis Hotel | |
| H STREET CLOSURE POSTS | | | | |
| S. Heyward YFSD A. McLaughlin YFSD | 103 | 17 th Street and H Street, NW | No traffic east | |
| Det. C. Howard CID | 104 | I Street and Connecticut Avenue, NW | No traffic south | |
| L. Jones CID | 105 | H Street and Connecticut Avenue, NW | No traffic east | |
| I STREET CLOSURE POSTS | | | | |
| T. Moraine YFSD | 106 | 15 th Street and K Street, NW (west side of McPherson Park) | No traffic south | |
| Sgt. W. Kelly CID Det. P. Shaw CID | 107 | 15 th Street and I Street, NW (east side of McPherson Park) | No traffic west | |
| C. Ruiz YFSD | 108 | 17 th Street and K Street, NW (east side of Franklin Park) | No traffic south | |
| Det. I. Harkins CID | 109 | 17 th Street and I Street, NW (west side of Franklin Park) | No traffic east (counterflow) | |
| S. Parks HSB | 110 | 17 th Street and K Street, NW | No traffic east | |
| Sgt. S. Thomas CID | 111 | 15 th Street and K Street, NW (south side of intersection) | No traffic south | |
| Det. M. McRae CID | 112 | 15 th Street and K Street, NW (east side of intersection) | No traffic on 15 th Street | |

DO NOT ALLOW ANY VENDORS OR FOOD TRUCKS TO ENTER THE INTERNAL TRAFFIC BOX, WHETHER THE STREETS ARE CLOSED OR NOT.

Thursday, January 7, 2021 - 2200 hours until relieved (Wednesday night for Thursday)

| | | | | |
|---|------------|--|--|---------------------------------------|
| Assignment Log | | 1. Incident Name Internal Traffic Box Posts | 2. Date Prepared 12/28/2020 | 3. Time Prepared 1502 hours |
| 4. Unit Name/Designators Internal Traffic Posts | | 5. Unit Leader (Name and Position) Sgt. C. Baxa CID | 6. Operational Period 1/7/21 2200 hours until relieved | |
| VISIBILITY POSTS | | | | |
| E. Jones YFSD | 101 | 16 th Street and K Street, NW | Monitor intersection and exit lane from St. Regis Hotel | |
| Det. J. Bank CID | 102 | 16 th Street and I Street, NW | Monitor intersection and travel lane to St. Regis Hotel | |
| H STREET CLOSURE POSTS | | | | |
| Det. C. Bonaci YFSD Det. B. Mancuso YFSD | 103 | 17 th Street and H Street, NW | No traffic east | |
| Inv. Z. Speck CID | 104 | I Street and Connecticut Avenue, NW | No traffic south | |
| Det. J. Zhang CID | 105 | H Street and Connecticut Avenue, NW | No traffic east | |
| I STREET CLOSURE POSTS | | | | |
| Det. H. Gerald YFSD J. Andrews YFSD | 106 | 15 th Street and K Street, NW (west side of McPherson Park) | No traffic south | |
| Det. T. Warcholak CID Det.S. Mancuso YFSD | 107 | 15 th Street and I Street, NW (east side of McPherson Park) | No traffic west | |
| Det. I. Harkins CID | 108 | 17 th Street and K Street, NW (east side of Franklin Park) | No traffic south | |
| Det. D. Hain CID | 109 | 17 th Street and I Street, NW (west side of Franklin Park) | No traffic east (counterflow) | |

DO NOT ALLOW ANY VENDORS OR FOOD TRUCKS TO ENTER THE INTERNAL TRAFFIC BOX, WHETHER THE STREETS ARE CLOSED OR NOT.

Thursday, January 7, 2021 - 0600 hours until relieved

| Assignment Log | | 1. Incident Name | 2. Date Prepared | 3. Time Prepared |
|--|------------|---|---|-------------------------|
| | | Internal Traffic Box Posts | 12/28/2020 | 1502 hours |
| 4. Unit Name/Designators | | 5. Unit Leader (Name and Position) | 6. Operational Period | |
| Internal Traffic Posts | | Sgt. L. Davis CID | 1/7/21 0600 hours until relieved | |
| VISIBILITY POSTS | | | | |
| R. Agosto CID | 101 | 16 th Street and K Street, NW | Monitor intersection and exit lane from St. Regis Hotel | |
| Det. N. Howard CID | 102 | 16 th Street and I Street, NW | Monitor intersection and travel lane to St. Regis Hotel | |
| H STREET CLOSURE POSTS | | | | |
| Sgt. P. Suku YFSD J. Lugo YFSD | 103 | 17 th Street and H Street, NW | No traffic east | |
| Det. I. Jenkins CID | 104 | I Street and Connecticut Avenue, NW | No traffic south | |
| J. Nelson YFSD | 105 | H Street and Connecticut Avenue, NW | No traffic east | |
| I STREET CLOSURE POSTS | | | | |
| T. Moraine YFSD Det. D. Rodgers CID | 106 | 15 th Street and K Street, NW (west side of McPherson Park) | No traffic south | |
| J. Thomas CID Det. T. Volpe CID | 107 | 15 th Street and I Street, NW (east side of McPherson Park) | No traffic west | |
| C. Ruiz YFSD | 108 | 17 th Street and K Street, NW (east side of Franklin Park) | No traffic south | |
| Det. A. Makanoff CID | 109 | 17 th Street and I Street, NW (west side of Franklin Park) | No traffic east (counterflow) | |

DO NOT ALLOW ANY VENDORS OR FOOD TRUCKS TO ENTER THE INTERNAL TRAFFIC BOX, WHETHER THE STREETS ARE CLOSED OR NOT.

Thursday, January 7, 2021 - 1400 hours until relieved

| Assignment Log | | 1. Incident Name | 2. Date Prepared | 3. Time Prepared |
|-----------------------------------|------------|---|---|-------------------------|
| | | Internal Traffic Box Posts | 12/28/2020 | 1502 hours |
| 4. Unit Name/Designators | | 5. Unit Leader (Name and Position) | 6. Operational Period | |
| Internal Traffic Posts | | Sgt. A. Treadwell SSD | 1/7/21 1400 hours until relieved | |
| VISIBILITY POSTS | | | | |
| A. Keels SSD | 101 | 16 th Street and K Street, NW | Monitor intersection and exit lane from St. Regis Hotel | |
| T. Moore SSD | 102 | 16 th Street and I Street, NW | Monitor intersection and travel lane to St. Regis Hotel | |
| H STREET CLOSURE POSTS | | | | |
| C. Brevard SSD T. Crawford SSD | 103 | 17 th Street and H Street, NW | No traffic east | |
| T. Felder SSD | 104 | I Street and Connecticut Avenue, NW | No traffic south | |
| D. Harris SSD | 105 | H Street and Connecticut Avenue, NW | No traffic east | |
| I STREET CLOSURE POSTS | | | | |
| C. Jones SSD M. Auls SSD | 106 | 15 th Street and K Street, NW (west side of McPherson Park) | No traffic south | |
| R. Paige SSD J. Savoy SSD | 107 | 15 th Street and I Street, NW (east side of McPherson Park) | No traffic west | |
| A. Smith SSD | 108 | 17 th Street and K Street, NW (east side of Franklin Park) | No traffic south | |
| A. Turay SSD | 109 | 17 th Street and I Street, NW (west side of Franklin Park) | No traffic east (counterflow) | |

DO NOT ALLOW ANY VENDORS OR FOOD TRUCKS TO ENTER THE INTERNAL TRAFFIC BOX, WHETHER THE STREETS ARE CLOSED OR NOT.

Friday, January 8, 2021 - 2200 hours until relieved (Thursday night for Friday)

| Assignment Log | | 1. Incident Name | 2. Date Prepared | 3. Time Prepared |
|---|------------|---|---|-------------------------|
| | | Internal Traffic Box Posts | 12/28/2020 | 1502 hours |
| 4. Unit Name/Designators | | 5. Unit Leader (Name and Position) | 6. Operational Period | |
| Internal Traffic Posts | | Sgt. C. Baxa CID | 1/8/21 2200 hours until relieved | |
| VISIBILITY POSTS | | | | |
| E. Jones YFSD | 101 | 16 th Street and K Street, NW | Monitor intersection and exit lane from St. Regis Hotel | |
| Inv. L. Benjamin CID | 102 | 16 th Street and I Street, NW | Monitor intersection and travel lane to St. Regis Hotel | |
| H STREET CLOSURE POSTS | | | | |
| K. Sims JSTAC Det. B. Mancuso YFSD | 103 | 17 th Street and H Street, NW | No traffic east | |
| Det. S. Mancuso YFSD | 104 | I Street and Connecticut Avenue, NW | No traffic south | |
| Det. S. Crowley CID | 105 | H Street and Connecticut Avenue, NW | No traffic east | |
| I STREET CLOSURE POSTS | | | | |
| Inv. E. Williams CID Det. C. Bonaci YFSD | 106 | 15 th Street and K Street, NW (west side of McPherson Park) | No traffic south | |
| A. McLaughlin YFSD Det. T. Warcholak CID | 107 | 15 th Street and I Street, NW (east side of McPherson Park) | No traffic west | |
| Det. A. Brathwaite CID | 108 | 17 th Street and K Street, NW (east side of Franklin Park) | No traffic south | |
| Det. W. Yulfo CID | 109 | 17 th Street and I Street, NW (west side of Franklin Park) | No traffic east (counterflow) | |

DO NOT ALLOW ANY VENDORS OR FOOD TRUCKS TO ENTER THE INTERNAL TRAFFIC BOX, WHETHER THE STREETS ARE CLOSED OR NOT.

Traffic Exclusionary Zone Assignments

Tuesday, January 5, 2021 - 0530 hours until relieved

| | | | |
|--|--|--|---|
| Assignment Log | 1. Incident Name Traffic Exclusionary Zone | 2. Date Prepared 12/31/2020 | 3. Time Prepared 1145 hours |
| 4. Unit Name/Designators Posts | 5. Unit Leader Lieutenant Scott Dowling | 6. Operational Period 1/5/20 0530 hours until relieved | |
| Traffic Exclusionary Zone – on post at 0630 hours | | | |
| Sgt. K. Jackson CID | 1-11 | Supervisor | |
| T. Moore SSD * | 1 | 17 th Street and Constitution Avenue, NW | No traffic north |
| M. Evans MPA * | 2 | 18 th Street and C Street, NW | No traffic east (counter flow) |
| M. Mocca MPA * | 3 | 18 th Street and D Street, NW | No traffic east |
| S. Gaines YFSD * | 4 | 18 th Street and E Street, NW | No traffic east |
| Det. B. Mallory CID * | 5 | 18 th Street and New York Avenue, NW | No traffic east (counter flow) |
| A. Fucci CID | 6 | 18 th Street and F Street, NW | No traffic east |
| M. Littlejohn CID | 7 | 18 th Street and G Street, NW | No traffic east (counter flow) |
| A. Ruiz YFSD * | 8 | 18 th Street and Pennsylvania Avenue, NW | No traffic east |
| A. Abdu CID | 9 | 18 th Street and H Street, NW | No traffic east |
| B. McEachern SSD * | 10 | 18 th Street and I Street, NW | No traffic east (counter flow) |
| Det. M. Douglas-Hopple CID | 11 | 18 th Street and K Street, NW | No traffic east <i>(Do not make closure until directed)</i> |

*** Denotes the member is working both the 0530 and 1400 hours tour of duty**

| Sgt. J. Barnes YFSD | 12-23 | Supervisor | |
|--------------------------------|--------------|--|--|
| Det. S. Hoffman YFSD | 12 | Connecticut and L Street, NW | No traffic south <i>(Do not make closure until directed)</i> |
| Det. J. Keaveny YFSD | 13 | 17 th Street and L Street, NW | No traffic south <i>(Do not make closure until directed)</i> |
| Det. V. Manning YFSD | 14 | 16 th Street and L Street, NW | No traffic south <i>(Do not make closure until directed)</i> |
| J. Nelson YFSD | 15 | Alley at 1030 15 th Street, NW | No traffic south <i>(Do not make closure until directed)</i> |
| Det. L. Oxenreider-Murphy YFSD | 16 | 15 th Street and L Street, NW | No traffic south <i>(Do not make closure until directed)</i> |
| L. Phillips YFSD | 17 | Vermont and L Street, NW | No traffic south <i>(Do not make closure until directed)</i> |
| Det. P. Rivera YFSD | 18 | 14 th Street and K Street, NW | No traffic south <i>(move to secondary post when directed)</i> |
| | | 14 th Street and L Street, NW | |
| J. Lugo YFSD | 19 | 13 th Street and K Street, NW | No traffic south <i>(move to secondary post when directed)</i> |
| | | 13 th Street and L Street, NW | |
| A. McLaughlin YFSD | 20 | 12 th Street and L Street, NW | No traffic south <i>(Do not make closure until directed)</i> |
| Det. M. Miranda YFSD | 21 | 11 th Street and K Street, NW | No traffic south <i>(move to secondary post when directed)</i> |
| | | 11 th Street and L Street, NW | |
| Det. C. Modlin YFSD | 22 | 10 th Street and K Street, NW | No traffic south <i>(move to secondary post when directed)</i> |
| | | 10 th Street and Massachusetts Avenue, NW | |

| Sgt. L. Andriani CID | 23-38 | Supervisor | |
|-----------------------------|--------------|---|--|
| Det. D. Gargac CID | 23 | 9 th Street and K Street, NW | No traffic west <i>(Do not make closure until directed)</i> |
| C. Eckford CID | 24 | 9 th Street and New York Avenue, NW | No traffic west |
| Det. D. Gendelman CID | 25 | 9 th Street and I (Eye) Street, NW | No traffic west |
| K. Jordan CID | 26 | 9 th Street and Palmer Alley, NW | No traffic west |
| Det. S. Manley CID | 27 | 9 th Street and H Street, NW | No traffic west |
| F. Milford CID | 28 | 9 th Street and G Place, NW | No traffic west |
| Det. M. Milochik CID | 29 | 9 th Street and G Street, NW | No traffic west |
| Inv. K. Van Hook CID | 30 | 9 th Street and F Street, NW | No traffic west |
| Det. T. Volpe CID | 31 | 9 th Street and E Street, NW | No traffic west |
| Det. A. Weston CID | 32 | 9 th Street and Pennsylvania Avenue, NW | No traffic west |
| Det. L. Aceto CID | 33 | 10 th Street and Constitution Avenue, NW | No traffic north |
| Det. D. Martin CID | 34 | 12 th Street and Constitution Avenue, NW | No traffic north |
| Det. D. Moshier CID | 35 | N/S 14 th Street and Constitution Avenue, NW | No traffic north |
| Det. G. Perez CID | 36 | 15 th Street and Constitution Avenue, NW | No traffic north |
| Det. R. Wilkinson CID | 37 | Inbound Case Bridge ramp to 12 th Street | No traffic on ramp to 12 th Street |
| Det. C. Glascok CID | 38 | Inbound 12 th Street Tunnel ramp to D Street, SW | No traffic into 12 th Street Tunnel |

| Sgt. R. Zurowski YFSD * | 39-44 | Supervisor | |
|--------------------------------|--------------|--|--|
| T. Moraine YFSD | 39 | 9 th Street and Constitution Avenue, NW | No traffic west |
| Det. T. Cox YFSD | 40 | 7 th Street and Constitution Avenue, NW | No traffic west |
| Det. J. Afari YFSD | 41 | 12 th Street ramp and Independence Avenue, SW | No traffic north into 12 th Street Tunnel |
| T. Chaplin YFSD | 42 | 14 th Street and Independence Avenue, SW | No traffic north |
| C. Ruiz YFSD | 43 | TR Bridge ramp to Constitution Avenue, NW | No traffic toward Constitution Avenue, NW |
| Det. J. Johnson YFSD | 44 | TR Bridge ramp to E Street Expressway split to Potomac River Freeway | Send all traffic to Potomac River Freeway |
| Sgt. J. Jamison SSD | 45-54 | Supervisor | |
| Det. N. Howard CID | 45 | 15 th Street and E Street, NW | No traffic east |
| Det. L. Hunsucker CID | 46 | 14 th Street and Pennsylvania Avenue, NW (lower Pennsylvania) | No traffic north |
| Det. A. Lytle CID | 47 | 14 th Street and Constitution Avenue, NW | No traffic north |
| D. Moorman CID | 48 | 14 th Street and F Street, NW | No traffic south (hotel traffic only) |
| Det. V. Norris CID | 49 | 13 th Street and E Street, NW (north side of intersection) | No traffic south |
| Det. A. Parker CID | 50 | 13 th Street and E Street, NW (east side of intersection) | No traffic west |
| Det. R. Stargel CID | 51 | 13 th Street and F Street, NW | No traffic south |
| Det. S. Taylor CID | 52 | 12 th Street and Pennsylvania Avenue, NW | No traffic west (upon closing the "March Route" move to the north side of the intersection - no traffic south) |
| Det. P. Tridico CID | 53 | 12 th Street and Pennsylvania Avenue, NW | No traffic west (upon closing the "March Route" move to the south side of the intersection - no traffic north) |
| Det. T. Webb CID | 54 | 12 th Street and E Street, NW (west side of intersection) | No traffic west |

| | | | |
|--|---|--|---------------------------------------|
| Assignment Log | 1. Incident Name Extended Traffic Exclusionary Zone | 2. Date Prepared 12/31/2020 | 3. Time Prepared 1411 hours |
| 4. Unit Name/Designators Posts | 5. Unit Leader Lieutenant Scott Dowling | 6. Operational Period 1/5/21 0530 hours until relieved | |
| Extended Traffic Exclusionary Zone and March Route– on post at 0600 hours | | | |
| Sgt. T. Peden DRD | 55-70 | Supervisor | |
| B. Anderson SSD | 55 | 9 th Street and E Street, NW | No traffic south |
| W. Sullivan SSD | 56 | 8 th Street and E Street, NW | No traffic south |
| P. Greig SSD | 57 | 7 th Street and E Street, NW | No traffic south |
| D. Tucker SSD | 58 | 7 th Street and E Street, NW | No traffic west |
| M. Whalen SSD | 59 | 6 th Street and E Street, NW | No traffic south |
| M. Lucas MPA | 60 | 5 th Street and E Street, NW | No traffic south |
| R. Thompson MPA | 61 | 4 th Street and E Street, NW | No traffic south |
| D. Jackson MPA | 62 | 3 rd Street and D Street, NW | No traffic west |
| A. Smallwood SSD | 63 | 4 th Street and Independence Avenue, SW | No traffic north |
| T. Allen MPA | 64 | 7 th Street and Independence Avenue, SW | No traffic north |
| K. Kelly RD | 65 | Maryland Avenue and Independence Avenue, SW | No traffic north |

| 3rd Street will remain open until an SOD official makes the decision to close it (shaded posts) | | | |
|--|-------------|---|--|
| X. Leake RD | 66 | 3 rd Street and D Street, NW | No traffic south (remain open until 3 rd Street closure) |
| S. Benson SEO | 67 | 3 rd Street and C Street, NW | No traffic south (remain open until 3 rd Street closure) |
| J. Palmer SOMB | 68 | 3 rd Street and Constitution Avenue, NW | No traffic west (Upon the 3 rd Street closure, move to north side of the intersection and block no traffic south) |
| D. Myles SSD | 69 | 3 rd Street and Pennsylvania Avenue, NW | No traffic west (Upon the 3 rd Street closure, move to east side of the intersection and block no traffic west) |
| A. Bell SSD | 70 | 3 rd Street and Independence Avenue, NW | No traffic north (remain open until 3 rd Street closure) |
| A. Fogle SSD | HV1 | Luther Place – 1226 Vermont Place, NW | High visibility – monitor the church for any criminal activity |
| S. Williams SSD | HV2 | Asbury Methodist – 926 11 th Street, NW | High visibility – monitor the church for any criminal activity |
| T. Williams SSD | HV3 | AME Church – 1518 M Street, NW | High visibility – monitor the church for any criminal activity |
| Sgt. C. Weeks IAD Sgt. A. Austin-Love IAD Sgt. W. Kelly CID | RC 1 | Relief Car to assist with all posts / Assist at discretion of SOD Incident Commander | |
| Sgt. I. Wiggins IAD Sgt. S. Pringle IAD Det. J. Hamer CID | RC 2 | Relief Car to assist with all posts / Assist at discretion of SOD Incident Commander | |
| J. Averette SSD Sgt. S. Baum IAD Sgt. G. Pollock IAD | RC 3 | Relief Car to assist with all posts / Assist at discretion of SOD Incident Commander | |

| Sgt. K. Gainey SSD | 77-93 | Supervisor | |
|---------------------------|--------------|---|---|
| J. Betha SSD | 71 | 11 th Street and Pennsylvania Avenue, NW | No traffic on Pennsylvania Avenue |
| C. Bonney SSD | 72 | 11 th Street and E Street, NW (south side of intersection) | No traffic north |
| T. Brooks SSD | 73 | 11 th Street and E Street, NW (north side of intersection) | No traffic south |
| E. Buckner SSD | 74 | 11 th Street and F Street, NW | No traffic south |
| I. Chapa SSD | 75 | 10 th Street and Pennsylvania Avenue, NW | No traffic on Pennsylvania Avenue |
| K. Dzidzienyo SSD | 76 | 10 th Street and Pennsylvania Avenue, NW | No traffic on Pennsylvania Avenue |
| T. Ellis SSD | 77 | 10 th Street and E Street, NW (south side of intersection) | No traffic south |
| M. Fernandez SSD | 78 | 10 th Street and E Street, NW (east side of intersection) | No traffic west |
| K. Fersen-Saunders SSD | 79 | 9 th Street and D Street, NW | No traffic south |
| M. Gaines SSD | 80 | 9 th Street and Pennsylvania Avenue, NW (south side of intersection) | No traffic on Pennsylvania Avenue |
| L. Howard SSD | 81 | 7 th Street and Pennsylvania Avenue, NW (south side of intersection) | No traffic on Pennsylvania Avenue |
| B. Jefferson SSD | 82 | 7 th Street and Indiana Avenue, NW | No traffic south toward Pennsylvania Avenue |
| M. Johnson SSD | 83 | 6 th Street and Indiana Avenue, NW | No traffic south |
| L. Mitchell SSD | 84 | 6 th Street and Pennsylvania Avenue, NW (south side of intersection) | No traffic on Pennsylvania Avenue |
| L. Naylor-Dodds SSD | 85 | 6 th Street and Pennsylvania Avenue, NW (north side of intersection) | No traffic on Pennsylvania Avenue |
| L. Nicholson SSD | 86 | West Crossover Pennsylvania Avenue and Constitution Avenue, NW | No traffic on Pennsylvania Avenue |
| M. Outz SSD | 87 | 4 th Street and Pennsylvania Avenue, NW | No traffic north |

Tuesday, January 5, 2021 - 1400 hours until relieved

| Assignment Log | 1. Incident Name | 2. Date Prepared | 3. Time Prepared |
|--|---------------------------|---|---------------------------------|
| | Traffic Exclusionary Zone | 12/31/2020 | 0647 hours |
| 4. Unit Name/Designators | 5. Unit Leader | 6. Operational Period | |
| Posts | Lieutenant Clayton Smith | 1/5/21 1400 hours until relieved | |
| Traffic Exclusionary Zone – on post at 1430 hours | | | |
| Sgt. M. Harrison CID | 1-11 | Supervisor | |
| T. Moore SSD * | 1 | 17 th Street and Constitution Avenue, NW | No traffic north |
| M. Evans MPA * | 2 | 18 th Street and C Street, NW | No traffic east (counter flow) |
| M. Mocca MPA * | 3 | 18 th Street and D Street, NW | No traffic east |
| S. Gaines YFSD * | 4 | 18 th Street and E Street, NW | No traffic east |
| T. Felder SSD | 5 | 18 th Street and New York Avenue, NW | No traffic east (counter flow)\ |
| Det. D. Adams CID | 6 | 18 th Street and F Street, NW | No traffic east |
| R. Agosto CID | 7 | 18 th Street and G Street, NW | No traffic east (counter flow) |
| A. Ruiz YFSD * | 8 | 18 th Street and Pennsylvania Avenue, NW | No traffic east |
| R. Akuoko SSD | 9 | 18 th Street and H Street, NW | No traffic east |
| B. McEachern SSD * | 10 | 18 th Street and I Street, NW | No traffic east (counter flow) |
| D. Chodak SSD | 11 | 18 th Street and K Street, NW | No traffic east |

*** Denotes the member is working both the 0530 and 1400 hours tour of duty**

| Sgt. J. Jones YFSD | 12-23 | Supervisor | |
|---------------------------|--------------|---|------------------|
| J. Hines YFSD | 12 | Connecticut and L Street, NW | No traffic south |
| Det. W. Lee YFSD | 13 | 17 th Street and L Street, NW | No traffic south |
| Det. J. Lehn YFSD | 14 | 16 th Street and L Street, NW | No traffic south |
| C. Alvarez-Mullins SSD | 15 | Alley at 1030 15 th Street, NW | No traffic south |
| Det. C. Nevitt YFSD | 16 | 15 th Street and L Street, NW | No traffic south |
| Det. T. Palchak YFSD | 17 | Vermont and L Street, NW | No traffic south |
| Det. T. Sullivan YFSD | 18 | 14 th Street and L Street, NW | No traffic south |
| D. Harris SSD | 19 | 13 th Street and L Street, NW | No traffic south |
| Inv. H. Weiss YFSD | 20 | 12 th Street and L Street, NW | No traffic south |
| J. Andrews YFSD | 21 | 11 th Street and L Street, NW | No traffic south |
| Det. K. Buck YFSD | 22 | 10 th Street and Massachusetts Avenue, NW | No traffic south |

| Sgt. C. Woodard SSD | 23-38 | Supervisor | |
|----------------------------|--------------|--|--|
| S. Forte SSD | 23 | 9 th Street and K Street, NW | No traffic west |
| K. Harris SSD | 24 | 9 th Street and New York Avenue, NW | No traffic west |
| D. Barnes SSD | 25 | 9 th Street and I (Eye) Street, NW | No traffic west |
| C. Brevard SSD | 26 | 9 th Street and Palmer Alley, NW | No traffic west |
| P. Jerome SSD | 27 | 9 th Street and H Street, NW | No traffic west |
| T. Crawford SSD | 28 | 9 th Street and G Place, NW | No traffic west |
| R. Marshall SSD | 29 | 9 th Street and G Street, NW | No traffic west |
| L. Mays, Jr SSD | 30 | 9 th Street and F Street, NW | No traffic west |
| D. Peterson SSD | 31 | 9 th Street and E Street, NW | No traffic west |
| D. Smith SSD | 32 | 9 th Street and Pennsylvania Avenue, NW | No traffic west |
| F. Spain SSD | 33 | 10 th Street and Constitution Avenue, NW | No traffic north |
| J. Yates SSD | 34 | 12 th Street and Constitution Avenue, NW | No traffic north |
| A. Keels SSD | 35 | N/S 14 th Street and Constitution Avenue, NW | No traffic north |
| A. Turay SSD | 36 | 15 th Street and Constitution Avenue, NW | No traffic north |
| M. Auls SSD | 37 | Inbound Case Bridge ramp to 12 th Street | No traffic on ramp to 12 th Street |
| K. Sims HSB | 38 | Inbound 12 th Street Tunnel ramp to D Street, SW | No traffic into 12 th Street Tunnel |

| Sgt. R. Zurowski YFSD * | 39-44 | Supervisor | |
|----------------------------------|--------------|--|--|
| Det. A. Marshall YFSD | 39 | 9 th Street and Constitution Avenue, NW | No traffic west |
| Det. A. Easter YFSD | 40 | 7 th Street and Constitution Avenue, NW | No traffic west |
| Det. S. Davis YFSD | 41 | 12 th Street ramp and Independence Avenue, SW | No traffic north into 12 th Street Tunnel |
| L. Jefferson SSD A. Smith SSD | 42 | 14 th Street and Independence Avenue, SW | No traffic north |
| P. Trifu YFSD | 43 | TR Bridge ramp to Constitution Avenue, NW | No traffic toward Constitution Avenue, NW |
| Det. M. Dickinson YFSD | 44 | TR Bridge ramp to E Street Expressway split to Potomac River Freeway | Send all traffic to Potomac River Freeway |
| Sgt. G. O'Bryant MPA | 45-54 | Supervisor | |
| Inv. T. Brown CID | 45 | 15 th Street and E Street, NW | No traffic east |
| Det. S. Napper CID | 46 | 14 th Street and Pennsylvania Avenue, NW (lower Pennsylvania) | No traffic north |
| E. Cole CID | 47 | 14 th Street and Constitution Avenue, NW | No traffic north |
| Det. J. Ellis CID | 48 | 14 th Street and F Street, NW | No traffic south (hotel traffic only) |
| Det. A. Galli CID | 49 | 13 th Street and E Street, NW (north side of intersection) | No traffic south |
| J. Gartland CID | 50 | 13 th Street and E Street, NW (east side of intersection) | No traffic west |
| Inv. J. Hayes CID | 51 | 13 th Street and F Street, NW | No traffic south |
| Det. B. Kasul CID | 52 | 12 th Street and Pennsylvania Avenue, NW | No traffic west (upon closing the "March Route" move to the north side of the intersection - no traffic south) |
| Det. I. Jenkins CID | 53 | 12 th Street and Pennsylvania Avenue, NW | No traffic west (upon closing the "March Route" move to the south side of the intersection - no traffic north) |
| Det. J. Kingsley CID | 54 | 12 th Street and E Street, NW (west side of intersection) | No traffic west |

| | | | |
|--|---|--|---------------------------------------|
| Assignment Log | 1. Incident Name Extended Traffic Exclusionary Zone | 2. Date Prepared 12/31/2020 | 3. Time Prepared 0708 hours |
| 4. Unit Name/Designators Posts | 5. Unit Leader Lieutenant Clayton Smith | 6. Operational Period 1/5/21 1400 hours until relieved | |
| Extended Traffic Exclusionary Zone and March Route– on post at 1430 hours | | | |
| Sgt. C. Mack CID | 55-70 | Supervisor | |
| Det. J. LaFrance CID | 55 | 9 th Street and E Street, NW | No traffic south |
| Det. J. Oh CID | 56 | 8 th Street and E Street, NW | No traffic south |
| Det. J. Payne CID | 57 | 7 th Street and E Street, NW | No traffic south |
| L. Rollins CID | 58 | 7 th Street and E Street, NW | No traffic west |
| Det. C. Viggiani CID | 59 | 6 th Street and E Street, NW | No traffic south |
| D. Wallace CID | 60 | 5 th Street and E Street, NW | No traffic south |
| Det. J. White CID | 61 | 4 th Street and E Street, NW | No traffic south |
| Det. W. Alegria CID | 62 | 3 rd Street and D Street, NW | No traffic west |
| Det. L. Goodwin CID | 63 | 4 th Street and Independence Avenue, SW | No traffic north |
| Det. L. Hernandez CID | 64 | 7 th Street and Independence Avenue, SW | No traffic north |
| Det. N. Kennedy CID | 65 | Maryland Avenue and Independence Avenue, SW | No traffic north |

| 3rd Street will remain open until an SOD official makes the decision to close it (shaded posts) | | | |
|--|-------------|---|--|
| Det. H. Le CID | 66 | 3 rd Street and D Street, NW | No traffic south (remain open until 3 rd Street closure) |
| Det. S. McDonald CID | 67 | 3 rd Street and C Street, NW | No traffic south (remain open until 3 rd Street closure) |
| L. Miles CID | 68 | 3 rd Street and Constitution Avenue, NW | No traffic west (Upon the 3 rd Street closure, move to north side of the intersection and block no traffic south) |
| D. Pennington CID | 69 | 3 rd Street and Pennsylvania Avenue, NW | No traffic west (Upon the 3 rd Street closure, move to east side of the intersection and block no traffic west) |
| Det. G. Shiffer CID | 70 | 3 rd Street and Independence Avenue, NW | No traffic north (remain open until 3 rd Street closure) |
| R. Paige SSD | HV1 | Luther Place – 1226 Vermont Place, NW | High visibility – monitor the church for any criminal activity |
| B. Parker SSD | HV2 | Asbury Methodist – 926 11 th Street, NW | High visibility – monitor the church for any criminal activity |
| J. Savoy SSD | HV3 | AME Church – 1518 M Street, NW | High visibility – monitor the church for any criminal activity |
| Det. D. Hemmer YFSD L. Blake YFSD S. Griffin SSD | RC 1 | Relief Car to assist with all posts / Assist at discretion of SOD Incident Commander | |
| Det. J. Katz CID Sgt. A. Treadwell SSD B. Wilson SSD C. Jones SSD | RC 2 | Relief Car to assist with all posts / Assist at discretion of SOD Incident Commander | |
| Sgt. R. Taylor DRD Sgt. T. Bell IAD D. Wilson SSD Det. I. Winston YFSD | RC 3 | Relief Car to assist with all posts / Assist at discretion of SOD Incident Commander | |

| Sgt. M. Hines CID | 77-93 | Supervisor | |
|--------------------------|--------------|---|---|
| C. Alvarez-Mullins SSD | 71 | 11 th Street and Pennsylvania Avenue, NW | No traffic on Pennsylvania Avenue |
| G. Floyd-Wilson IAD | 72 | 11 th Street and E Street, NW (south side of intersection) | No traffic north |
| T. Jefferson IAD | 73 | 11 th Street and E Street, NW (north side of intersection) | No traffic south |
| Det. P. Young IAD | 74 | 11 th Street and F Street, NW | No traffic south |
| MPO R. Burgeson MPA | 75 | 10 th Street and Pennsylvania Avenue, NW | No traffic on Pennsylvania Avenue |
| D. Chen MPA | 76 | 10 th Street and Pennsylvania Avenue, NW | No traffic on Pennsylvania Avenue |
| R. Grier MPA | 77 | 10 th Street and E Street, NW (south side of intersection) | No traffic south |
| D. Marshall MPA | 78 | 10 th Street and E Street, NW (east side of intersection) | No traffic west |
| K. Webster MPA | 79 | 9 th Street and D Street, NW | No traffic south |
| A. Atkins RD | 80 | 9 th Street and Pennsylvania Avenue, NW (south side of intersection) | No traffic on Pennsylvania Avenue |
| J. Palmer SOMB | 81 | 7 th Street and Pennsylvania Avenue, NW (south side of intersection) | No traffic on Pennsylvania Avenue |
| D. Harris SSD | 82 | 7 th Street and Indiana Avenue, NW | No traffic south toward Pennsylvania Avenue |
| T. Felder SSD | 83 | 6 th Street and Indiana Avenue, NW | No traffic south |
| S. Griffin SSD | 84 | 6 th Street and Pennsylvania Avenue, NW (south side of intersection) | No traffic on Pennsylvania Avenue |
| D. Harris SSD | 85 | 6 th Street and Pennsylvania Avenue, NW (north side of intersection) | No traffic on Pennsylvania Avenue |
| L. Jefferson SSD | 86 | West Crossover Pennsylvania Avenue and Constitution Avenue, NW | No traffic on Pennsylvania Avenue |
| C. Jones SSD | 87 | 4 th Street and Pennsylvania Avenue, NW | No traffic north |

Wednesday, January 6, 2021 - 0530 hours until relieved

| Assignment Log | 1. Incident Name Traffic Exclusionary Zone | 2. Date Prepared 12/28/2020 | 3. Time Prepared 1312 hours |
|--|---|--|---------------------------------------|
| 4. Unit Name/Designators Posts | 5. Unit Leader Lieutenant Jennifer Chambers | 6. Operational Period 1/6/20 0530 hours until relieved | |
| Traffic Exclusionary Zone – on post at 0600 hours | | | |
| Sgt. K. Jackson CID | 1-11 | Supervisor | |
| T. Moore SSD | 1 | 17 th Street and Constitution Avenue, NW | No traffic north |
| M. Evans MPA * | 2 | 18 th Street and C Street, NW | No traffic east (counter flow) |
| M. Mocca MPA * | 3 | 18 th Street and D Street, NW | No traffic east |
| Det. T. Cox YFSD | 4 | 18 th Street and E Street, NW | No traffic east |
| S. Gaines YFSD | 5 | 18 th Street and New York Avenue, NW | No traffic east (counter flow)\ |
| B. Davis YFSD * | 6 | 18 th Street and F Street, NW | No traffic east |
| Det. J. Leftwich YFSD | 7 | 18 th Street and G Street, NW | No traffic east (counter flow) |
| Det. P. Rivera YFSD | 8 | 18 th Street and Pennsylvania Avenue, NW | No traffic east |
| J. McNeill YFSD * | 9 | 18 th Street and H Street, NW | No traffic east |
| B. McEachern SSD * | 10 | 18 th Street and I Street, NW | No traffic east (counter flow) |
| E. Wheeler YFSD * | 11 | 18 th Street and K Street, NW | No traffic east |

*** Denotes the member is working both the 0530 and 1400 hours tour of duty**

| Sgt. C. Carter YFSD | 12-23 | Supervisor | |
|----------------------------|--------------|---|------------------|
| A. Bell SSD | 12 | Connecticut and L Street, NW | No traffic south |
| B. Anderson SSD | 13 | 17 th Street and L Street, NW | No traffic south |
| J. Averette SSD | 14 | 16 th Street and L Street, NW | No traffic south |
| J. Betha SSD | 15 | Alley at 1030 15 th Street, NW | No traffic south |
| C. Bonney SSD | 16 | 15 th Street and L Street, NW | No traffic south |
| T. Brooks SSD | 17 | Vermont and L Street, NW | No traffic south |
| Inv. T. Brown CID | 18 | 14 th Street and L Street, NW | No traffic south |
| E. Buckner SSD | 19 | 13 th Street and L Street, NW | No traffic south |
| I. Chapa SSD | 20 | 12 th Street and L Street, NW | No traffic south |
| K. Dzidzienyo SSD | 21 | 11 th Street and L Street, NW | No traffic south |
| T. Ellis SSD | 22 | 10 th Street and Massachusetts Avenue, NW | No traffic south |

*** Denotes the member is working both the 0530 and 1400 hours tour of duty**

| Sgt. E. Fenton CID | 23-38 | Supervisor | |
|---------------------------|--------------|---|---|
| C. Eckford CID | 23 | 9 th Street and K Street, NW | No traffic west |
| Det. D. Gargac CID | 24 | 9 th Street and New York Avenue, NW | No traffic west |
| Det. D. Gendelman CID | 25 | 9 th Street and I (Eye) Street, NW | No traffic west |
| K. Jordan CID | 26 | 9 th Street and Palmer Alley, NW | No traffic west |
| Det. S. Manley CID | 27 | 9 th Street and H Street, NW | No traffic west |
| F. Milford CID | 28 | 9 th Street and G Place, NW | No traffic west |
| Det. M. Milochik CID | 29 | 9 th Street and G Street, NW | No traffic west |
| Inv. K. Van Hook CID | 30 | 9 th Street and F Street, NW | No traffic west |
| Det. T. Volpe CID | 31 | 9 th Street and E Street, NW | No traffic west |
| Det. A. Weston CID | 32 | 9 th Street and Pennsylvania Avenue, NW | No traffic west (move to side for the march) |
| Det. D. Adams CID | 33 | 10 th Street and Constitution Avenue, NW | No traffic north |
| R. Agosto CID | 34 | 12 th Street and Constitution Avenue, NW | No traffic north |
| Det. D. Corbett CID | 35 | N/S 14 th Street and Constitution Avenue, NW | No traffic north |
| Det. D. Evans CID | 36 | 15 th Street and Constitution Avenue, NW | No traffic north |
| Det. R. Feser CID | 37 | Inbound Case Bridge ramp to 12 th Street | No traffic on ramp to 12 th Street |
| Det. S. Greene CID | 38 | Inbound 12 th Street Tunnel ramp to D Street, SW | No traffic into 12 th Street Tunnel |

| Sgt. J. Alter CID * | 39-44 | Supervisor | |
|----------------------------|--------------|--|--|
| A. Fucci CID * | 39 | 9 th Street and Constitution Avenue, NW | No traffic west |
| M. Littlejohn CID * | 40 | 7 th Street and Constitution Avenue, NW | No traffic west |
| A. Ruiz YFSD * | 41 | 12 th Street ramp and Independence Avenue, SW | No traffic north into 12 th Street Tunnel |
| Det. A. Marshall YFSD * | 42 | 14 th Street and Independence Avenue, SW | No traffic north |
| P. Trifu YFSD * | 43 | TR Bridge ramp to Constitution Avenue, NW | No traffic toward Constitution Avenue, NW |
| Det. A. Easter YFSD * | 44 | TR Bridge ramp to E Street Expressway split to Potomac River Freeway | Send all traffic to Potomac River Freeway |
| Sgt. J. Jamison SSD | 45-54 | Supervisor | |
| Det. S. Pinto CID | 45 | 15 th Street and E Street, NW | No traffic east |
| Det. C. Hall CID | 46 | 14 th Street and Pennsylvania Avenue, NW (lower Pennsylvania) | No traffic north |
| Det. J. Harris CID | 47 | 14 th Street and Constitution Avenue, NW | No traffic north |
| Det. T. Jackson CID | 48 | 14 th Street and F Street, NW | No traffic south (hotel traffic only) |
| Det. L. Jenkins CID | 49 | 13 th Street and E Street, NW (north side of intersection) | No traffic south |
| A. Abdu CID | 50 | 13 th Street and E Street, NW (east side of intersection) | No traffic west |
| Det. M. Douglas-Hopple CID | 51 | 13 th Street and F Street, NW | No traffic south |
| Inv. L Prentice CID | 52 | 12 th Street and Pennsylvania Avenue, NW | No traffic west (upon closing the “March Route” move to the north side of the intersection - no traffic south) |
| Det. I. Jenkins CID | 53 | 12 th Street and Pennsylvania Avenue, NW | No traffic west (upon closing the “March Route” move to the south side of the intersection - no traffic north) |
| Det. R. Kacelowicz CID | 54 | 12 th Street and E Street, NW (west side of intersection) | No traffic west |

*** Denotes the member is working both the 0530 and 1400 hours tour of duty**

| | | | |
|--|---|--|---------------------------------------|
| Assignment Log | 1. Incident Name Extended Traffic Exclusionary Zone | 2. Date Prepared 12/28/2020 | 3. Time Prepared 1531 hours |
| 4. Unit Name/Designators Posts | 5. Unit Leader Lieutenant Jennifer Chambers | 6. Operational Period 1/6/21 0530 hours until relieved | |
| Extended Traffic Exclusionary Zone and March Route– on post at 0600 hours | | | |
| Sgt. S. Baum IAB | 55-70 | Supervisor | |
| Det. R. Pryor YFSD | 55 | 9 th Street and E Street, NW | No traffic south |
| Det. J. Alvarenga YFSD | 56 | 8 th Street and E Street, NW | No traffic south |
| L. Bryant YFSD | 57 | 7 th Street and E Street, NW | No traffic south |
| Det. T. Cartwright YFSD | 58 | 7 th Street and E Street, NW | No traffic west |
| L. Phillips YFSD | 59 | 6 th Street and E Street, NW | No traffic south |
| Det. J. Keaveny YFSD | 60 | 5 th Street and E Street, NW | No traffic south |
| Det. William-Thomas YFSD | 61 | 4 th Street and E Street, NW | No traffic south |
| Det. A. MacBean CID | 62 | 3 rd Street and D Street, NW | No traffic west |
| Det. B. Wise CID | 63 | 4 th Street and Independence Avenue, SW | No traffic north |
| S. Savoy RD | 64 | 7 th Street and Independence Avenue, SW | No traffic north |
| Det. J. Johnson YFSD | 65 | Maryland Avenue and Independence Avenue, SW | No traffic north |

| 3rd Street will remain open until an SOD official makes the decision to close it (shaded posts) | | | |
|--|-------------|---|--|
| X. Leake RD | 66 | 3 rd Street and D Street, NW | No traffic south (remain open until 3 rd Street closure) |
| S. Benson SEO | 67 | 3 rd Street and C Street, NW | No traffic south (remain open until 3 rd Street closure) |
| M. Fernandez SSD | 68 | 3 rd Street and Constitution Avenue, NW | No traffic west (Upon the 3 rd Street closure, move to north side of the intersection and block no traffic south) |
| D. Myles SSD | 69 | 3 rd Street and Pennsylvania Avenue, NW | No traffic west (Upon the 3 rd Street closure, move to east side of the intersection and block no traffic west) |
| K. Fersenr-Saunders SSD | 70 | 3 rd Street and Independence Avenue, NW | No traffic north (remain open until 3 rd Street closure) |
| A. Fogle SSD | HV1 | Luther Place – 1226 Vermont Place, NW | High visibility – monitor the church for any criminal activity |
| M. Gaines SSD | HV2 | Asbury Methodist – 926 11 th Street, NW | High visibility – monitor the church for any criminal activity |
| L. Howard SSD | HV3 | AME Church – 1518 M Street, NW | High visibility – monitor the church for any criminal activity |
| Sgt. K. Gainey SSD Sgt. I. Wiggins IAD T. Williams SSD | RC 1 | Relief Car to assist with all posts / Assist at discretion of SOD Incident Commander | |
| Sgt. R. Holden CID Sgt. C. Weeks IAB S. Williams SSD | RC 2 | Relief Car to assist with all posts / Assist at discretion of SOD Incident Commander | |
| Sgt. S. Pringle IAB M. Whalen SSD | RC 3 | Relief Car to assist with all posts / Assist at discretion of SOD Incident Commander | |

| Sgt. G. Pollock IAD | 77-93 | Supervisor | |
|----------------------------|--------------|---|---|
| Sgt. A. Austin-Love IAD | 71 | 11 th Street and Pennsylvania Avenue, NW | No traffic on Pennsylvania Avenue |
| B. Jefferson SSD | 72 | 11 th Street and E Street, NW (south side of intersection) | No traffic north |
| Det. J. Johnson YFSD | 73 | 11 th Street and E Street, NW (north side of intersection) | No traffic south |
| L. Mitchell SSD | 74 | 11 th Street and F Street, NW | No traffic south |
| Det. S. Napper CID | 75 | 10 th Street and Pennsylvania Avenue, NW | No traffic on Pennsylvania Avenue |
| L. Naylor-Dodds SSD | 76 | 10 th Street and Pennsylvania Avenue, NW | No traffic on Pennsylvania Avenue |
| L. Nicholson SSD | 77 | 10 th Street and E Street, NW (south side of intersection) | No traffic south |
| M. Ouzts SSD | 78 | 10 th Street and E Street, NW (east side of intersection) | No traffic west |
| P. Grieg SSD | 79 | 9 th Street and D Street, NW | No traffic south |
| A. Smallwood SSD | 80 | 9 th Street and Pennsylvania Avenue, NW (south side of intersection) | No traffic on Pennsylvania Avenue |
| W. Sullivan SSD | 81 | 7 th Street and Pennsylvania Avenue, NW (south side of intersection) | No traffic on Pennsylvania Avenue |
| D. Tucker SSD | 82 | 7 th Street and Indiana Avenue, NW | No traffic south toward Pennsylvania Avenue |
| M. Lucas MPA | 83 | 6 th Street and Indiana Avenue, NW | No traffic south |
| T. Allen MPA | 84 | 6 th Street and Pennsylvania Avenue, NW (south side of intersection) | No traffic on Pennsylvania Avenue |
| D. Jackson MPA | 85 | 6 th Street and Pennsylvania Avenue, NW (north side of intersection) | No traffic on Pennsylvania Avenue |
| R. Thompson MPA | 86 | West Crossover Pennsylvania Avenue and Constitution Avenue, NW | No traffic on Pennsylvania Avenue |
| R. Adams MPA | 87 | 4 th Street and Pennsylvania Avenue, NW | No traffic north |

Wednesday, January 6, 2021 - 1400 hours until relieved

| Assignment Log | 1. Incident Name Traffic Exclusionary Zone | 2. Date Prepared 12/28/2020 | 3. Time Prepared 1645 hours |
|--|--|--|---------------------------------------|
| 4. Unit Name/Designators Posts | 5. Unit Leader Lieutenant Jaron Hickman | 6. Operational Period 1/6/21 1400 hours until relieved | |
| Traffic Exclusionary Zone – on post at 1430 hours | | | |
| Sgt. M. Harrison CID | 1-11 | Supervisor | |
| Det. W. Lee YFSD | 1 | 17 th Street and Constitution Avenue, NW | No traffic north |
| M. Evans MPA * | 2 | 18 th Street and C Street, NW | No traffic east (counter flow) |
| M. Mocca MPA * | 3 | 18 th Street and D Street, NW | No traffic east |
| T. Chaplin YFSD | 4 | 18 th Street and E Street, NW | No traffic east |
| Det. J. Afari YFSD | 5 | 18 th Street and New York Avenue, NW | No traffic east (counter flow)\ |
| B. Davis YFSD * | 6 | 18 th Street and F Street, NW | No traffic east |
| Det. L. Blake YFSD | 7 | 18 th Street and G Street, NW | No traffic east (counter flow) |
| Det. J. Allyon YFSD | 8 | 18 th Street and Pennsylvania Avenue, NW | No traffic east |
| J. McNeill YFSD * | 9 | 18 th Street and H Street, NW | No traffic east |
| B. McEachern SSD * | 10 | 18 th Street and I Street, NW | No traffic east (counter flow) |
| E. Wheeler YFSD * | 11 | 18 th Street and K Street, NW | No traffic east |

*** Denotes the member is working both the 0530 and 1400 hours tour of duty**

| Sgt. J. Jones YFSD | 12-23 | Supervisor | |
|---------------------------|--------------|---|------------------|
| S. Gaines YFSD | 12 | Connecticut and L Street, NW | No traffic south |
| J. Spriggs YFSD | 13 | 17 th Street and L Street, NW | No traffic south |
| Det. A. McCallum CID | 14 | 16 th Street and L Street, NW | No traffic south |
| Det. J. Lehn YFSD | 15 | Alley at 1030 15 th Street, NW | No traffic south |
| Det. M. Dickinson YFSD | 16 | 15 th Street and L Street, NW | No traffic south |
| M. Miranda YFSD | 17 | Vermont and L Street, NW | No traffic south |
| J. Hines YFSD | 18 | 14 th Street and L Street, NW | No traffic south |
| R. Elliott YFSD | 19 | 13 th Street and L Street, NW | No traffic south |
| N. Nelson YFSD | 20 | 12 th Street and L Street, NW | No traffic south |
| C. Nevitt YFSD | 21 | 11 th Street and L Street, NW | No traffic south |
| Det. C. Lovely-Coley CID | 22 | 10 th Street and Massachusetts Avenue, NW | No traffic south |

| Sgt. K. Baker CID | 23-38 | Supervisor | |
|--------------------------|--------------|--|--|
| Det. A. Rogers YFSD | 23 | 9 th Street and K Street, NW | No traffic west |
| K. Kelly RD | 24 | 9 th Street and New York Avenue, NW | No traffic west |
| J. Vogelzon MPA | 25 | 9 th Street and I (Eye) Street, NW | No traffic west |
| R. Munn MPA | 26 | 9 th Street and Palmer Alley, NW | No traffic west |
| K. Webster MPA | 27 | 9 th Street and H Street, NW | No traffic west |
| D. Marshall MPA | 28 | 9 th Street and G Place, NW | No traffic west |
| R. Grier MPA | 29 | 9 th Street and G Street, NW | No traffic west |
| D. Chen MPA | 30 | 9 th Street and F Street, NW | No traffic west |
| Det. J. Oh CID | 31 | 9 th Street and E Street, NW | No traffic west |
| MPO. M. Burgeson MPA | 32 | 9 th Street and Pennsylvania Avenue, NW | No traffic west |
| Det. J. Payne CID | 33 | 10 th Street and Constitution Avenue, NW | No traffic north |
| L. Rollins CID | 34 | 12 th Street and Constitution Avenue, NW | No traffic north |
| Det. C. Viggiani CID | 35 | N/S 14 th Street and Constitution Avenue, NW | No traffic north |
| D. Wallace CID | 36 | 15 th Street and Constitution Avenue, NW | No traffic north |
| Det. J. White CID | 37 | Inbound Case Bridge ramp to 12 th Street | No traffic on ramp to 12 th Street |
| Det. A. Mason CID | 38 | Inbound 12 th Street Tunnel ramp to D Street, SW | No traffic into 12 th Street Tunnel |

| Sgt. J. Alter CID * | 39-44 | Supervisor | |
|-------------------------------|--------------|--|--|
| A. Fucci CID * | 39 | 9 th Street and Constitution Avenue, NW | No traffic west |
| M. Littlejohn CID * | 40 | 7 th Street and Constitution Avenue, NW | No traffic west |
| A. Ruiz YFSD * | 41 | 12 th Street ramp and Independence Avenue, SW | No traffic north into 12 th Street Tunnel |
| Det. A. Marshall YFSD * | 42 | 14 th Street and Independence Avenue, SW | No traffic north |
| P. Trifu YFSD * | 43 | TR Bridge ramp to Constitution Avenue, NW | No traffic toward Constitution Avenue, NW |
| Det. A. Easter YFSD * | 44 | TR Bridge ramp to E Street Expressway split to Potomac River Freeway | Send all traffic to Potomac River Freeway |
| Sgt. A. Richardson CID | 45-54 | Supervisor | |
| Det. T. Johnson CID | 45 | 15 th Street and E Street, NW | No traffic east |
| Det. L. Aceto CID | 46 | 14 th Street and Pennsylvania Avenue, NW (lower Pennsylvania) | No traffic north |
| Det. A. Arikpo CID | 47 | 14 th Street and Constitution Avenue, NW | No traffic north |
| Det. D. BeMiller CID | 48 | 14 th Street and F Street, NW | No traffic south (hotel traffic only) |
| Det. J. Boehler CID | 49 | 13 th Street and E Street, NW (north side of intersection) | No traffic south |
| Det. B. Brown CID | 50 | 13 th Street and E Street, NW (east side of intersection) | No traffic west |
| Det. D. Carter CID | 51 | 13 th Street and F Street, NW | No traffic south |
| Det. J. Chaplin CID | 52 | 12 th Street and Pennsylvania Avenue, NW | No traffic west (upon closing the "March Route" move to the north side of the intersection - no traffic south) |
| Det. T. Ellingsworth CID | 53 | 12 th Street and Pennsylvania Avenue, NW | No traffic west (upon closing the "March Route" move to the south side of the intersection - no traffic north) |
| Det. M. Gaffney CID | 54 | 12 th Street and E Street, NW (west side of intersection) | No traffic west |

*** Denotes the member is working both the 0530 and 1400 hours tour of duty**

| | | | |
|--|---|--|---------------------------------------|
| Assignment Log | 1. Incident Name Extended Traffic Exclusionary Zone | 2. Date Prepared 12/29/2020 | 3. Time Prepared 1752 hours |
| 4. Unit Name/Designators Posts | 5. Unit Leader Lieutenant Jaron Hickman | 6. Operational Period 1/6/21 1400 hours until relieved | |
| Extended Traffic Exclusionary Zone and March Route– on post at 1430 hours | | | |
| Sgt. C. Mack CID | 55-70 | Supervisor | |
| Det. T. Sullivan YFSD | 55 | 9 th Street and E Street, NW | No traffic south |
| Inv. H. Weiss YFSD | 56 | 8 th Street and E Street, NW | No traffic south |
| Det. T. Palchak YFSD | 57 | 7 th Street and E Street, NW | No traffic south |
| E. Jackson YFSD | 58 | 7 th Street and E Street, NW | No traffic west |
| Det. D. Leo YFSD | 59 | 6 th Street and E Street, NW | No traffic south |
| Det. A. Micciche YFSD | 60 | 5 th Street and E Street, NW | No traffic south |
| Det. E. Walsh YFSD | 61 | 4 th Street and E Street, NW | No traffic south |
| Det. J. Gatling CID | 62 | 3 rd Street and D Street, NW | No traffic west |
| Det. T. Gay CID | 63 | 4 th Street and Independence Avenue, SW | No traffic north |
| Det. D. Gray CID | 64 | 7 th Street and Independence Avenue, SW | No traffic north |
| Det. S. Grysko CID | 65 | Maryland Avenue and Independence Avenue, SW | No traffic north |

| 3rd Street will remain open until an SOD official makes the decision to close it (shaded posts) | | | |
|--|-------------|---|--|
| E. Cole CID | 66 | 3 rd Street and D Street, NW | No traffic south (remain open until 3 rd Street closure) |
| Det. G. Perez CID | 67 | 3 rd Street and C Street, NW | No traffic south (remain open until 3 rd Street closure) |
| Det. M. Moshier CID | 68 | 3 rd Street and Constitution Avenue, NW | No traffic west (Upon the 3 rd Street closure, move to north side of the intersection and block no traffic south) |
| Det. D. Martin CID | 69 | 3 rd Street and Pennsylvania Avenue, NW | No traffic west (Upon the 3 rd Street closure, move to east side of the intersection and block no traffic west) |
| Det. J. Hamer CID | 70 | 3 rd Street and Independence Avenue, NW | No traffic north (remain open until 3 rd Street closure) |
| L. Miles CID | HV1 | Luther Place – 1226 Vermont Place, NW | High visibility – monitor the church for any criminal activity |
| Det. E. Johnson CID | HV2 | Asbury Methodist – 926 11 th Street, NW | High visibility – monitor the church for any criminal activity |
| Det. B. Jasper CID | HV3 | AME Church – 1518 M Street, NW | High visibility – monitor the church for any criminal activity |
| Sgt. T. Bell IAD Sgt. M. Harrison CID | RC 1 | Relief Car to assist with all posts / Assist at discretion of SOD Incident Commander | |
| Det. R. Wilkinson CID Det. J. Katz CID | RC 2 | Relief Car to assist with all posts / Assist at discretion of SOD Incident Commander | |
| Det. J. Ellis CID Det. J. Kingsley CID | RC 3 | Relief Car to assist with all posts / Assist at discretion of SOD Incident Commander | |

| Sgt. W. Kelly CID | 77-93 | Supervisor | |
|---------------------------|--------------|---|---|
| Det. O. Luna CID | 71 | 11 th Street and Pennsylvania Avenue, NW | No traffic on Pennsylvania Avenue |
| G. Floyd-Wilson IAD | 72 | 11 th Street and E Street, NW (south side of intersection) | No traffic north |
| T. Jefferson IAD | 73 | 11 th Street and E Street, NW (north side of intersection) | No traffic south |
| Det. P. Young IAD | 74 | 11 th Street and F Street, NW | No traffic south |
| J. Gartland CID | 75 | 10 th Street and Pennsylvania Avenue, NW | No traffic on Pennsylvania Avenue |
| Inv. J. Hayes CID | 76 | 10 th Street and Pennsylvania Avenue, NW | No traffic on Pennsylvania Avenue |
| Det. B. Kasul CID | 77 | 10 th Street and E Street, NW (south side of intersection) | No traffic south |
| Det. J. LaFrance CID | 78 | 10 th Street and E Street, NW (east side of intersection) | No traffic west |
| Det. K. Zaw CID | 79 | 9 th Street and D Street, NW | No traffic south |
| Det. J. Williams CID | 80 | 9 th Street and Pennsylvania Avenue, NW (south side of intersection) | No traffic on Pennsylvania Avenue |
| E. White CID | 81 | 7 th Street and Pennsylvania Avenue, NW (south side of intersection) | No traffic on Pennsylvania Avenue |
| Det. M. Washington CID | 82 | 7 th Street and Indiana Avenue, NW | No traffic south toward Pennsylvania Avenue |
| Det. P. Samuels CID | 83 | 6 th Street and Indiana Avenue, NW | No traffic south |
| Det. A. Salleh CID | 84 | 6 th Street and Pennsylvania Avenue, NW (south side of intersection) | No traffic on Pennsylvania Avenue |
| Det. D. Ricks CID | 85 | 6 th Street and Pennsylvania Avenue, NW (north side of intersection) | No traffic on Pennsylvania Avenue |
| Det. N. Oliver CID | 86 | West Crossover Pennsylvania Avenue and Constitution Avenue, NW | No traffic on Pennsylvania Avenue |
| Det. J. Nieves-Campos CID | 87 | 4 th Street and Pennsylvania Avenue, NW | No traffic north |

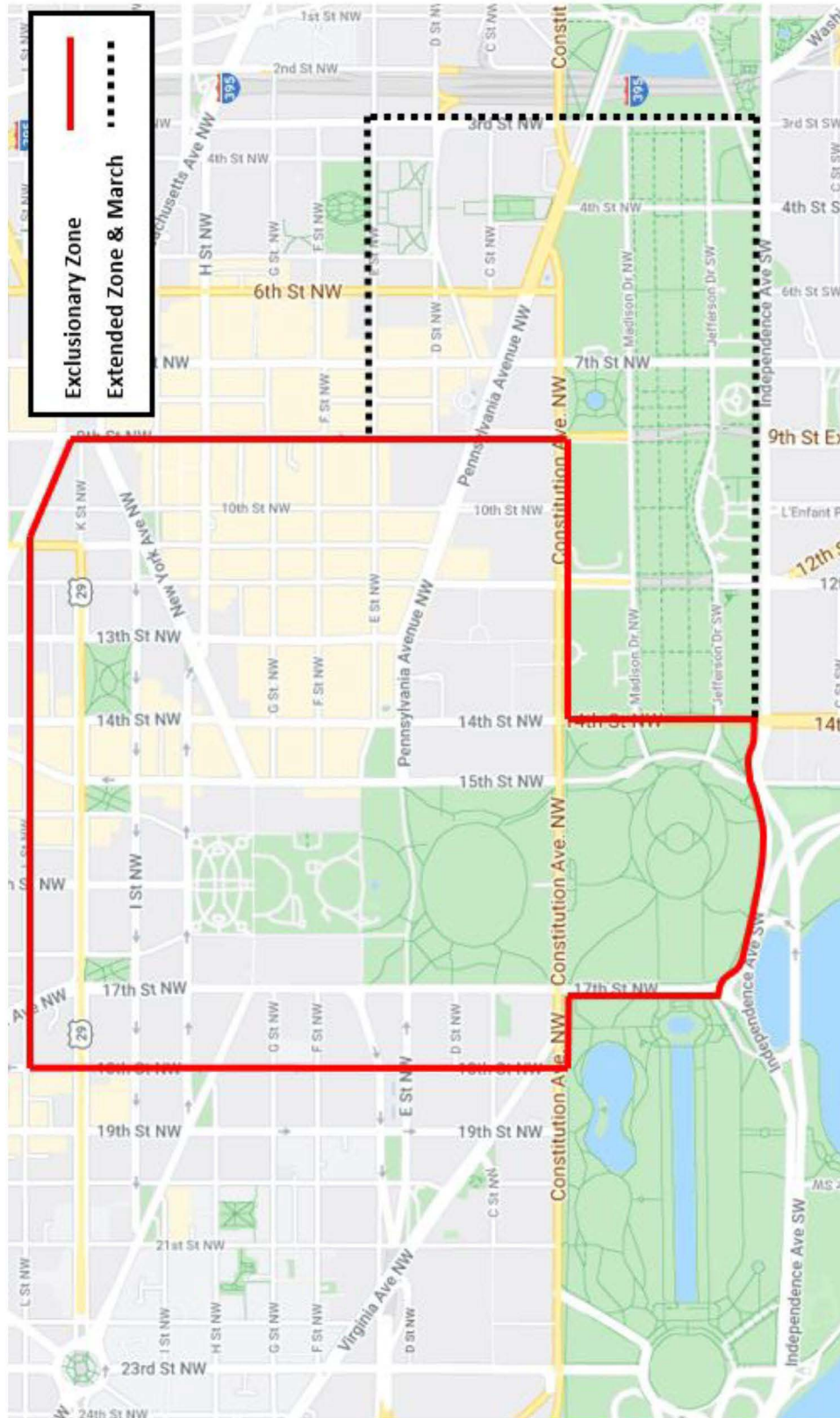
Thursday, January 7, 2021 - 0930 hours until relieved

| Assignment Log | 1. Incident Name Traffic Exclusionary Zone | 2. Date Prepared 12/29/2020 | 3. Time Prepared 1846 hours |
|--|--|--|---------------------------------------|
| 4. Unit Name/Designators Posts | 5. Unit Leader Lieutenant Subrena Rivers | 6. Operational Period 1/7/21 0930 hours until relieved | |
| Traffic Exclusionary Zone – on post at 1030 hours | | | |
| Sgt. K. Jackson CID | 1-11 | Supervisor | |
| A. Bell SSD | 1 | 17 th Street and Constitution Avenue, NW | No traffic north |
| S. Gaines YFSD | 2 | 18 th Street and C Street, NW | No traffic east (counter flow) |
| M. Mocca MPA | 3 | 18 th Street and D Street, NW | No traffic east |
| K. Fersner-Saunders SSD | 4 | 18 th Street and E Street, NW | No traffic east |
| M. Lucas MPA | 5 | 18 th Street and New York Avenue, NW | No traffic east (counter flow)\ |
| X. Leake RD | 6 | 18 th Street and F Street, NW | No traffic east |
| S. Benson SEO | 7 | 18 th Street and G Street, NW | No traffic east (counter flow) |
| Det. P. Tridico CID | 8 | 18 th Street and Pennsylvania Avenue, NW | No traffic east |
| Det. S. Taylor CID | 9 | 18 th Street and H Street, NW | No traffic east |
| P. Trifu YFSD | 10 | 18 th Street and I Street, NW | No traffic east (counter flow) |
| Sgt. M. Caesar IAB | 11 | 18 th Street and K Street, NW | No traffic east |

| Sgt. J. Barnes YFSD | 12-23 | Supervisor | |
|-------------------------------|--------------|---|------------------|
| R. Akuoto SSD | 12 | Connecticut and L Street, NW | No traffic south |
| D. Myles SSD | 13 | 17 th Street and L Street, NW | No traffic south |
| D. Peterson SSD | 14 | 16 th Street and L Street, NW | No traffic south |
| D. Smith SSD | 15 | Alley at 1030 15 th Street, NW | No traffic south |
| L. Myles, Jr. SSD | 16 | 15 th Street and L Street, NW | No traffic south |
| P. Jerome SSD | 17 | Vermont and L Street, NW | No traffic south |
| F. Spain SSD | 18 | 14 th Street and L Street, NW | No traffic south |
| J. Yates SSD B. Wilson SSD | 19 | 13 th Street and L Street, NW | No traffic south |
| E. Cole CID | 20 | 12 th Street and L Street, NW | No traffic south |
| G. Floyd-Wilson IAB | 21 | 11 th Street and L Street, NW | No traffic south |
| T. Jefferson IAB | 22 | 10 th Street and Massachusetts Avenue, NW | No traffic south |

| Sgt. C. Woodard SSD | 23-38 | Supervisor | |
|---------------------------------|--------------|--|--|
| S. Forte CID | 23 | 9 th Street and K Street, NW | No traffic west |
| R. Marshall CID | 24 | 9 th Street and New York Avenue, NW | No traffic west |
| J. Palmer SOMB | 25 | 9 th Street and I (Eye) Street, NW | No traffic west |
| N. Nelson YFSD | 26 | 9 th Street and Palmer Alley, NW | No traffic west |
| Det. S. McDonald CID | 27 | 9 th Street and H Street, NW | No traffic west |
| D. Wilson SSD | 28 | 9 th Street and G Place, NW | No traffic west |
| Det. S. Pinto CID | 29 | 9 th Street and G Street, NW | No traffic west |
| Sgt. C. Weeks IAB | 30 | 9 th Street and F Street, NW | No traffic west |
| Sgt. I. Wiggins IAB | 31 | 9 th Street and E Street, NW | No traffic west |
| S. Savoy RD | 32 | 9 th Street and Pennsylvania Avenue, NW | No traffic west |
| C. Alvarez-Mullins SSD | 33 | 10 th Street and Constitution Avenue, NW | No traffic north |
| S. Griffin SSD R. Agosto CID | 34 | 12 th Street and Constitution Avenue, NW | No traffic north |
| D. Chodak SSD | 35 | N/S 14 th Street and Constitution Avenue, NW | No traffic north |
| K. Harris SSD | 36 | 15 th Street and Constitution Avenue, NW | No traffic north |
| Det. P. Moore CID | 37 | Inbound Case Bridge ramp to 12 th Street | No traffic on ramp to 12 th Street |
| Det. A. Mason CID | 38 | Inbound 12 th Street Tunnel ramp to D Street, SW | No traffic into 12 th Street Tunnel |

Map of Traffic Exclusionary Zones



District CDU

District CDU platoons have been activated and will be deployed to assist with the 16th Street Detail, First Amendment demonstrations, and/or response to any violence.

All CDU platoons will be provided passenger vans for transportation to their detail assignment. Mountain bike platoons will also be provided a van to store their CDU equipment.

The CDU platoon lieutenants will conduct roll calls at their respective districts and check in with the designated SOD official within thirty minutes from the start of their tour and send a copy of the roll call to sod.rollcalls@dc.gov and mpdcic@dc.gov.

The following assignments listed in the manual are tentative and may change due to any potential demonstration or riotous activity, which may be occurring that day. Check in with the SOD Incident Commander to confirm the assignment listed or for new instructions.

CDU lieutenants will respond to their designated areas and sergeant shall ensure their squads maintain high visibility. Members are reminded to be aware of their surrounding and monitor for any criminal or suspicious activity.

CDU Platoon Officials

| | |
|--|---------------------------------------|
| CDU 11 - Lieutenant Raul Mendez | CDU 12 - Lieutenant George Donigan |
| CDU 13 - Lieutenant Steve Andelman | CDU 14 - Lieutenant Wayne Steinhilber |
| CDU 21 - Lieutenant Paul Johnson | CDU 22 - Lieutenant Jonathan Pongratz |
| CDU 23 - Lieutenant Ashley Mancuso | CDU 24 - Lieutenant Marlon Ollivierre |
| CDU 31 - Lieutenant Riley Hong | CDU 32 - Lieutenant Jimmie Thompson |
| CDU 33 - Lieutenant Mark Lakomec | CDU 34 - Lieutenant John Terry |
| CDU 41 - Lieutenant Matthew Fitzgerald | CDU 42 - Lieutenant William Hackerman |
| CDU 43 - Lieutenant Sharde Harris | CDU 44 - Lieutenant Andrew Zabavsky |
| CDU 51 - Lieutenant Peter Sheldon | CDU 52 - Lieutenant John Sprague |
| CDU 53 - Lieutenant Brian Brown | CDU 54 - Lieutenant Ryan Small |
| CDU 61 - Lieutenant Ronald Bridges | CDU 62 - Lieutenant Brian Stacks |
| CDU 63 - Lieutenant Justin Roth | CDU 64 - Lieutenant Jessica Hawkins |
| CDU 71 - Lieutenant Christopher Dove | CDU 72 - Lieutenant Dien-Long Tran |
| CDU 73 - Lieutenant Arthur Davis | CDU 74 - Lieutenant Valerie Patete |

Breakdown of CDU Deployment

Monday, January 4, 2021

CDU Morning Platoons (0530 hours until relieved)

| | |
|---------------|--------------------|
| CDU 43 | 16th Street Detail |
|---------------|--------------------|

CDU Mid-Morning Platoons (0730 hours until relieved)

| | |
|---------------|---|
| CDU 12 | Squad 1 and Squad 2: High Visibility W Hotel - 515 15 th Street, NW Willard Hotel - 1401 Pennsylvania Avenue JW Marriott - 1331 Pennsylvania Avenue Squad 3: High Visibility - Harrington Hotel - 436 11 th Street, NW Squad 4: High Visibility - Stage at Freedom Plaza |
| CDU 33 | Squad 1: High Visibility Luther Place - 1226 Vermont Place, NW Asbury Methodist - 926 11 th Street, NW AME Church - 1518 M Street, NW Squad 2: High Visibility Renaissance Hotel - 999 9 th Street, NW Mt. Vernon Baptist Church - 900 Mass Ave Squad 3: High Visibility - Grand Hyatt - 1000 H Street, NW Squad 4: High Visibility - Metro Center Marriott - 775 12 th Street, NW |
| CDU 64 | Squad 1: High Visibility - Capital Hilton - 1001 16 th Street, NW Squad 2: High Visibility - Hyatt Place - 1522 K Street, NW Squad 3: High Visibility - Trump Hotel Squad 4: High Visibility - Trump Hotel |

CDU Afternoon Platoons (1300 hours until relieved)

| | |
|---------------|---|
| CDU 14 | Stage in the 800 block of Vermont Avenue, NW - Response |
| CDU 23 | 16 th Street Detail |

CDU Evening Platoons (1600 hours until relieved)

| | |
|---------------|---|
| CDU 24 | <p>Squad 1: High Visibility - Capital Hilton - 1001 16th Street, NW Squad 2: High Visibility - Hyatt Place - 1522 K Street, NW Squad 3: High Visibility - Trump Hotel Squad 4: High Visibility - Trump Hotel</p> |
| CDU 52 | <p>Squad 1 and Squad 2: High Visibility Luther Place - 1226 Vermont Place, NW Asbury Methodist - 926 11th Street, NW AME Church - 1518 M Street, NW Renaissance Hotel - 999 9th Street, NW Mt. Vernon Baptist Church - 900 Mass Ave Squad 3: High Visibility - Grand Hyatt - 1000 H Street, NW Squad 4: High Visibility - Metro Center Marriott - 775 12th Street, NW</p> |
| CDU 73 | <p>Squad 1 and Squad 2: High Visibility W Hotel - 515 15th Street, NW Willard Hotel - 1401 Pennsylvania Avenue JW Marriott - 1331 Pennsylvania Avenue Squad 3: High Visibility - Harrington Hotel - 436 11th Street, NW Squad 4: High Visibility - Stage at Freedom Plaza</p> |

(This portion intentionally left blank)

Tuesday, January 5, 2021

CDU Midnight Platoons (2130 hours until relieved - Tuesday night for Wednesday)

| | |
|---------------|---|
| CDU 11 | <p>Squad 1 and Squad 2: High Visibility W Hotel - 515 15th Street, NW Willard Hotel - 1401 Pennsylvania Avenue JW Marriott - 1331 Pennsylvania Avenue Luther Place - 1226 Vermont Place, NW Asbury Methodist - 926 11th Street, NW AME Church - 1518 M Street, NW Squad 3: High Visibility - Harrington Hotel - 436 11th Street, NW Squad 4: High Visibility - Trump Hotel</p> |
| CDU 21 | 16th Street Detail |

CDU Morning Platoons (0530 hours until relieved)

| | |
|---------------|---|
| CDU 13 | <p>Squad 1: High Visibility - Capital Hilton - 1001 16th Street, NW Squad 2: High Visibility - Hyatt Place - 1522 K Street, NW Squad 3 and Squad 4: Stage in 800 block of Vermont Avenue, NW</p> |
| CDU 34 | Stage in the 200 block of 10 th Street, NW |
| CDU 43 | 16th Street Detail |
| CDU 61 | <p>Squad 1 and Squad 2: High Visibility W Hotel - 515 15th Street, NW Willard Hotel - 1401 Pennsylvania Avenue JW Marriott - 1331 Pennsylvania Avenue Squad 3: High Visibility - Harrington Hotel - 436 11th Street, NW Squad 4: High Visibility - Harrington Hotel - 436 11th Street, NW</p> |

CDU Mid-Morning Platoons (0730 hours until relieved)

| | |
|---------------|--|
| CDU 12 | Stage at Police Headquarters |
| CDU 33 | <p>Squad 1: High Visibility -Renaissance Hotel - 999 9th Street, NW Squad 2: High Visibility – Capital Hilton – 1001 16th Street, NW Squad 3: High Visibility - Grand Hyatt - 1000 H Street, NW Squad 4: High Visibility - Metro Center Marriott - 775 12th Street, NW</p> |

| | |
|---------------|---|
| CDU 42 | Stage at the Convention Center |
| CDU 54 | Stage in the 200 block of 15 th Street, NW |
| CDU 64 | Stage at 2 nd and Maryland Avenue, NE |
| CDU 71 | Stage at Trump Hotel |
| CDU 74 | Stage in the 1400 block of New York Avenue, NW |

CDU Afternoon Platoons (1300 hours until relieved)

| | |
|---------------|---|
| CDU 14 | Stage at 4 th Street and Pennsylvania Avenue, NW |
| CDU 23 | 16 th Street Detail |
| CDU 31 | Stage in the 500 block of 10 th Street, NW |
| CDU 51 | Squad 1 and Squad 2: High Visibility W Hotel - 515 15 th Street, NW Willard Hotel - 1401 Pennsylvania Avenue JW Marriott - 1331 Pennsylvania Avenue Squad 3: High Visibility - Harrington Hotel - 436 11 th Street, NW Squad 4: High Visibility - Harrington Hotel - 436 11 th Street, NW |
| CDU 63 | Squad 1: High Visibility - Capital Hilton - 1001 16 th Street, NW Squad 2: High Visibility - Hyatt Place - 1522 K Street, NW Squad 3 and Squad 4: Stage in 800 block of Vermont Avenue, NW |

CDU Evening Platoons (1600 hours until relieved)

| | |
|---------------|---|
| CDU 24 | Stage at Dupont Circle |
| CDU 32 | Stage at 3D Station |
| CDU 44 | Stage in the 1200 block of E Street, NW |
| CDU 52 | Stage in the 800 block of Vermont Avenue, NW |
| CDU 53 | Squad 1: High Visibility -Renaissance Hotel - 999 9 th Street, NW Squad 2: Relief Squad 3: High Visibility - Grand Hyatt - 1000 H Street, NW Squad 4: High Visibility - Metro Center Marriott - 775 12 th Street, NW |
| CDU 62 | Stage at Police Headquarters |
| CDU 73 | Stage at Trump Hotel |

CDU Powershift Platoons (1800 hours until relieved)

| | |
|---------------|---|
| CDU 22 | Stage in the 1700 block of I Street, NW |
| CDU 41 | Stage at the Convention Center |
| CDU 72 | Stage in the 1200 block of I Street, NW |

Wednesday, January 6, 2021

CDU Midnight Platoons (2130 hours until relieved - Tuesday night for Wednesday)

| | |
|---------------|---|
| CDU 11 | <p>Squad 1 and Squad 2: High Visibility W Hotel - 515 15th Street, NW Willard Hotel - 1401 Pennsylvania Avenue JW Marriott - 1331 Pennsylvania Avenue Luther Place - 1226 Vermont Place, NW Asbury Methodist - 926 11th Street, NW AME Church - 1518 M Street, NW Squad 3: High Visibility - Harrington Hotel - 436 11th Street, NW Squad 4: High Visibility - Trump Hotel</p> |
| CDU 21 | 16th Street Detail |

CDU Morning Platoons (0530 hours until relieved)

| | |
|---------------|---|
| CDU 13 | <p>Squad 1: High Visibility - Capital Hilton - 1001 16th Street, NW Squad 2: High Visibility - Hyatt Place - 1522 K Street, NW Squad 3 and Squad 4: Stage in 800 block of Vermont Avenue, NW</p> |
| CDU 34 | Stage in the 200 block of 10 th Street, NW |
| CDU 43 | 16th Street Detail |
| CDU 61 | <p>Squad 1 and Squad 2: High Visibility W Hotel - 515 15th Street, NW Willard Hotel - 1401 Pennsylvania Avenue JW Marriott - 1331 Pennsylvania Avenue Squad 3: High Visibility - Harrington Hotel - 436 11th Street, NW Squad 4: High Visibility - Harrington Hotel - 436 11th Street, NW</p> |

CDU Mid-Morning Platoons (0730 hours until relieved)

| | |
|---------------|--|
| CDU 12 | Stage at Police Headquarters |
| CDU 33 | <p>Squad 1: High Visibility -Renaissance Hotel - 999 9th Street, NW Squad 2: High Visibility – Capital Hilton – 1001 16th Street, NW Squad 3: High Visibility - Grand Hyatt - 1000 H Street, NW Squad 4: High Visibility - Metro Center Marriott - 775 12th Street, NW</p> |

| | |
|---------------|---|
| CDU 42 | Stage at the Convention Center |
| CDU 54 | Stage in the 200 block of 15 th Street, NW |
| CDU 64 | Stage at 2 nd and Maryland Avenue, NE |
| CDU 71 | Stage at Trump Hotel |
| CDU 74 | Stage in the 1400 block of New York Avenue, NW |

CDU Afternoon Platoons (1300 hours until relieved)

| | |
|---------------|---|
| CDU 14 | Stage at 4 th Street and Pennsylvania Avenue, NW |
| CDU 23 | 16 th Street Detail |
| CDU 31 | Stage in the 500 block of 10 th Street, NW |
| CDU 51 | Squad 1 and Squad 2: High Visibility W Hotel - 515 15 th Street, NW Willard Hotel - 1401 Pennsylvania Avenue JW Marriott - 1331 Pennsylvania Avenue Squad 3: High Visibility - Harrington Hotel - 436 11 th Street, NW Squad 4: High Visibility - Harrington Hotel - 436 11 th Street, NW |
| CDU 63 | Squad 1: High Visibility - Capital Hilton - 1001 16 th Street, NW Squad 2: High Visibility - Hyatt Place - 1522 K Street, NW Squad 3 and Squad 4: Stage in 800 block of Vermont Avenue, NW |

CDU Evening Platoons (1600 hours until relieved)

| | |
|---------------|--|
| CDU 24 | Stage at Dupont Circle |
| CDU 32 | Stage at 3D Station |
| CDU 44 | Stage in the 1200 block of E Street, NW |
| CDU 52 | Stage in the 800 block of Vermont Avenue, NW |
| CDU 53 | Squad 1 and Squad 2: High Visibility Renaissance Hotel - 999 9 th Street, NW Mt. Vernon Baptist Church - 900 Mass Ave Squad 3: High Visibility - Grand Hyatt - 1000 H Street, NW Squad 4: High Visibility - Metro Center Marriott - 775 12 th Street, NW |
| CDU 62 | Stage at Police Headquarters |
| CDU 73 | Stage at Trump Hotel |

CDU Powershift Platoons (1800 hours until relieved)

| | |
|---------------|---|
| CDU 22 | Stage in the 1700 block of I Street, NW |
| CDU 41 | Stage at the Convention Center |
| CDU 72 | Stage in the 1200 block of I Street, NW |

Thursday, January 7, 2021

CDU Midnight Platoons (2130 hours until relieved - Wednesday night for Thursday)

| | |
|---------------|---|
| CDU 11 | Squad 1 and Squad 2: High Visibility W Hotel - 515 15 th Street, NW Willard Hotel - 1401 Pennsylvania Avenue JW Marriott - 1331 Pennsylvania Avenue Luther Place - 1226 Vermont Place, NW Asbury Methodist - 926 11 th Street, NW AME Church - 1518 M Street, NW Squad 3: High Visibility - Harrington Hotel - 436 11 th Street, NW Squad 4: High Visibility - Trump Hotel |
| CDU 21 | 16th Street Detail |

CDU Morning Platoons (0530 hours until relieved)

| | |
|---------------|---|
| CDU 34 | Squad 1 and Squad 2: High Visibility W Hotel - 515 15 th Street, NW Willard Hotel - 1401 Pennsylvania Avenue JW Marriott - 1331 Pennsylvania Avenue Luther Place - 1226 Vermont Place, NW Asbury Methodist - 926 11 th Street, NW AME Church - 1518 M Street, NW Squad 3: High Visibility - Harrington Hotel - 436 11 th Street, NW Squad 4: High Visibility - Trump Hotel |
| CDU 61 | 16th Street Detail |

CDU Mid-Morning Platoons (0730 hours until relieved)

| | |
|---------------|--|
| CDU 42 | Stage at the Convention Center |
| CDU 54 | Stage in the 800 block of Vermont Avenue, NW |
| CDU 74 | Stage at Police Headquarters |

CDU Afternoon Platoons (1300 hours until relieved)

| | |
|---------------|--|
| CDU 14 | 16th Street Detail |
| CDU 31 | Stage at Police Headquarters |
| CDU 51 | Squad 1 and Squad 2: High Visibility W Hotel - 515 15 th Street, NW Willard Hotel - 1401 Pennsylvania Avenue JW Marriott - 1331 Pennsylvania Avenue Squad 3: High Visibility - Harrington Hotel - 436 11 th Street, NW Squad 4: High Visibility - Trump Hotel |
| CDU 63 | Remain in the district |

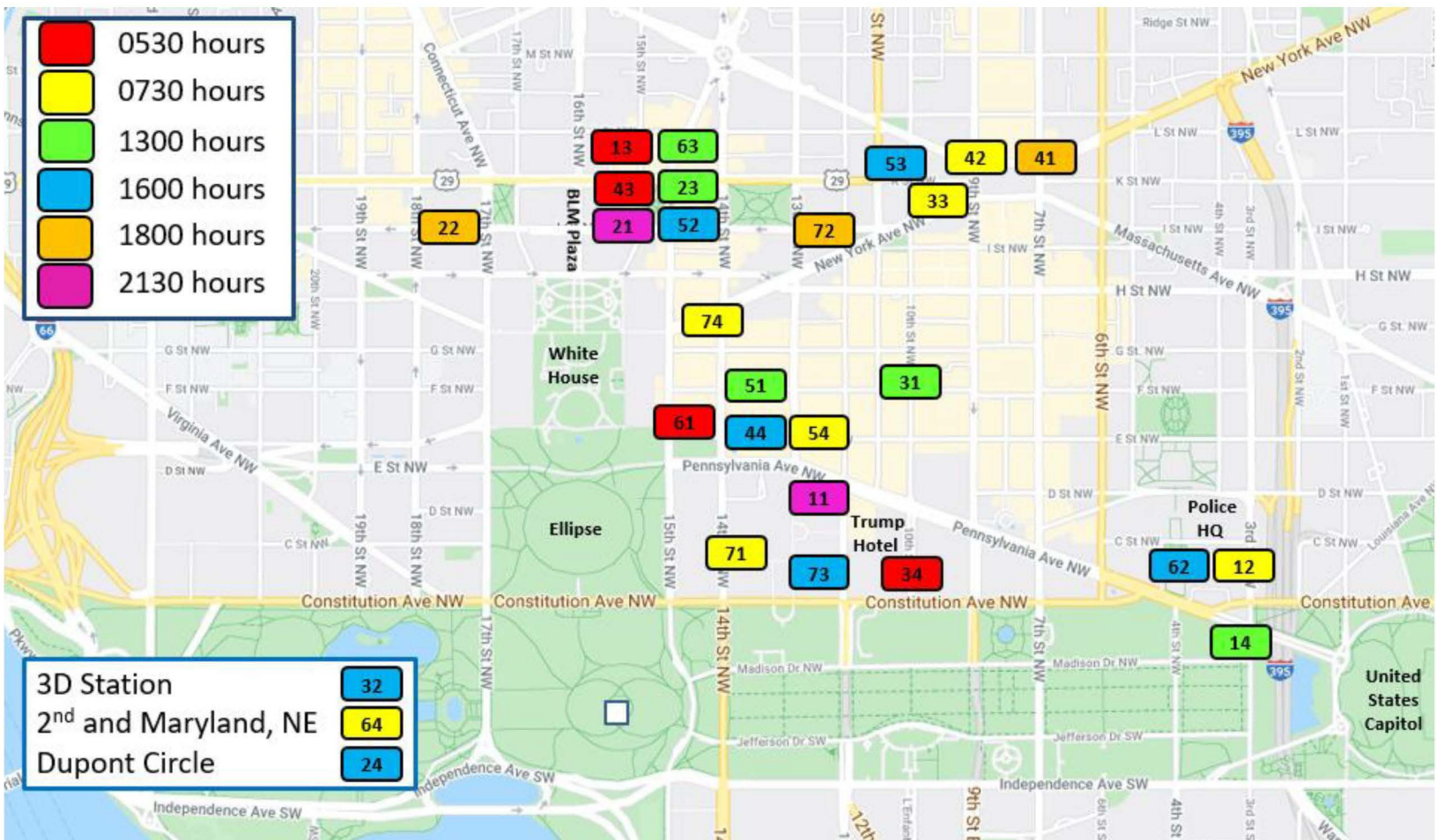
CDU Evening Platoons (1600 hours until relieved)

| | |
|---------------|---|
| CDU 24 | Stage in the 1700 block of I Street, NW |
| CDU 44 | Remain in the district |
| CDU 73 | Remain in the district |

CDU Powershift Platoons (1800 hours until relieved)

| | |
|---------------|--------------------|
| CDU 41 | 16th Street Detail |
|---------------|--------------------|

Map of CDU Deployment for January 5 and January 6, 2021



Special Operations Division (SOD)

SOD will have personnel to assist with this detail and will assist with any demonstration.

Special Operations Division – Deployment Requirements

The Incident Commander shall ensure the following is adhered to:

- Long Range Acoustical Device (LRAD) - The LRAD along with the warning sheets shall be deployed by the DSO members along with the munitions load out and arrest kits.
- Ensure that the CIC is notified of any demonstrations that come up immediately.
- Should any demonstrations come up wherein demonstrators block intersections or roadways, give timely allowance and accommodate by utilizing personnel to bump traffic out and detour the traffic around the affected area. Any decisions to make arrests for blocking passage shall come through consultation with the Special Operations Division Commander.
- Any individual acts of violence or crimes committed shall be handled in accordance with the MPD Standard Operating Procedure on Handling First Amendment Demonstrations.

SOD Resources

| ADMIN | | | |
|--------------------|---------|--------------------------------------|---------------------|
| Sgt. J. Barrientos | Admin | Midnight Watch Commander/ Station | 2130 until relieved |
| G. Chatman | Station | SOD Squad 3 | 1300 until relieved |
| R. Wells | Admin | Events Squad 1 | 0600 until relieved |
| PLANNING | | | |
| Sgt. T. Giles | 8652 | SOD Squads 1 and 2 Supervisor | 0600 until relieved |
| SPO D. Davis | 8677 | SOD Squad 1/ DPW ELO | 0500 until relieved |
| Ofc. R. Bryant | 8669 | SOD Squad 1 | 0600 until relieved |
| Ofc. R. Boyle | 8655 | SOD Squad 1 | 0600 until relieved |

| EOD | | | |
|--------------------|----------|---|---------------------|
| Sgt. G. Jackson | 8870 | SOD Squad 3 Supervisor | 1300 until relieved |
| Sgt. J. Dolan | EOD 2 | EOD Response Squad Supervisor | 0630 until relieved |
| Ofc. C. Mann | EOD 3 | EOD Response Squad | 0630 – 1730 hours |
| Ofc. W. Powell | EOD 4 | EOD Response Squad | 0630 – 1730 hours |
| Ofc. T. Higdon | EOD 6 | EOD Response Squad | 0630 until relieved |
| Ofc. K. Byrd | EOD 13 | EOD Response Squad | 0630 until relieved |
| Ofc. M. Leone | EOD 9 | EOD Response Squad | 1430 until relieved |
| Ofc. K. Kimble | EOD 7 | EOD Response Squad | 1430 until relieved |
| Ofc. D. Le | EOD 12 | PST Squad | 1600 until relieved |
| Ofc. C. Shaw | EOD 8 | Minimum Staffing/ White House Detail | 2030 until relieved |
| AIR SUPPORT | | | |
| Sgt. D. Thau | ASU 1 | Detailed to DSO | 0600 until relieved |
| Ofc. T. Crabb | Falcon 1 | Evening minimum staffing | 1800 – 0600 hours |
| SPO M. Wingblade | Falcon 1 | Day work minimum staffing | 0600 – 1800 hours |

HARBOR

| | | | |
|------------------------|--------|------------------|---------------------|
| Ofc. C. Gaglione | Harbor | Minimum Staffing | Day |
| Ofc. M. Miller | Harbor | Minimum Staffing | Day |
| Ofc. C. Wyble | Harbor | Minimum Staffing | Day |
| Ofc. R. Varga | Harbor | Minimum Staffing | Day |
| Sgt. M. Tiemann | Harbor | Minimum Staffing | Evening |
| Ofc. T. Ochsenschlager | Harbor | Minimum Staffing | Evening |
| Ofc. K. Smith | Harbor | Minimum Staffing | Evening |
| Ofc. L. Scott | Harbor | Minimum Staffing | Evening |
| Ofc. D. Nutter | Harbor | Minimum Staffing | Midnights |
| Ofc. J. Wisecarver | Harbor | Minimum Staffing | Midnights |
| Ofc. J. Leslie | Harbor | SOD Squad 2 | 1000 until relieved |
| Ofc. R. Perez | Harbor | SOD Squad 2 | 1000 until relieved |
| Ofc. M. Dowling | Harbor | SOD Squad 2 | 1000 until relieved |
| Ofc. G. Lombardini | Harbor | SOD Squad 2 | 1000 until relieved |
| M. Gaines | Harbor | PST Squad | 1600 until relieved |
| M. Morawski | Harbor | PST Squad | 1600 until relieved |
| J. Tretter | Harbor | PST Squad | 1600 until relieved |

| SPECIAL EVENTS BRANCH | | | |
|------------------------------|------|---------------------------|---------------------|
| Sgt. J. Rogers | M3 | Events Squad 1 Supervisor | 0600 until relieved |
| Sgt. M. Robinson | 8647 | Events Squad 2 Supervisor | 0600 until relieved |
| Pfc. D. White | M7 | VPOTUS | 0600 until relieved |
| Pfc. J. Luckett | M8 | VPOTUS | 0600 until relieved |
| Pfc. A. Perkins | M11 | VPOTUS | 0600 until relieved |
| MPO K. Brittingham | 8648 | VPOTUS | 0600 until relieved |
| PFC D. Edwards | 1809 | VPOTUS | 0600 until relieved |
| Pfc. R. Carter | 8655 | VP Elect | 0600 until relieved |
| Pfc. D. Baker | M12 | VP Elect | 0600 until relieved |
| Ofc. M. Roberts | M31 | VP Elect | 0600 until relieved |
| Pfc. M. Tucker | M19 | VP Elect | 0600 until relieved |
| Pfc. K. Carr | 8666 | VP Elect | 0600 until relieved |
| Pfc. A. Silva | M5 | Events Squad 1 | 0600 until relieved |
| Ofc. J. Huff | M32 | Events Squad 1 | 0600 until relieved |
| Ofc. T. Wallace | M42 | Events Squad 1 | 0600 until relieved |
| Ofc. L. Cartagena | M46 | Events Squad 1 | 0600 until relieved |
| Pfc. R. Torrence | 8812 | Events Squad 2 | 0600 until relieved |
| Pfc. S. Hebron | M6 | Events Squad 2 | 0600 until relieved |
| Pfc. T. Stewart | 8810 | Events Squad 2 | 0600 until relieved |
| H. Moon | 8816 | Events Squad 2 | 0600 until relieved |
| Pfc. S. Caldwell | 8891 | CIRV | 0930 until relieved |
| Pfc. C. Wickham | 8891 | CIRV | 0930 until relieved |

| | | | |
|-------------------|------|---------------------------|---------------------|
| Sgt. K. Jackson | 8656 | Events Squad 3 Supervisor | 1400 until relieved |
| Sgt. T. Gross | M2 | Events Squad 4 Supervisor | 1400 until relieved |
| Pfc. J. Felenchak | 8653 | Events Squad 3 | 1400 until relieved |
| Pfc. L. Clark | 8658 | Events Squad 3 | 1400 until relieved |
| Ofc. C. Bell | 8646 | Events Squad 3 | 1400 until relieved |
| Ofc. C. Culver | 8863 | Events Squad 3 | 1400 until relieved |
| Ofc. P. Moreland | M29 | Events Squad 3 | 1400 until relieved |
| Ofc. T. Green | M41 | Events Squad 3 | 1400 until relieved |
| Ofc. D. Lessard | M45 | Events Squad 3 | 1400 until relieved |
| Pfc. N. Lancaster | M27 | Events Squad 3 | 1600 until relieved |
| Pfc. T. Jefferson | M18 | Events Squad 3 | 1600 until relieved |
| Pfc. V. Galery | M22 | Events Squad 3 | 1600 until relieved |
| Pfc. E. Rogers | M30 | Events Squad 4 | 1400 until relieved |
| Pfc. R. Gilgeous | M17 | Events Squad 4 | 1400 until relieved |
| Pfc. M. Johnson | M10 | Events Squad 4 | 1400 until relieved |
| Ofc. B. Wymbbs | M24 | Events Squad 4 | 1400 until relieved |
| Pfc. P. Flynn | M26 | Events Squad 4 | 1400 until relieved |
| Pfc. E. Bektashaj | M28 | Events Squad 4 | 1400 until relieved |
| Pfc. G. Young | M21 | Events Squad 4 | 1600 until relieved |
| Ofc. J. Huff | M25 | Events Squad 4 | 1600 until relieved |
| Pfc. A. Varvounis | M20 | Events Squad 4 | 0600 until relieved |
| Ofc. T. Harvey | M23 | Events Squad 4 | 1600 until relieved |

TSSSES

| | | | |
|-------------------|------|-------------------------------------|---------------------|
| Sgt. T. Thorne | 8401 | Supervisor MCIU Squad Supervisor | 1100 until relieved |
| Sgt. J. Schaefer | 8404 | MCSU Squad Supervisor | 0600 until relieved |
| Ofc. L. Garibay | 8421 | MCSU Squad | 0600 until relieved |
| SPO O. Garibay | 8424 | MCSU Squad | 0600 until relieved |
| Ofc. L. Nobriga | 8422 | MCSU Squad | 0600 until relieved |
| Ofc. R. Khoury | 8426 | MCSU Squad | 0600 until relieved |
| Ofc. W. Ai | 8425 | MCSU Squad | 0600 until relieved |
| Ofc. J. O’Leary | 8423 | MCSU Squad | 0600 until relieved |
| Det. P. Nguyen | 8412 | MCIU Squad | 1100 until relieved |
| Ofc. A. Jimenez | 8433 | MCIU Squad | 1100 until relieved |
| Det. J. Bruce | 8435 | MCIU Squad | 1100 until relieved |
| Det. W. Mitchell | 8440 | MCIU Squad | 1100 until relieved |
| Det. V. DePeralta | 8432 | MCIU Squad | 1100 until relieved |
| Det. D. Johnson | 8438 | PST Squad | 1600 until relieved |
| Ofc. C. Battle | 8411 | Minimum Staffing | 0530 - 1400 hours |
| Det. J. Folts | 8432 | Minimum Staffing | 2100 – 0930 hours |

K9

| | | | |
|-------------------|------|-----------------------|-----------------------|
| Sgt. S. Schwalm | 8902 | PST Squad Supervisor | 1600 - until relieved |
| Ofc. J. Corcoran | 8917 | PST Squad | 1600 - until relieved |
| Ofc. S. Corcoran | 8918 | PST Squad | 1600 - until relieved |
| Ofc. S. Roselle | 8920 | PST Squad | 1600 - until relieved |
| Ofc. D. Boarman | 8927 | PST Squad | 1600 - until relieved |
| Ofc. Z. Blier | 8921 | SOD Squad 3 | 1300 - until relieved |
| Ofc. A. Rodriguez | 8974 | SOD Squad 3 | 1300 - until relieved |
| Ofc. G. Collins | 8928 | SOD Squad 3 | 1300 - until relieved |
| Ofc. D. Thurman | 8926 | SOD Squad 3 | 1300 - until relieved |
| Ofc. D. Hobbs | 8952 | SOD Squad 3 | 1300 - until relieved |
| Ofc. T. Brosey | 8932 | SOD Squad 3 | 1300 - until relieved |
| Ofc. P. Hogan | 8934 | Demonstration Gun Dog | 1600 - until relieved |
| Ofc. J. Holder | 8925 | Demonstration Gun Dog | 1300 - until relieved |
| Ofc. S. Jewell | 8950 | Minimum Staffing | 0530 - 1400 hours |
| Ofc. C. Reid | 8956 | Minimum Staffing | 0530 - 1400 hours |
| Ofc. R. Williams | 8909 | Minimum Staffing | 0530 - 1400 hours |
| Sgt. J. Hart | 8901 | Evening Supervisor | 1330 – 2400 hours |
| Ofc. J. Henderson | 8939 | Minimum Staffing | 1330 – 2400 hours |
| Ofc. R. Anselmo | 8916 | Minimum Staffing | 1330 – 2400 hours |
| Sgt. M. McDavid | 8904 | Midnight Supervisor | 2030 - 0600 hours |
| Ofc. M. Weiss | 8911 | Minimum Staffing | 2030 - 0600 hours |
| Ofc. R. Shifflet | 8912 | Minimum Staffing | 2030 - 0600 hours |
| Ofc. J. Greene | 8929 | Minimum Staffing | 2030 - 0600 hours |

ERT

| | | | |
|--------------------|------|---|---------------------|
| Sgt. T. Miller | 8706 | CAT Supervisor | 1300 until relieved |
| Sgt. T. Miller | 8706 | CAT Supervisor | 0600 until relieved |
| Sgt. M. Boyd | 8707 | COVID Sites | 0600 until relieved |
| Sgt. L. Foskett | 8709 | CAT Supervisor | 1200 until relieved |
| MPO C. Reisinger | 8738 | CAT Team 1 | 0600 until relieved |
| Ofc. T. Dumantt | 8740 | CAT Team 1 | 0600 until relieved |
| Ofc. E. Hairston | 8708 | CAT Team 2 | 0600 until relieved |
| Ofc. R. Chester | 8721 | CAT Team 2 | 0600 until relieved |
| Ofc. N. Smith | 8736 | CAT Team 3 | 0600 until relieved |
| Ofc. B. Daniel | 8724 | CAT Team 3 | 0600 until relieved |
| Ofc. R. Davis | 8744 | SCS Team 1 | 0600 until relieved |
| Ofc. R. Hall | 8713 | SCS Team 1 | 0600 until relieved |
| Ofc. C. Eckert | 1804 | CAT Team 4 | 0600 until relieved |
| Ofc. D. Harvey | 8741 | CAT Team 4 | 0600 until relieved |
| Ofc. D. DeSantis | 8715 | SCS Team 2 | 1200 until relieved |
| Ofc. S. Mazanec | 8714 | SCS Team 2 | 1200 until relieved |
| Ofc. E. Watson | 8734 | CAT team 5 | 1200 until relieved |
| Ofc. W. Hawkins | 8710 | CAT team 5 | 1200 until relieved |
| Ofc. A. Campanale | 8712 | CAT Team 6 | 1200 until relieved |
| Ofc. M. Wascavage | 8716 | CAT Team 6 | 1200 until relieved |
| Ofc. S. Chih | 8710 | CAT team 7 | 1200 until relieved |
| Ofc. C. Cartwright | 8738 | CAT team 7 | 1200 until relieved |
| SPO K Mitchell | 8768 | High visibility - Asbury Methodist - 926 11 th Street, NW | 1430 until relieved |

| DSO TEAMS | | | |
|------------------|-------|----------------|---------------------|
| Sgt. F. Edwards | 8610 | DSO Supervisor | 1130 until relieved |
| Sgt. A. Alioto | 8601 | DSO Supervisor | 0630 until relieved |
| Sgt. D. Thau | ASU-1 | DSO Supervisor | 1500 until relieved |
| SPO M. Murphy | 8609 | DSO Team | 0630 until relieved |
| Ofc. T. Tindall | 8606 | DSO Support | 0630 until relieved |
| Ofc. E. Coates | 8607 | DSO Support | 0630 until relieved |
| Ofc. M. McFayden | 8616 | DSO Support | 0630 until relieved |
| Ofc. J. Crisman | 8602 | DSO Support | 0630 until relieved |
| Ofc. A. Wertz | 8612 | DSO Support | 1100 until relieved |
| Ofc. T. Ramadhan | 8614 | DSO Support | 1100 until relieved |
| Ofc. C. Laury | 8615 | DSO Support | 1100 until relieved |
| Ofc. R. Khoury | 8603 | DSO Support | 1130 until relieved |
| Ofc. J. Jordan | 8606 | DSO Support | 1500 until relieved |
| Ofc. N. Kenny | 8613 | DSO Support | 1500 until relieved |
| Ofc. L. Mucci | 8611 | DSO Support | 1500 until relieved |
| Ofc. D. Almy | 8617 | DSO Support | 1500 until relieved |

Snapshot of SOD Squads

SOD squads will be mobile and assist with any demonstration.

| Events Squad 1 0600 hours | Events Squad 2 0600 hours | SOD Squad 1 0600 hours | MCSU Squad 0600 hours |
|--------------------------------------|--------------------------------------|-----------------------------------|----------------------------------|
| Sgt. J. Rogers | Sgt. M. Robinson | Sgt. T. Giles | Sgt. J. Schaefer |
| R. Wells | R. Torrence | D. Davis | W. Ai |
| A. Silva | S. Hebron | B. Bryant | L. Garibay |
| J. Huff | T. Stewart | R. Boyle | O. Garibay |
| T. Wallace | H. Moon | | L. Nobriga |
| L. Cartagena | | | J. O’Leary |
| | | | R. Khoury |

| EOD Response Squad 0630 hours | SOD Squad 2 1000 hours | MCIU Squad 1100 hours |
|--|-----------------------------------|----------------------------------|
| Sgt. J. Dolan | Sgt. T. Giles | Sgt. T. Thorne |
| C. Mann | J. Leslie | Det. J. Bruce |
| W. Powell | R. Perez | Det. W. Mitchell |
| T. Higdon | M. Dowling | Det. P. Nguyen |
| K. Byrd | G. Lombardini | A. Jimenez |
| | | Det. V. DePeralta |

| SOD Squad 3 1300 hours | Events Squad 3 1400 hours | Events Squad 4 1400 hours | PST Squad 1600 hours |
|-----------------------------------|--------------------------------------|--------------------------------------|---------------------------------|
| Sgt. G. Jackson | Sgt. K. Jackson | Sgt. T. Gross | Sgt. S. Schwalm |
| Z. Blier | J. Felenchak | E. Rogers | D. Boarman |
| A. Rodriguez | L. Clark | R. Gilgeous | M. Gaines |
| G. Collins | C. Bell | M. Johnson | J. Corcoran |
| D. Thurman | C. Culver | B. Wymbs | S. Corcoran |
| D. Hobbs | D. Lessard | P. Flynn | S. Roselle |
| T. Brosey | P. Moreland | E. Bektashaj | Det. D. Johnson |
| G. Chatman | T. Green | J. Huff | M. Morawski |
| | N. Lancaster | A. Varvounis | J. Tretter |
| | T. Jefferson | G. Young | |
| | V. Galery | T. Harvey | |

ESU/INTEL/CID Response

| Assignment Log | 1. Incident Name | 2. Date Prepared | 3. Time Prepared |
|--|---|------------------------------|-------------------------|
| | First Amendment Demonstrations | 12/28/20 | 1046 hours |
| 4. Unit Name/Designators | 5. Unit Leader (Name and Position) | 6. Operational Period | |
| ESU/Intel | Inspector Robert Glover | 1/5/21 and 1/6/21 | Various |
| ESU - (1000 hours until relieved) | | | |
| Lt. Z. Barcus | ESU Supervisor | | |
| Sgt. T. Harris | ESU Supervisor | | |
| Sgt. J. Lipscomb | ESU Supervisor | | |
| R. Roe | R. Melvin | J. Streets | |
| A. Faverio | W. Gill | C. Turner | |
| A. Treadwell | W. Turner | R. Hawkins | |
| L. Woods | K. Green | M. Collado | |
| D. Butler | T. Peyton | V. Young | |
| I. Jackson | A. Sabir | Det. R. Leiva | |
| Det. M. Callahan | Det. O. Lake | Det. A. Abdella | |
| S. Ellis | N. Tomasula | H. Nicholls | |
| K. Boone | | | |

| INTEL | | |
|---------------------|---------------------------------------|--------------------|
| Lt. S. Lamond | Intel Supervisor (0700 hours - until) | |
| Sgt. M. Barbieri | Intel Supervisor (0700 hours - until) | |
| Sgt. K. Gallagher | Intel Supervisor (1400 hours - until) | |
| Sgt. K. Naus | Intel Supervisor (1800 hours - until) | |
| T. May | (0700 hours - until) | |
| A. McCoy | (0700 hours - until) | |
| T. Simmons | (0700 hours - until) | |
| Det. D. Carter | (0700 hours - until) | |
| Det. E. Moore | (0700 hours - until) | |
| E. Martinez | (0700 hours - until) | |
| Det. O. Garvey | (1000 hours - until) | |
| M. Murrock | (1400 hours - until) | |
| R. Watlington | (1400 hours - until) | |
| O. Ulloa | (1400 hours - until) | |
| R. Willis | (1400 hours - until) | |
| J. Brennan | (1400 hours - until) | |
| C. Brown | (1800 hours - until) | |
| J. Brennan | (1800 hours - until) | |
| CID RESPONSE | | |
| Lt. S. Rooney | CID Supervisor | |
| Sgt. N. Copeland | CID Supervisor | |
| Det. A. Mufti | Inv. D. Naples | Det. J. Lauderdale |
| Det. J. Lagenbach | Det. D. Allen | Det. R. Velez |
| Det. F. Then | Det. A. Adams | Inv. E. Hicks |
| Det. R. Savoy | Det. T. O'Donnell | Det. M. Batko |
| Det. M. Talley | Inv. S. Geiger | E. Hampton (CSS) |
| Det. B. McCarthy | Inv. S. Hicks | F. Brown (CSS) |